

## Resumo Executivo

O Presente Relatório tem como objetivo a incorporação de informações que sejam relevantes para que se possa fazer a devida associação aos dados contidos no corpo do documento objeto da classificação de Situação de Emergência caracterizada pelo Módulo 8 do Prodist, que tem como foco o impacto do evento sobre determinada rede geelétrica e cuja denominação é definida como CHI (Consumidor hora interrompido). O parâmetro para enquadramento nesta classificação de expurgo tem como premissa inicial o limite de Consumidor hora interrompido definido pela fórmula descrita no Módulo 01 do Prodist (Revisão - 10), acrescido de todos os outros informes e dados listados no Módulo 08 (Revisão 10) do Prodist. Este enquadramento se apresenta na maioria das vezes em condições climáticas adversas com severidade dos fatores inerentes a situação, caracterizado na maioria dos casos por fortes ventos e chuvas de grande intensidade e continuidade.

Entre a tarde de 20/10/2019 – Domingo – e a madrugada de 22/10/2019 - Houve a formação um sistema de baixa pressão sobre o continente e a passagem de uma frente fria pela costa do país que ajudaram a organizar áreas de instabilidade sobre as Regiões da Enel Distribuição Goiás.

Conforme informações do Climatempo Meteorologia, o Instituto Nacional de Meteorologia (INMET) detectou a máxima rajadas de vento de 73,1 km/h em São Simão, entre 16h e 17h do dia 21 de outubro de 2019, sendo esse vento classificado como ventania pela escala Beaufort.

Entre as 12h do dia 20 e 05h30 do dia 22 de outubro de 2019 tivemos, em todo o Estado de Goiás, a incidências de 44861 raios (17936 raios nuvem-solo e 26925 descargas nuvem-nuvem sobre a região, o que causou grande instabilidade na rede.

A estação do INMET em Mineiros, na região Sudeste, registrou 77,4mm de chuva acumulada entre as 09h do dia 20 e 09h do dia 22 de outubro, valor que corresponde a aproximadamente 58% da média climatológica 1981-2010 de precipitação acumulada para o mês de outubro na região. Em Formosa foram acumulados 51,6mm entre as 09h do dia 21 do dia 22 de outubro, valor que corresponde a aproximadamente 42% da média histórica para o mês.

**Planaltina de Goiás tem ruas alagadas após forte chuva** - O município de Planaltina de Goiás, no Entorno do Distrito Federal, registrou o alagamento de vias públicas após forte chuva ocorrida nesta segunda-feira (21). Acesso em: <<https://www.opopular.com.br/noticias/cidades/planaltina-de-goi%C3%A1s-tem-ruas-alagadas-%C3%B3forte-chuva-1.1914275?usarChave=true>>

**Vídeo: moradores registram forte chuva em Planaltina-** Imagens mostram precipitação e ventos intensos em escola da cidade. Inmet emitiu alerta de perigo na manhã desta segunda. Acesso em: <<https://www.metropoles.com/distrito-federal/video-moradores-registram-forte-chuva-em-planaltina>>

**Chuva forte forma correnteza que chega a arrastar motos em Formosa** - A força da água derrubou até uma moto que estava estacionada. Acesso em: <<https://globoplay.globo.com/v/8025786/>>

**Chuva forte chega a Planaltina de Goiás** – Temporal alagou várias ruas. Acesso em: <<https://globoplay.globo.com/v/8023777/>>

### Relatório de Ocorrências do período

Em todo o Estado de Goiás verificou-se também que a intensidade da chuva e dos ventos danificaram a rede de distribuição de energia elétrica em diversos pontos, registrando aproximadamente 282 mil clientes com interrupção no fornecimento de energia elétrica devido a eventos relacionados ao temporal.

Para otimizar o volume de atendimentos e reduzir os tempos de interrupção foram mobilizados os recursos extras da empresa que aumentou o contingente em relação a situação normal de operação. O acompanhamento da quantidade de equipes e o Tempo Médio de Atendimento podem ser consultados na Pág.02 do Relatório em anexo.

O impacto e severidade do evento estão relatados em artigos de mídia, como fotos e reportagens que demonstram os danos na Rede de Distribuição, oriundos dos eventos climáticos no período. Eventos estes que afetaram 281.672 consumidores com CHI de 1.107.035,36, superior ao de 482.391,86 estabelecido como limite para definição de Situação de Emergência, conforme resumo das informações obrigatórias.

<b>Empresa</b>	ENEL DISTRIBUIÇÃO GOIÁS					
<b>Código do Relatório</b>	CHI-014 - ENEL DISTRIBUIÇÃO GOIÁS					
<b>Evento:</b>	TEMPORAL NA AREA DE CONCESSÃO DA ENEL DISTRIBUIÇÃO GOIAS					
<b>Código COBRADE:</b>	1.3.1.2.0	<b>Data Início</b>	20/10/2019	<b>Hora início</b>	12h	
<b>Código do Evento:</b>	CHI-014-ENEL GO	<b>Data Término</b>	22/10/2019	<b>Hora Término</b>	08h59	
<b>Valor CHI (Limite e Real)</b>	482.391,86		1.107.035,36			
<b>Código do Decreto (Se Houver):</b>						
<b>Quantidade de Interrupções (Evento)</b>	2888					
<b>Início 1ª Incidência (Data e Hora)</b>	20/10/2019 12:06:47		<b>Subestações Atingidas</b>	ACREUNA / AEROPORTO S2 / AGUAS LINDAS DE GOIAS S1 / AGUAS LINDAS DE GOIAS S2 / ALEXANIA / ALTO BURITI / ANAPOLIS UNIVERSITARIO S1 / ANAPOLIS UNIVERSITARIO S2 / ANICUNS / ARAGARCAS / ARENOPOLIS / ARUANA / ATLANTICO S1 / BARRO ALTO / BELA VISTA S1 / BELA VISTA S2 / BOM JARDIM / BOM JESUS DE GOIAS / BRITANIA / CABRIUVA S1 / CACHOEIRA ALTA / CACHOEIRA DOURADA / CAIAPONIA / CALDAS NOVAS S1 / CAMPINAS S1 / CAMPINORTE / CAMPO ALEGRE DE GOIAS / CARAJAS S1 / CATALAO S1 / CATALAO S2 / CEPAIGO S2 / CEZARINA / CHAPADAO DO CEU / COCALZINHO / CORUMBA / CRISTALINA S1 / CRISTALINA S2 / CRISTIANOPOLIS / DAIA S2 / EDEIA / FERROVIARIO S1 / FIRMINOPOLIS S1 / FIRMINOPOLIS S2 / FLORES DE GOIAS / GOIANESIA S1 / GOIANESIA S2 / GOIANIA LESTE S1 / GOIANIRA / GOIAS / GOIATUBA S1 / GOIATUBA S2 / GOYA S1 / GUAPO S1 / IACIARA S1 / IACIARA S2 / INDEPENDENCIA S1 / INHUMAS S1 / INHUMAS S2 / IPAMERI / IPEGUARI / IPORA / ITABERAI S1 / ITABERAI S2 / ITAJA S1 / ITAJA S2 / ITAPACI / ITAPURANGA / ITIQUIRA / ITUMBIARA NOVA / ITUMBIARA VELHA S1 / ITUMBIARA VELHA S2 / JARAGUA / JATAI S1 / JATAI S2 / JUNDIAI S1 / JUSSARA / MARA ROSA / MARAJOARA / MATRINCHA / MEIA PONTE / MINACU / MONTIVIDIU T / MORRINHOS / MOZARLANDIA / NEROPOLIS S2 / NIQUELANDIA SUBTRANSMISSAO / NOVA CRIXAS / NOVO PLANALTO / PACAEMBU S1 / PADRE BERNARDO / PALESTINA / PALMEIRAS / PAMPLONA / PARANAIBA / PARAUNA / PARQUE DAS EMAS / PETROLINA / PIRACANJUBA / PIRANHAS / PIRES DO RIO S1 / PLANALTINA / PONTALINA / PORANGATU / QUIRINOPOLIS / REAL S1 / RIO DOS BOIS / RIO QUENTE / RIO VERDE S1 / RIO VERMELHO / ROCHEDO / RUBIATABA / SANTA HELENA S1 / SANTA RITA DO ARAGUAIA / SANTA TEREZINHA / SAO DOMINGOS / SAO FRANCISCO DE GOIAS / SAO JOAO D ALIANCA / SAO LUIZ DOS MONTES BELOS / SAO MIGUEL DO ARAGUAIA / SENADOR CANEDO / SERRA DE CALDAS / SERRA DO OURO / TRINDADE / URUACU / URUTAI / VIANOPOLIS / VICENTINOPOLIS / VILA CORUMBA / XAVANTES		
<b>Início Ultima Incidência (Data e Hora)</b>	22/10/2019 08:59:09			<b>Municípios Atingidos</b>	ACREUNA / INDIARA / JANDAIA / PARAUNA / RIO VERDE / SANTO ANTONIO DA BARRA / GOIANIA / AGUAS LINDAS DE GOIAS / ALEXANIA / SANTO ANTONIO DO DESCOBERTO / BURITI ALEGRE / ABADIANIA / ANAPOLIS / ADELANDIA / AMERICANO DO BRASIL / ANICUNS / AVELINOPOLIS / ITABERAI / MOSSAMEDES / NAZARIO / ARAGARCAS / ARENOPOLIS / DIORAMA / IPORA / MONTES CLAROS DE GOIAS / PIRANHAS / ARUANA / BARRO ALTO / MIMOSO DE GOIAS / NIQUELANDIA / SANTA RITA DO NOVO DESTINO / PIRACANJUBA / BELA VISTA DE GOIAS / BALIZA / BOM JARDIM DE GOIAS / BOM JESUS DE GOIAS / GOIATUBA / ITUMBIARA / QUIRINOPOLIS / BRITANIA / ITAPIRAPUA / JUSSARA / SANTA FE DE GOIAS / JATAI / APARECIDA DO RIO DOCE / CACHOEIRA ALTA / CACU / ITAJA / ITARUMA / LAGOA SANTA / PARANAIGUARA / SAO SIMAO / SERRANOPOLIS / CACHOEIRA DOURADA / CAIAPONIA / DOVERLANDIA / CALDAS NOVAS / RIO QUENTE / CAMPINORTE / NOVA IGUAUCU DE GOIAS / URUACU / CAMPO ALEGRE DE GOIAS / CATALAO / DISTRITO FEDERAL / IPAMERI / CORUMBAIBA / CUMARI / GOIANDIRA / NOVA AURORA / OUVIDOR / TRES RANCHOS / BONFINOPOLIS / HIDROLANDIA / CEZARINA / CHAPADAO DO CEU / MINEIROS / COCALZINHO DE GOIAS / CORUMBA DE GOIAS / PIRENOPOLIS / CRISTALINA / LUZIANIA / SAO MIGUEL DO PASSA QUATRO / GAMELEIRA DE GOIAS / GOIANAPOLIS / LEOPOLDO DE BULHOES / NEROPOLIS / SILVANIA / TEREZOPOLIS DE GOIAS / EDEIA / AURILANDIA / BURITI DE GOIAS / CACHOEIRA DE GOIAS / CORREGO DO OURO / FIRMINOPOLIS / PALMEIRAS DE GOIAS / PALMINOPOLIS / SANCLERLANDIA / SAO JOAO DA PARAUNA / SAO LUIS DE MONTES BELOS / TURVANIA / ALTO PARAISO DE GOIAS / CAVALCANTE / FLORES DE GOIAS / SAO JOAO D ALIANCA / TERESINA DE GOIAS / GOIANESIA / VILA PROPICIO / JARAGUA / SENADOR CANEDO / CATURAI / GOIANIRA / ARAGUAPAZ / FAINA / GOIAS / JOVIANIA / PANAMA / RUBIATABA / VICENTINOPOLIS / TRINDADE / GUAPO / IACIARA / ALVORADA DO NORTE / BURITINOPOLIS / NOVA ROMA / POSSE / SITIO D ABADIA / VILA BOA / ABADIA DE GOIAS / APARECIDA DE GOIANIA / INHUMAS / ITAUCU / NOVA VENEZA / SANTA HELENA DE GOIAS / TURVELANDIA / AMORINOPOLIS / FAZENDA NOVA / ISRAELANDIA / IVOLANDIA / JAUPACI / MOIPORA / ITAGUARI / ITAGUARU / APORE / GUARINOS / HIDROLINA / ITAPACI / ITAPURANGA / MORRO AGUDO DE GOIAS / CABECEIRAS / FORMOSA / PEROLANDIA / NOVO BRASIL / AMARALINA / CAMPINACU / ESTRELA DO NORTE / FORMOSO / MARA ROSA / MUTUNOPOLIS / SANTA TEREZA DE GOIAS / CIDADE OCIDENTAL / VALPARAISO DE GOIAS / MATRINCHA / COLINAS DO SUL / MINACU / MONTIVIDIU / MORRINHOS / CRIXAS / MOZARLANDIA / NOVA CRIXAS / MUNDO	
<b>Média de Duração das Incidências (h)</b>	14,22					
<b>Duração da Incidência mais longa (h)</b>	196,00					
<b>Total de Clientes afetados</b>	281.672					

			NOVO DE GOIAS / SANTA TEREZINHA DE GOIAS / SAO MIGUEL DO ARAGUAIA / UIRAPURU / NOVO PLANALTO / PORANGATU / NOVO GAMA / PADRE BERNARDO / PLANALTINA / PALESTINA DE GOIAS / PORTELANDIA / PETROLINA DE GOIAS / PROFESSOR JAMIL SAFADY / PIRES DO RIO / ORIZONA / PALMELO / SANTA CRUZ DE GOIAS / URUTAI / VIANOPOLIS / CROMINIA / EDEALINA / MAIRIPOTABA / PONTALINA / MONTIVIDIU DO NORTE / TROMBAS / CASTELANDIA / GOUVELANDIA / INACIOLANDIA / MAURILANDIA / PORTEIRAO / NOVA AMERICA / SAO PATRICIO / SANTA RITA DO ARAGUAIA / ALTO HORIZONTE / CAMPOS VERDES / PILAR DE GOIAS / CAMPOS BELOS / DIVINOPOLIS DE GOIAS / MONTE ALEGRE DE GOIAS / SAO DOMINGOS / JESUPOLIS / SAO FRANCISCO DE GOIAS / AGUA FRIA DE GOIAS / BONOPOLIS / CAMPESTRE DE GOIAS / AGUA LIMPA / MARZAGAO / RIALMA / ALOANDIA
--	--	--	--

DANOS CAUSADOS			
Equipamentos Danificado	Importância para o Sistema	Local	Quantidade
Disjuntor/Religador Operado	Proteção do Alimentador	Área de Concessão	187
Chaves Fusíveis Operada	Proteção de Ramais de Alimentadores	Área de Concessão	779
Transformador Operado	Proteção do Transformador	Área de Concessão	613

Relato técnico sobre a Intervenção realizada em Goiânia e Região Metropolitana				
Informações sobre Equipes	20/10	21/10	22/10	
Quantidade Usual	387	496	502	turmas
Quantidade Adicional	0	0	56	turmas
Quantidade Total	387	496	558	turmas
Tempos Médios				
Preparação	7,59	11,63	10,25	Horas
Deslocamento	0,76	0,66	0,74	Horas
Execução	2,45	2,30	2,04	Horas
TMAE	10,80	14,57	13,03	Horas

## Principais Dificuldades Encontradas:

Chuvas com ventos fortes provocaram muitos pontos de alagamento e enxurrada, trânsito impedido por vários semáforos desligados dificultando a chegada ao atendimento das ocorrências emergenciais. Em determinadas regiões, decorrente dos fortes ventos, houve o tombamento de árvores nas estruturas de alimentação de média tensão, danos em ramais de ligação dos clientes, impedimentos de acesso e atolamentos em estradas rurais.

<b>Empresa</b>	ENEL DISTRIBUIÇÃO GOIAS		
<b>Valor CHI (Limite e Real)</b>	<b>482.391,86</b>		<b>1.107.035,36</b>

DOC ORIGEM	MUNICIPIO	EQP_ORIGEM	CONJUNTO	INI_OCORRENC	FIM_OCORRENC	DT_INI_EVENTO	DT_FIM_EVENTO	DURAÇ	UC INT	ΣCHI	EXPURGO
201910726612	NOVA CRIXAS	8570025703	MOZARLANDIA	21/10/2019 12:51:21	21/10/2019 12:51:21	21/10/2019 12:51:21	23/10/2019 15:08:36	50,29	1	50,2875	DIA CRÍTICO
201910729215	NOVA CRIXAS	NA12038063	MOZARLANDIA	22/10/2019 07:57	22/10/2019 07:57:44	22/10/2019 07:57:44	23/10/2019 16:54:27	32,95	7	230,61694	CHI
201910729519	ITAPIRAPUA	IU21401154	JUSSARA	21/10/2019 08:05:28	21/10/2019 08:05:28	21/10/2019 08:05:28	23/10/2019 10:15:45	50,17	1	50,171389	CHI
201910729860	DIORAMA	ME12062803	ARENOPOLIS	20/10/2019 15:39:00	20/10/2019 15:39:00	20/10/2019 15:39:00	20/10/2019 19:23:00	3,73	2	7,4666667	CHI
201910729860	MONTES CLAROS DE GOIAS	ME12062803	ARENOPOLIS	20/10/2019 15:39:00	20/10/2019 15:39:00	20/10/2019 15:39:00	20/10/2019 19:23:00	3,73	6	22,4	CHI
201910730931	RIO VERDE	RV12021374	RIO VERDE S1	21/10/2019 13:04:42	21/10/2019 13:04:42	21/10/2019 13:04:42	21/10/2019 20:19:01	7,24	16	115,81778	DIA CRÍTICO
201910733242	RIO VERDE	RV12260178	RIO VERDE S2	21/10/2019 17:01:40	21/10/2019 17:01:40	21/10/2019 17:01:40	22/10/2019 09:26:27	16,41	9	147,7175	DIA CRÍTICO
201910733356	FIRMINOPOLIS	FR12395092	FIRMINOPOLIS S2	20/10/2019 19:04	20/10/2019 19:04:44	20/10/2019 19:04:44	20/10/2019 20:26:18	1,36	1	1,3594444	CHI
201910733356	SAO JOAO DA PARAUNA	FR12395092	FIRMINOPOLIS S2	20/10/2019 19:04:44	20/10/2019 19:04:44	20/10/2019 19:04:44	20/10/2019 20:26:18	1,36	22	29,907778	CHI
201910733488	CAIAPONIA	CP12395939	PALESTINA	21/10/2019 17:59:48	21/10/2019 17:59:48	21/10/2019 17:59:48	23/10/2019 16:30:25	46,51	2	93,020556	CHI
201910733566	ALTO PARAISO DE GOIAS	BF12155974	SAO JOAO D ALIANCA	20/10/2019 12:06:47	20/10/2019 12:06:47	20/10/2019 12:06:47	20/10/2019 14:37:01	2,50	39	97,651667	CHI
201910733582	RIO VERDE	RV11245479	RIO VERDE S2	20/10/2019 12:13:59	20/10/2019 12:13:59	20/10/2019 12:13:59	20/10/2019 14:02:00	1,80	168	302,44667	CHI
201910733590	FORMOSA	10013979971	ITUIQUIRA	20/10/2019 12:21:20	20/10/2019 12:21:20	20/10/2019 12:21:20	20/10/2019 15:22:00	3,01	1	3,0111111	CHI
201910733597	SERRANOPOLIS	DJ12164270	CHAPADAO DO CEU	20/10/2019 12:27:28	20/10/2019 12:27:28	20/10/2019 12:27:28	20/10/2019 15:50:00	3,38	3	10,126667	CHI
201910733629	PIRANHAS	PH12170751	PIRANHAS	20/10/2019 12:42:03	20/10/2019 12:42:03	20/10/2019 12:42:03	20/10/2019 13:29:54	0,80	7	5,5825	CHI
201910733632	RIO VERDE	630379610	RIO VERDE S2	20/10/2019 12:43:26	20/10/2019 12:43:26	20/10/2019 12:43:26	20/10/2019 23:10:00	10,44	1	10,442778	CHI
201910733651	VILA BOA	FA21106893	ITUIQUIRA	20/10/2019 12:49:39	20/10/2019 12:49:39	20/10/2019 12:49:39	20/10/2019 14:36:00	1,77	1	1,7725	CHI
201910733655	RIO VERDE	RV21306597	CABRIUVA S2	20/10/2019 12:51:42	20/10/2019 12:51:42	20/10/2019 12:51:42	21/10/2019 10:50:02	21,97	1	21,972222	CHI
201910733670	ARENOPOLIS	AY12380959	ARENOPOLIS	20/10/2019 12:50:33	20/10/2019 12:50:33	20/10/2019 12:50:33	22/10/2019 11:16:01	46,42	6	278,54667	CHI
201910733676	FAINA	FC21249325	GOIAS	20/10/2019 12:59:14	20/10/2019 12:59:14	20/10/2019 12:59:14	22/10/2019 18:19:01	53,33	1	53,329722	CHI
201910733687	ACREUNA	03270434	RIO DOS BOIS	20/10/2019 12:54:45	20/10/2019 13:04:06	20/10/2019 12:54:45	20/10/2019 12:57:45	0,05	24	1,2	CHI
201910733687	PORTEIRAO	03270434	RIO DOS BOIS	20/10/2019 12:54:45	20/10/2019 13:04:06	20/10/2019 12:54:45	20/10/2019 12:57:45	0,05	1	0,05	CHI
201910733687	SANTA HELENA DE GOIAS	03270434	RIO DOS BOIS	20/10/2019 12:54:45	20/10/2019 13:04:06	20/10/2019 12:54:45	20/10/2019 12:57:45	0,05	18	0,9	CHI
201910733687	SANTA HELENA DE GOIAS	TD10401489	RIO DOS BOIS	20/10/2019 12:54:45	20/10/2019 13:04:06	20/10/2019 12:54:45	20/10/2019 12:57:45	0,05	3	0,15	CHI
201910733687	TURVELANDIA	03270434	RIO DOS BOIS	20/10/2019 12:54:45	20/10/2019 13:04:06	20/10/2019 12:54:45	20/10/2019 12:57:45	0,05	538	26,9	CHI



201910733687	TURVELANDIA	03270434	RIO DOS BOIS	20/10/2019 12:54:45	20/10/2019 13:04:06	20/10/2019 12:54:45	20/10/2019 12:57:45	0,05	1252	62,6	CHI
201910733687	TURVELANDIA	TD10401489	RIO DOS BOIS	20/10/2019 12:54:45	20/10/2019 13:04:06	20/10/2019 12:54:45	20/10/2019 12:57:45	0,05	81	4,05	CHI
201910733687	ACREUNA	03270434	RIO DOS BOIS	20/10/2019 12:54:45	20/10/2019 13:04:06	20/10/2019 12:54:45	20/10/2019 12:58:00	0,05	14	0,7583333	CHI
201910733687	EDEIA	03270434	RIO DOS BOIS	20/10/2019 12:54:45	20/10/2019 13:04:06	20/10/2019 12:54:45	20/10/2019 12:58:00	0,05	49	2,6541667	CHI
201910733687	GOIATUBA	03270434	RIO DOS BOIS	20/10/2019 12:54:45	20/10/2019 13:04:06	20/10/2019 12:54:45	20/10/2019 12:58:00	0,05	18	0,975	CHI
201910733687	PORTEIRAO	03270434	RIO DOS BOIS	20/10/2019 12:54:45	20/10/2019 13:04:06	20/10/2019 12:54:45	20/10/2019 12:58:00	0,05	39	2,1125	CHI
201910733687	PORTEIRAO	03270434	RIO DOS BOIS	20/10/2019 12:54:45	20/10/2019 13:04:06	20/10/2019 12:54:45	20/10/2019 12:58:00	0,05	1558	84,391667	CHI
201910733687	PORTEIRAO	03270434	RIO DOS BOIS	20/10/2019 12:54:45	20/10/2019 13:04:06	20/10/2019 12:54:45	20/10/2019 12:58:00	0,05	5	0,2708333	CHI
201910733687	PORTEIRAO	TD10400615	RIO DOS BOIS	20/10/2019 12:54:45	20/10/2019 13:04:06	20/10/2019 12:54:45	20/10/2019 12:58:00	0,05	9	0,4875	CHI
201910733687	TURVELANDIA	03270434	RIO DOS BOIS	20/10/2019 12:54:45	20/10/2019 13:04:06	20/10/2019 12:54:45	20/10/2019 12:58:00	0,05	12	0,65	CHI
201910733687	TURVELANDIA	TD10400615	RIO DOS BOIS	20/10/2019 12:54:45	20/10/2019 13:04:06	20/10/2019 12:54:45	20/10/2019 12:58:00	0,05	1	0,0541667	CHI
201910733687	VICENTINOPOLIS	03270434	RIO DOS BOIS	20/10/2019 12:54:45	20/10/2019 13:04:06	20/10/2019 12:54:45	20/10/2019 12:58:00	0,05	4	0,2166667	CHI
201910733687	ACREUNA	03270434	RIO DOS BOIS	20/10/2019 12:54:45	20/10/2019 13:04:06	20/10/2019 13:04:06	20/10/2019 13:09:51	0,10	14	1,3416667	CHI
201910733687	EDEIA	03270434	RIO DOS BOIS	20/10/2019 12:54:45	20/10/2019 13:04:06	20/10/2019 13:04:06	20/10/2019 13:09:51	0,10	49	4,6958333	CHI
201910733687	GOIATUBA	03270434	RIO DOS BOIS	20/10/2019 12:54:45	20/10/2019 13:04:06	20/10/2019 13:04:06	20/10/2019 13:09:51	0,10	18	1,725	CHI
201910733687	PORTEIRAO	03270434	RIO DOS BOIS	20/10/2019 12:54:45	20/10/2019 13:04:06	20/10/2019 13:04:06	20/10/2019 13:09:51	0,10	39	3,7375	CHI
201910733687	PORTEIRAO	03270434	RIO DOS BOIS	20/10/2019 12:54:45	20/10/2019 13:04:06	20/10/2019 13:04:06	20/10/2019 13:09:51	0,10	1558	149,30833	CHI
201910733687	PORTEIRAO	03270434	RIO DOS BOIS	20/10/2019 12:54:45	20/10/2019 13:04:06	20/10/2019 13:04:06	20/10/2019 13:09:51	0,10	5	0,4791667	CHI
201910733687	PORTEIRAO	TD10400615	RIO DOS BOIS	20/10/2019 12:54:45	20/10/2019 13:04:06	20/10/2019 13:04:06	20/10/2019 13:09:51	0,10	9	0,8625	CHI
201910733687	TURVELANDIA	03270434	RIO DOS BOIS	20/10/2019 12:54:45	20/10/2019 13:04:06	20/10/2019 13:04:06	20/10/2019 13:09:51	0,10	12	1,15	CHI
201910733687	TURVELANDIA	TD10400615	RIO DOS BOIS	20/10/2019 12:54:45	20/10/2019 13:04:06	20/10/2019 13:04:06	20/10/2019 13:09:51	0,10	1	0,0958333	CHI
201910733687	VICENTINOPOLIS	03270434	RIO DOS BOIS	20/10/2019 12:54:45	20/10/2019 13:04:06	20/10/2019 13:04:06	20/10/2019 13:09:51	0,10	4	0,3833333	CHI
201910733687	ACREUNA	03270434	RIO DOS BOIS	20/10/2019 12:54:45	20/10/2019 13:04:06	20/10/2019 13:04:06	20/10/2019 13:11:01	0,12	24	2,7666667	CHI
201910733687	PORTEIRAO	03270434	RIO DOS BOIS	20/10/2019 12:54:45	20/10/2019 13:04:06	20/10/2019 13:04:06	20/10/2019 13:11:01	0,12	1	0,1152778	CHI
201910733687	SANTA HELENA DE GOIAS	03270434	RIO DOS BOIS	20/10/2019 12:54:45	20/10/2019 13:04:06	20/10/2019 13:04:06	20/10/2019 13:11:01	0,12	18	2,075	CHI
201910733687	SANTA HELENA DE GOIAS	TD10401489	RIO DOS BOIS	20/10/2019 12:54:45	20/10/2019 13:04:06	20/10/2019 13:04:06	20/10/2019 13:11:01	0,12	3	0,3458333	CHI
201910733687	TURVELANDIA	03270434	RIO DOS BOIS	20/10/2019 12:54:45	20/10/2019 13:04:06	20/10/2019 13:04:06	20/10/2019 13:11:01	0,12	538	62,019444	CHI
201910733687	TURVELANDIA	03270434	RIO DOS BOIS	20/10/2019 12:54:45	20/10/2019 13:04:06	20/10/2019 13:04:06	20/10/2019 13:11:01	0,12	1252	144,32778	CHI
201910733687	TURVELANDIA	TD10401489	RIO DOS BOIS	20/10/2019 12:54:45	20/10/2019 13:04:06	20/10/2019 13:04:06	20/10/2019 13:11:01	0,12	82	9,4527778	CHI
201910733698	JUSSARA	JR13341268	JUSSARA	20/10/2019 12:33:21	21/10/2019 11:55:00	20/10/2019 12:33:21	21/10/2019 17:05:01	28,53	2	57,055556	CHI
201910733698	NOVO BRASIL	JR13341268	JUSSARA	20/10/2019 12:33:21	21/10/2019 11:55:00	20/10/2019 12:33:21	21/10/2019 17:05:01	28,53	6	171,16667	CHI
201910733698	JUSSARA	JR13341268	JUSSARA	20/10/2019 12:33:21	21/10/2019 11:55:00	21/10/2019 11:55:00	21/10/2019 17:05:01	5,17	29	149,84139	CHI
201910733698	NOVO BRASIL	JR13341268	JUSSARA	20/10/2019 12:33:21	21/10/2019 11:55:00	21/10/2019 11:55:00	21/10/2019 17:05:01	5,17	4	20,667778	CHI
201910733720	MINEIROS	1390154844	PARQUE DAS EMAS	20/10/2019 13:14:13	20/10/2019 13:14:13	20/10/2019 13:14:13	20/10/2019 15:42:00	2,46	1	2,4630556	CHI
201910733753	AMORINOPOLIS	AM12312074	IPORA	20/10/2019 13:29:15	20/10/2019 13:29:15	20/10/2019 13:29:15	20/10/2019 16:02:00	2,55	4	10,183333	CHI
201910733776	IPAMERI	IP12036044	URUTAI	20/10/2019 13:39:29	20/10/2019 13:39:29	20/10/2019 13:39:29	20/10/2019 22:30:43	8,85	10	88,538889	CHI
201910733786	ITAPURANGA	IK21186808	ITAPURANGA	20/10/2019 13:44:26	20/10/2019 13:44:26	20/10/2019 13:44:26	21/10/2019 16:46:36	27,04	1	27,036111	CHI
201910733792	JATAI	JT1244768	JATAI S1	20/10/2019 13:46:43	20/10/2019 13:46:43	20/10/2019 13:46:43	23/10/2019 08:36:01	66,82	1	66,821667	CHI
201910733796	RIO VERDE	RV12260171	RIO VERDE S2	20/10/2019 13:47:30	20/10/2019 13:47:30	20/10/2019 13:47:30	23/10/2019 20:06:00	78,31	2	156,61667	CHI
201910733797	NOVO BRASIL	NB12116366	JUSSARA	20/10/2019 13:43:37	20/10/2019 13:43:37	20/10/2019 13:43:37	20/10/2019 16:50:00	3,11	12	37,276667	CHI
201910733823	PLANALTINA	PI11262287	PLANALTINA	20/10/2019 13:57:34	20/10/2019 13:57:34	20/10/2019 13:57:34	20/10/2019 14:33:00	0,59	72	42,52	CHI
201910733825	MONTIVIDIU	MV10398076	MONTIVIDIU T	20/10/2019 13:54:14	20/10/2019 13:54:14	20/10/2019 13:54:14	20/10/2019 14:54:33	1,01	27	27,1425	CHI
201910733825	RIO VERDE	MV10398076	MONTIVIDIU T	20/10/2019 13:54:14	20/10/2019 13:54:14	20/10/2019 13:54:14	20/10/2019 14:54:33	1,01	28	28,147778	CHI
201910733825	RIO VERDE	MV10398076	MONTIVIDIU T	20/10/2019 13:54:14	20/10/2019 13:54:14	20/10/2019 13:54:14	20/10/2019 14:54:33	1,01	95	95,501389	CHI

201910733825	RIO VERDE	MV10398076	MONTIVIDIU T	20/10/2019 13:54:14	20/10/2019 13:54:14	20/10/2019 13:54:14	20/10/2019 14:54:33	1,01	39	39,205833	CHI
201910733837	POSSE	PS11272129	IACIARA S2	20/10/2019 14:03:02	20/10/2019 14:03:02	20/10/2019 14:03:02	20/10/2019 15:03:01	1,00	139	138,96139	CHI
201910733839	ALVORADA DO NORTE	FB12143258	IACIARA S2	20/10/2019 13:02:40	20/10/2019 13:02:40	20/10/2019 13:02:40	20/10/2019 16:40:01	3,62	30	108,675	CHI
201910733839	FLORES DE GOIAS	FB12143258	IACIARA S2	20/10/2019 13:02:40	20/10/2019 13:02:40	20/10/2019 13:02:40	20/10/2019 16:40:01	3,62	27	97,8075	CHI
201910733840	ARAGUAPAZ	AZ12271926LD	MOZARLANDIA	20/10/2019 13:58:38	20/10/2019 13:58:38	20/10/2019 13:58:38	20/10/2019 14:51:00	0,87	7	6,1094444	CHI
201910733843	LUZIANIA	10004880976	MARAJOARA	20/10/2019 14:04:26	20/10/2019 14:04:26	20/10/2019 14:04:26	20/10/2019 15:35:00	1,51	1	1,5094444	CHI
201910733850	ITAPURANGA	IK21216334	ITAPURANGA	20/10/2019 14:05:41	20/10/2019 14:05:41	20/10/2019 14:05:41	23/10/2019 09:22:01	67,27	1	67,272222	CHI
201910733853	MONTIVIDIU	05700414	MONTIVIDIU T	20/10/2019 13:47:47	20/10/2019 13:47:47	20/10/2019 13:47:47	20/10/2019 16:58:00	3,17	1	3,1702778	CHI
201910733853	RIO VERDE	05700414	MONTIVIDIU T	20/10/2019 13:47:47	20/10/2019 13:47:47	20/10/2019 13:47:47	20/10/2019 16:58:00	3,17	13	41,213611	CHI
201910733853	RIO VERDE	RV13357265	MONTIVIDIU T	20/10/2019 13:47:47	20/10/2019 13:47:47	20/10/2019 13:47:47	20/10/2019 19:50:01	6,04	48	289,78667	CHI
201910733853	RIO VERDE	RV13383489	MONTIVIDIU T	20/10/2019 13:47:47	20/10/2019 13:47:47	20/10/2019 13:47:47	20/10/2019 21:50:01	8,04	6	48,223333	CHI
201910733853	RIO VERDE	RV13383488	MONTIVIDIU T	20/10/2019 13:47:47	20/10/2019 13:47:47	20/10/2019 13:47:47	22/10/2019 17:05:35	51,30	4	205,18667	CHI
201910733865	JATAI	JT10394711	JATAI S3	20/10/2019 14:31:17	21/10/2019 00:51:01	20/10/2019 14:01:34	20/10/2019 16:16:53	2,26	59	133,06139	CHI
201910733865	JATAI	JT13301930	JATAI S3	20/10/2019 14:31:17	21/10/2019 00:51:01	20/10/2019 14:01:34	21/10/2019 00:50:50	10,82	21	227,24333	CHI
201910733865	JATAI	JT13301930	JATAI S3	20/10/2019 14:31:17	21/10/2019 00:51:01	20/10/2019 14:01:34	21/10/2019 20:15:16	30,23	83	2508,9517	CHI
201910733865	RIO VERDE	JT13301930	JATAI S3	20/10/2019 14:31:17	21/10/2019 00:51:01	20/10/2019 14:01:34	21/10/2019 20:15:16	30,23	7	211,59833	CHI
201910733865	JATAI	01030254	JATAI S2	20/10/2019 14:31:17	21/10/2019 00:51:01	20/10/2019 14:31:17	20/10/2019 14:36:29	0,09	1014	87,88	CHI
201910733865	JATAI	01030254	JATAI S3	20/10/2019 14:31:17	21/10/2019 00:51:01	20/10/2019 14:31:17	20/10/2019 14:36:29	0,09	11877	1029,34	CHI
201910733865	JATAI	JT10394711	JATAI S3	20/10/2019 14:31:17	21/10/2019 00:51:01	20/10/2019 18:17:26	20/10/2019 19:12:59	0,93	60	55,55	CHI
201910733865	JATAI	JT13301930	JATAI S3	20/10/2019 14:31:17	21/10/2019 00:51:01	20/10/2019 18:17:26	21/10/2019 00:50:50	6,56	1	6,5566667	CHI
201910733865	JATAI	JT10394711	JATAI S3	20/10/2019 14:31:17	21/10/2019 00:51:01	21/10/2019 00:51:01	21/10/2019 01:11:17	0,34	60	20,266667	CHI
201910733865	JATAI	JT13301930	JATAI S3	20/10/2019 14:31:17	21/10/2019 00:51:01	21/10/2019 00:51:01	21/10/2019 20:15:16	19,40	22	426,89167	CHI
201910733865	JATAI	JT10394711	JATAI S3	20/10/2019 14:31:17	21/10/2019 00:51:01	21/10/2019 10:17:44	21/10/2019 10:46:46	0,48	60	29,033333	CHI
201910733869	DOVERLANDIA	DV11228271	CAIAPONIA	20/10/2019 14:10:38	20/10/2019 14:10:38	20/10/2019 14:10:38	24/10/2019 12:26:00	94,26	1	94,256111	CHI
201910733873	MOSSAMEDES	MD12020758	ITABERAI S2	20/10/2019 13:24:49	20/10/2019 13:24:49	20/10/2019 13:24:49	20/10/2019 20:48:01	7,39	57	421,04	CHI
201910733917	PLANALTINA	PI12379708	PLANALTINA	20/10/2019 14:21:38	20/10/2019 14:21:38	20/10/2019 14:21:38	20/10/2019 15:53:01	1,52	1	1,5230556	CHI
201910733924	CAMPOS BELOS	CH11261948	SAO DOMINGOS	20/10/2019 14:22:58	20/10/2019 14:22:58	20/10/2019 14:22:58	20/10/2019 15:05:00	0,70	105	73,558333	CHI
201910733938	FORMOSA	FA12404501	ITUIQUIRA	20/10/2019 14:27:27	20/10/2019 14:27:27	20/10/2019 14:27:27	20/10/2019 16:14:00	1,78	53	94,119167	CHI
201910733945	MONTIVIDIU	RV12384572B	MONTIVIDIU T	20/10/2019 13:20:20	20/10/2019 13:20:20	20/10/2019 13:20:20	20/10/2019 21:28:01	8,13	18	146,305	CHI
201910733961	ITABERAI	50018220	ITABERAI S2	20/10/2019 14:37:50	20/10/2019 14:37:50	20/10/2019 14:37:50	21/10/2019 10:12:15	19,57	1	19,573611	CHI
201910733965	ITAPIRAPUA	RN12159290LD	BRITANIA	21/10/2019 08:03:59	20/10/2019 12:48:49	20/10/2019 12:48:49	22/10/2019 18:30:01	53,69	2	107,37333	CHI
201910733965	SANTA FE DE GOIAS	RN12159290LD	BRITANIA	21/10/2019 08:03:59	20/10/2019 12:48:49	20/10/2019 12:48:49	22/10/2019 18:30:01	53,69	14	751,61333	CHI
201910733965	SANTA FE DE GOIAS	RN12346779	BRITANIA	21/10/2019 08:03:59	20/10/2019 12:48:49	20/10/2019 12:48:49	25/10/2019 15:18:02	122,49	5	612,43472	CHI
201910733965	SANTA FE DE GOIAS	RN10396175	BRITANIA	21/10/2019 08:03:59	20/10/2019 12:48:49	21/10/2019 08:03:59	22/10/2019 14:37:28	30,56	5	152,79028	CHI
201910733965	SANTA FE DE GOIAS	RN12118521	BRITANIA	21/10/2019 08:03:59	20/10/2019 12:48:49	21/10/2019 08:03:59	25/10/2019 13:31:56	101,47	10	1014,6583	CHI
201910733965	ITAPIRAPUA	RN10396175	BRITANIA	21/10/2019 08:03:59	20/10/2019 12:48:49	23/10/2019 08:02:52	23/10/2019 09:39:48	1,62	2	3,2311111	CHI
201910733965	SANTA FE DE GOIAS	RN10396175	BRITANIA	21/10/2019 08:03:59	20/10/2019 12:48:49	23/10/2019 08:02:52	23/10/2019 09:39:48	1,62	19	30,695556	CHI
201910733986	JATAI	JT11182171	JATAI S2	20/10/2019 14:46:21	20/10/2019 14:46:21	20/10/2019 14:46:21	20/10/2019 17:31:19	2,75	72	197,96	CHI
201910733996	JATAI	JT10400238	JATAI S1	20/10/2019 14:36:26	20/10/2019 19:00:02	20/10/2019 14:36:26	20/10/2019 18:05:40	3,49	37	129,02722	CHI
201910733996	SERRANOPOLIS	JT10400238	JATAI S1	20/10/2019 14:36:26	20/10/2019 19:00:02	20/10/2019 14:36:26	20/10/2019 18:59:03	4,38	6	26,261667	CHI
201910733996	JATAI	JT10400238	JATAI S1	20/10/2019 14:36:26	20/10/2019 19:00:02	20/10/2019 14:36:26	21/10/2019 13:36:56	23,01	1	23,008333	CHI
201910733996	JATAI	JT12336920	JATAI S1	20/10/2019 14:36:26	20/10/2019 19:00:02	20/10/2019 19:00:02	21/10/2019 20:08:09	25,14	10	251,35278	CHI
201910734016	CHAPADAO DO CEU	DJ12309002	CHAPADAO DO CEU	20/10/2019 15:01:40	21/10/2019 11:32:06	20/10/2019 15:01:40	21/10/2019 11:26:01	20,41	4	81,623333	CHI
201910734016	CHAPADAO DO CEU	DJ12309002	CHAPADAO DO CEU	20/10/2019 15:01:40	21/10/2019 11:32:06	21/10/2019 11:32:06	21/10/2019 12:10:00	0,63	4	2,5266667	CHI

201910734018	ITABERAÍ	IB12000043	ITABERAÍ S2	20/10/2019 15:02:03	20/10/2019 15:02:03	20/10/2019 15:02:03	20/10/2019 17:48:00	2,77	2	5,5316667	CHI
201910734026	AGUAS LINDAS DE GOIAS	LA11206606	AGUAS LINDAS DE GOIAS S2	20/10/2019 15:04:37	20/10/2019 15:04:37	20/10/2019 15:04:37	20/10/2019 15:55:00	0,84	143	120,08028	CHI
201910734033	JATAÍ	JT11182182	JATAÍ S3	20/10/2019 15:07:12	20/10/2019 15:07:12	20/10/2019 15:07:12	21/10/2019 11:24:01	20,28	4	81,121111	DIA CRÍTICO
201910734034	PARANAIGUARA	PC11296656	CACHOEIRA ALTA	20/10/2019 14:28:25	20/10/2019 14:28:25	20/10/2019 14:28:25	20/10/2019 17:30:00	3,03	40	121,05556	CHI
201910734042	BOM JARDIM DE GOIAS	BM12204801	BOM JARDIM	20/10/2019 14:42:48	20/10/2019 14:42:48	20/10/2019 14:42:48	20/10/2019 18:52:51	4,17	17	70,8475	CHI
201910734042	PIRANHAS	BM12204801	BOM JARDIM	20/10/2019 14:42:48	20/10/2019 14:42:48	20/10/2019 14:42:48	20/10/2019 18:52:51	4,17	4	16,67	CHI
201910734042	BOM JARDIM DE GOIAS	7045203	BOM JARDIM	20/10/2019 14:42:48	20/10/2019 14:42:48	20/10/2019 14:42:48	21/10/2019 19:00:37	28,30	5	141,48472	CHI
201910734050	JATAÍ	JT11083554	JATAÍ S3	20/10/2019 14:49:17	20/10/2019 14:49:17	20/10/2019 14:49:17	20/10/2019 18:57:01	4,13	122	503,72444	DIA CRÍTICO
201910734052	PIRES DO RIO	460111310	PIRES DO RIO S1	20/10/2019 15:16:11	20/10/2019 15:16:11	20/10/2019 15:16:11	20/10/2019 16:55:00	1,65	1	1,6469444	CHI
201910734056	IACIARA	1550016020	IACIARA S1	20/10/2019 15:17:05	20/10/2019 15:17:05	20/10/2019 15:17:05	20/10/2019 16:27:01	1,17	1	1,1655556	CHI
201910734065	ITABERAÍ	IB12000034	ITABERAÍ S2	20/10/2019 15:20:36	20/10/2019 15:20:36	20/10/2019 15:20:36	20/10/2019 16:43:00	1,37	256	351,57333	CHI
201910734066	VALPARAISO DE GOIAS	2860263932	PACAEMBU S2	20/10/2019 15:20:51	20/10/2019 15:20:51	20/10/2019 15:20:51	20/10/2019 18:20:00	2,99	1	2,9858333	CHI
201910734073	SERRANOPOLIS	SX21172755	JATAÍ S1	20/10/2019 15:23:13	20/10/2019 15:23:13	20/10/2019 15:23:13	20/10/2019 19:00:00	3,61	1	3,6130556	CHI
201910734078	URUTAI	UT12115680	PIRES DO RIO S2	20/10/2019 15:02:20	20/10/2019 15:02:20	20/10/2019 15:02:20	20/10/2019 18:07:01	3,08	34	104,65389	CHI
201910734091	VALPARAISO DE GOIAS	2860048814	MARAJOARA	20/10/2019 15:27:50	20/10/2019 15:27:50	20/10/2019 15:27:50	20/10/2019 17:34:01	2,10	1	2,1030556	CHI
201910734093	SERRANOPOLIS	SX12318816	JATAÍ S1	20/10/2019 15:28:21	20/10/2019 15:28:21	20/10/2019 15:28:21	22/10/2019 16:50:00	49,36	17	839,13417	CHI
201910734094	AMERICANO DO BRASIL	KB12000027	ANICUNS	20/10/2019 15:28:54	20/10/2019 20:19:02	20/10/2019 15:28:54	20/10/2019 20:57:41	5,48	40	219,18889	CHI
201910734094	ANICUNS	KB12000027	ANICUNS	20/10/2019 15:28:54	20/10/2019 20:19:02	20/10/2019 15:28:54	20/10/2019 20:57:41	5,48	190	1041,1472	CHI
201910734094	ITABERAÍ	KB12000027	ANICUNS	20/10/2019 15:28:54	20/10/2019 20:19:02	20/10/2019 15:28:54	20/10/2019 20:57:41	5,48	2	10,959444	CHI
201910734094	AMERICANO DO BRASIL	KB12000028	ANICUNS	20/10/2019 15:28:54	20/10/2019 20:19:02	20/10/2019 20:19:02	20/10/2019 20:57:41	0,64	92	59,263333	CHI
201910734107	SAO SIMAO	2240021555	CACHOEIRA ALTA	20/10/2019 15:32:04	20/10/2019 15:32:04	20/10/2019 15:32:04	21/10/2019 08:15:01	16,72	1	16,715833	CHI
201910734117	LUZIANIA	LZ11192909	RIO VERMELHO	20/10/2019 15:31:19	20/10/2019 15:31:19	20/10/2019 15:31:19	20/10/2019 17:27:00	1,93	62	119,53944	CHI
201910734130	RIO VERDE	RV11341030	CABRIUVA S1	20/10/2019 15:18:59	20/10/2019 15:18:59	20/10/2019 15:18:59	20/10/2019 18:58:00	3,65	96	350,42667	CHI
201910734135	FORMOSA	FA12051134	ITUIQUIRA	20/10/2019 15:39:24	20/10/2019 15:39:24	20/10/2019 15:39:24	20/10/2019 17:39:00	1,99	22	43,853333	CHI
201910734145	SERRANOPOLIS	SX21267517	JATAÍ S1	21/10/2019 07:42:59	21/10/2019 07:42:59	21/10/2019 07:42:59	21/10/2019 18:56:37	11,23	1	11,227222	CHI
201910734147	JATAÍ	JT12374238	JATAÍ S1	20/10/2019 15:44:41	20/10/2019 15:44:41	20/10/2019 15:44:41	22/10/2019 12:03:00	44,31	8	354,44222	CHI
201910734155	QUIRINOPOLIS	01560234	QUIRINOPOLIS	20/10/2019 15:46:06	20/10/2019 15:46:06	20/10/2019 15:46:06	20/10/2019 19:08:39	3,38	61	205,92583	CHI
201910734155	GOUVELANDIA	01560234	QUIRINOPOLIS	20/10/2019 15:46:06	20/10/2019 15:46:06	20/10/2019 15:46:06	20/10/2019 20:34:10	4,80	313	1502,7478	CHI
201910734155	QUIRINOPOLIS	01560234	QUIRINOPOLIS	20/10/2019 15:46:06	20/10/2019 15:46:06	20/10/2019 15:46:06	20/10/2019 20:34:10	4,80	285	1368,3167	CHI
201910734155	QUIRINOPOLIS	01560234	QUIRINOPOLIS	20/10/2019 15:46:06	20/10/2019 15:46:06	20/10/2019 15:46:06	20/10/2019 22:25:14	6,65	91	605,35222	CHI
201910734155	QUIRINOPOLIS	01560234	QUIRINOPOLIS	20/10/2019 15:46:06	20/10/2019 15:46:06	20/10/2019 15:46:06	21/10/2019 09:37:43	17,86	8	142,88222	CHI
201910734155	CASTELANDIA	01560234	QUIRINOPOLIS	20/10/2019 15:46:06	20/10/2019 15:46:06	20/10/2019 15:46:06	21/10/2019 17:14:22	25,47	20	509,42222	CHI
201910734155	GOUVELANDIA	01560234	QUIRINOPOLIS	20/10/2019 15:46:06	20/10/2019 15:46:06	20/10/2019 15:46:06	21/10/2019 17:14:22	25,47	2	50,942222	CHI
201910734155	QUIRINOPOLIS	01560234	QUIRINOPOLIS	20/10/2019 15:46:06	20/10/2019 15:46:06	20/10/2019 15:46:06	21/10/2019 17:14:22	25,47	332	8456,4089	CHI
201910734155	RIO VERDE	01560234	QUIRINOPOLIS	20/10/2019 15:46:06	20/10/2019 15:46:06	20/10/2019 15:46:06	21/10/2019 17:14:22	25,47	1	25,471111	CHI
201910734160	RIO VERDE	RV11226318	RIO VERDE S1	20/10/2019 15:43:21	20/10/2019 15:43:21	20/10/2019 15:43:21	20/10/2019 17:30:01	1,78	178	316,44444	CHI
201910734164	CIDADE OCIDENTAL	DH12068391	MARAJOARA	20/10/2019 14:51:50	20/10/2019 14:51:50	20/10/2019 14:51:50	20/10/2019 17:32:42	2,68	1229	3295,0856	CHI
201910734165	ITAJA	IJ12072603	ITAJA S2	20/10/2019 15:50:46	20/10/2019 15:50:46	20/10/2019 15:50:46	20/10/2019 18:41:01	2,84	1	2,8375	CHI
201910734177	MARZAGAO	MG11160492	VILA CORUMBA	20/10/2019 15:51:45	20/10/2019 15:51:45	20/10/2019 15:51:45	20/10/2019 23:37:01	7,75	85	659,12778	CHI
201910734193	TURVELANDIA	TD21143815	RIO DOS BOIS	20/10/2019 15:56:00	20/10/2019 15:56:00	20/10/2019 15:56:00	20/10/2019 18:30:00	2,57	1	2,5666667	CHI
201910734195	SANTA HELENA DE GOIAS	SH11000037	IPEGUARI	20/10/2019 15:56:17	20/10/2019 15:56:17	20/10/2019 15:56:17	20/10/2019 17:40:01	1,73	91	157,32889	CHI
201910734197	MONTIVIDIU	MV12267717	MONTIVIDIU T	20/10/2019 15:13:13	20/10/2019 15:13:13	20/10/2019 15:13:13	21/10/2019 06:32:00	15,31	3	45,939167	CHI
201910734197	RIO VERDE	MV12267717	MONTIVIDIU T	20/10/2019 15:13:13	20/10/2019 15:13:13	20/10/2019 15:13:13	21/10/2019 06:32:00	15,31	2	30,626111	CHI
201910734200	PADRE BERNARDO	PB12013157	PADRE BERNARDO	20/10/2019 15:58:50	20/10/2019 15:58:50	20/10/2019 15:58:50	20/10/2019 17:03:00	1,07	22	23,527778	CHI

201910734202	RUBIATABA	RB12392290	RUBIATABA	20/10/2019 15:59:32	20/10/2019 15:59:32	20/10/2019 15:59:32	20/10/2019 18:56:00	2,94	3	8,8233333	CHI
201910734202	SAO PATRICIO	RB12392290	RUBIATABA	20/10/2019 15:59:32	20/10/2019 15:59:32	20/10/2019 15:59:32	20/10/2019 18:56:00	2,94	10	29,4111111	CHI
201910734206	ARAGUAPAZ	AZ11271958	MOZARLANDIA	20/10/2019 16:01:02	20/10/2019 16:01:02	20/10/2019 16:01:02	22/10/2019 18:10:31	50,16	1	50,158056	CHI
201910734209	CACHOEIRA DOURADA	CD21000284	CACHOEIRA DOURADA	20/10/2019 16:03:36	20/10/2019 16:03:36	20/10/2019 16:03:36	20/10/2019 19:30:02	3,44	1	3,4405556	CHI
201910734212	PADRE BERNARDO	PB21313459	PADRE BERNARDO	20/10/2019 16:04:07	20/10/2019 16:04:07	20/10/2019 16:04:07	20/10/2019 21:16:01	5,20	2	10,396667	CHI
201910734214	CATALAO	CT21215508	CATALAO S2	20/10/2019 16:04:19	20/10/2019 16:04:19	20/10/2019 16:04:19	20/10/2019 22:29:01	6,41	1	6,4116667	CHI
201910734216	PARANAIGUARA	PC21119186	QUIRINOPOLIS	20/10/2019 16:05:48	20/10/2019 16:05:48	20/10/2019 16:05:48	20/10/2019 18:32:01	2,44	1	2,4369444	CHI
201910734218	MIMOSO DE GOIAS	MJ12376711	PADRE BERNARDO	20/10/2019 16:06:05	20/10/2019 16:06:05	20/10/2019 16:06:05	20/10/2019 20:59:58	4,90	213	1043,2858	CHI
201910734218	MIMOSO DE GOIAS	MJ12376711	PADRE BERNARDO	20/10/2019 16:06:05	20/10/2019 16:06:05	20/10/2019 16:06:05	21/10/2019 13:55:29	21,82	157	3426,2633	CHI
201910734218	NIQUELANDIA	MJ12376711	PADRE BERNARDO	20/10/2019 16:06:05	20/10/2019 16:06:05	20/10/2019 16:06:05	21/10/2019 13:55:29	21,82	1	21,8233333	CHI
201910734218	MIMOSO DE GOIAS	MJ12376711	PADRE BERNARDO	20/10/2019 16:06:05	20/10/2019 16:06:05	20/10/2019 21:02:36	20/10/2019 23:10:45	2,14	10	21,358333	CHI
201910734218	MIMOSO DE GOIAS	MJ12252532	PADRE BERNARDO	20/10/2019 16:06:05	20/10/2019 16:06:05	20/10/2019 21:02:36	20/10/2019 23:36:49	2,57	5	12,851389	CHI
201910734218	MIMOSO DE GOIAS	PB12313822LD	PADRE BERNARDO	20/10/2019 16:06:05	20/10/2019 16:06:05	20/10/2019 21:02:36	21/10/2019 03:19:30	6,28	170	1067,8833	CHI
201910734218	MIMOSO DE GOIAS	MJ12333273	PADRE BERNARDO	20/10/2019 16:06:05	20/10/2019 16:06:05	20/10/2019 21:02:36	21/10/2019 05:13:15	8,18	5	40,8875	CHI
201910734218	MIMOSO DE GOIAS	MJ12071970	PADRE BERNARDO	20/10/2019 16:06:05	20/10/2019 16:06:05	20/10/2019 21:02:36	21/10/2019 07:55:06	10,88	23	250,125	CHI
201910734218	MIMOSO DE GOIAS	MJ12376711	PADRE BERNARDO	20/10/2019 16:06:05	20/10/2019 16:06:05	21/10/2019 03:34:38	21/10/2019 04:18:51	0,74	15	11,054167	CHI
201910734218	MIMOSO DE GOIAS	PB12313822LD	PADRE BERNARDO	20/10/2019 16:06:05	20/10/2019 16:06:05	21/10/2019 03:34:38	21/10/2019 13:29:52	9,92	170	1686,4944	CHI
201910734221	JANDAIA	1180029190	PALMEIRAS	20/10/2019 16:07:12	20/10/2019 16:07:12	20/10/2019 16:07:12	21/10/2019 11:58:01	19,85	1	19,846944	CHI
201910734225	BRITANIA	BT12005380	BRITANIA	20/10/2019 16:09:31	20/10/2019 16:09:31	20/10/2019 16:09:31	23/10/2019 11:26:00	67,27	1	67,274722	CHI
201910734228	CRIXAS	2490043554	SERRA DO OURO	20/10/2019 16:09:59	20/10/2019 16:09:59	20/10/2019 16:09:59	20/10/2019 17:10:00	1,00	1	1,0002778	CHI
201910734230	AGUAS LINDAS DE GOIAS	LA11206606	AGUAS LINDAS DE GOIAS S2	20/10/2019 16:10:22	20/10/2019 16:10:22	20/10/2019 16:10:22	20/10/2019 17:14:00	1,06	143	151,65944	CHI
201910734231	SANTA HELENA DE GOIAS	SH12271563	IPEGUARI	20/10/2019 16:10:55	20/10/2019 16:10:55	20/10/2019 16:10:55	20/10/2019 18:24:00	2,22	28	62,105556	CHI
201910734231	TURVELANDIA	SH12271563	IPEGUARI	20/10/2019 16:10:55	20/10/2019 16:10:55	20/10/2019 16:10:55	20/10/2019 18:24:00	2,22	12	26,616667	CHI
201910734244	ACREUNA	SH12271266	SANTA HELENA S1	21/10/2019 08:58:49	21/10/2019 08:58:49	21/10/2019 08:58:49	21/10/2019 11:41:01	2,70	3	8,11	CHI
201910734244	SANTA HELENA DE GOIAS	SH12271266	SANTA HELENA S1	21/10/2019 08:58:49	21/10/2019 08:58:49	21/10/2019 08:58:49	21/10/2019 11:41:01	2,70	3	8,11	CHI
201910734247	QUIRINOPOLIS	QI11037432	QUIRINOPOLIS	20/10/2019 16:13:25	20/10/2019 16:13:25	20/10/2019 16:13:25	21/10/2019 17:50:01	25,61	82	2100,02	CHI
201910734252	RIO VERDE	RV21131618	MONTIVIDIU T	20/10/2019 16:19:39	20/10/2019 16:19:39	20/10/2019 16:19:39	24/10/2019 17:28:00	97,14	1	97,139167	CHI
201910734254	CACHOEIRA DOURADA	CD11088508	CACHOEIRA DOURADA	20/10/2019 16:19:46	20/10/2019 16:19:46	20/10/2019 16:19:46	21/10/2019 02:26:01	10,10	77	778,02083	CHI
201910734258	TERESINA DE GOIAS	TE11281560	FLORES DE GOIAS	20/10/2019 16:21:52	20/10/2019 16:21:52	20/10/2019 16:21:52	20/10/2019 19:02:01	2,67	4	10,676667	CHI
201910734261	SERRANOPOLIS	SX21129519	JATAI S1	20/10/2019 16:22:34	20/10/2019 16:22:34	20/10/2019 16:22:34	21/10/2019 17:18:06	24,93	1	24,925556	CHI
201910734264	POSSE	PS12152680	IACIARA S2	20/10/2019 16:23:58	20/10/2019 16:23:58	20/10/2019 16:23:58	21/10/2019 18:56:05	26,54	9	238,8175	CHI
201910734266	NOVO PLANALTO	TA12083734	NOVO PLANALTO	20/10/2019 16:25:00	20/10/2019 16:25:00	20/10/2019 16:25:00	21/10/2019 14:39:11	22,24	12	266,83667	CHI
201910734266	NOVO PLANALTO	TA13371844	NOVO PLANALTO	20/10/2019 16:25:00	20/10/2019 16:25:00	20/10/2019 16:25:00	21/10/2019 17:50:13	25,42	25	635,50694	CHI
201910734269	ANICUNS	AC12391422	ANICUNS	20/10/2019 16:25:26	20/10/2019 16:25:26	20/10/2019 16:25:26	22/10/2019 12:40:01	44,24	3	132,72917	CHI
201910734283	FORMOSA	FA12000130	ITUIQUIRA	20/10/2019 16:31:56	20/10/2019 16:31:56	20/10/2019 16:31:56	20/10/2019 17:38:00	1,10	13	14,314444	CHI
201910734285	VALPARAISO DE GOIAS	10002609558	PACAEMBU S1	20/10/2019 16:32:19	20/10/2019 16:32:19	20/10/2019 16:32:19	20/10/2019 19:18:01	2,76	1	2,7616667	CHI
201910734296	PEROLANDIA	DP11163936	JATAI S1	20/10/2019 15:36:26	20/10/2019 15:36:26	20/10/2019 15:36:26	21/10/2019 09:40:00	18,06	154	2781,1544	CHI
201910734297	JATAI	JT12000160	JATAI S2	20/10/2019 16:03:34	20/10/2019 16:03:34	20/10/2019 16:03:34	20/10/2019 19:21:00	3,29	37	121,75056	CHI
201910734301	CORREGO DO OURO	1070004847	FIRMINOPOLIS S2	20/10/2019 16:36:26	20/10/2019 16:36:26	20/10/2019 16:36:26	22/10/2019 12:13:01	43,61	1	43,609722	CHI
201910734309	JATAI	JT12361789	JATAI S2	20/10/2019 16:22:11	20/10/2019 16:22:11	20/10/2019 16:22:11	21/10/2019 14:30:00	22,13	14	309,82389	CHI
201910734309	JATAI	JT12361789	JATAI S2	20/10/2019 16:22:11	20/10/2019 16:22:11	20/10/2019 16:22:11	21/10/2019 16:00:00	23,63	3	70,890833	CHI
201910734309	JATAI	JT12361789	JATAI S2	20/10/2019 16:22:11	20/10/2019 16:22:11	20/10/2019 16:22:11	21/10/2019 16:00:02	23,63	2	47,261667	CHI
201910734318	FORMOSO	2410000582	PORANGATU	20/10/2019 16:38:45	20/10/2019 16:38:45	20/10/2019 16:38:45	20/10/2019 19:25:01	2,77	1	2,7711111	CHI
201910734320	AMERICANO DO BRASIL	AC21304496	ANICUNS	20/10/2019 16:38:50	20/10/2019 16:38:50	20/10/2019 16:38:50	21/10/2019 13:17:32	20,64	1	20,645	CHI

201910734331	COLINAS DO SUL	BF12253204	NIQUELANDIA SUBTRANSMISSAO	20/10/2019 16:41:29	20/10/2019 16:41:29	20/10/2019 16:41:29	21/10/2019 09:42:00	17,01	9	153,0775	CHI
201910734344	EDEALINA	10013914454	PONTALINA	20/10/2019 16:44:57	20/10/2019 16:44:57	20/10/2019 16:44:57	20/10/2019 19:56:00	3,18	1	3,1841667	CHI
201910734346	BURITINOPOLIS	BQ21149657	IACIARA S2	20/10/2019 16:45:31	20/10/2019 16:45:31	20/10/2019 16:45:31	20/10/2019 18:29:00	1,72	35	60,365278	CHI
201910734349	SERRANOPOLIS	SX12268627	JATAI S1	20/10/2019 16:45:59	20/10/2019 16:45:59	20/10/2019 16:45:59	23/10/2019 10:53:00	66,12	3	198,35083	CHI
201910734364	CEZARINA	MI12293182	PONTALINA	20/10/2019 16:48:50	20/10/2019 16:48:50	20/10/2019 16:48:50	21/10/2019 09:38:01	16,82	19	319,57472	CHI
201910734364	MAIRIPOTABA	MI12293182	PONTALINA	20/10/2019 16:48:50	20/10/2019 16:48:50	20/10/2019 16:48:50	21/10/2019 09:38:01	16,82	8	134,55778	CHI
201910734367	BALIZA	BM21208952	BOM JARDIM	20/10/2019 16:49:46	20/10/2019 16:49:46	20/10/2019 16:49:46	21/10/2019 22:08:59	29,32	1	29,320278	CHI
201910734373	GOIANESIA	GE12384157	GOIANESIA S2	20/10/2019 16:50:26	20/10/2019 16:50:26	20/10/2019 16:50:26	20/10/2019 23:19:00	6,48	7	45,332778	CHI
201910734375	ACREUNA	00080234	ACREUNA	20/10/2019 17:45:24	21/10/2019 01:16:18	20/10/2019 17:45:24	20/10/2019 18:15:51	0,51	5912	3000,34	CHI
201910734375	ACREUNA	EU12000037	ACREUNA	20/10/2019 17:45:24	21/10/2019 01:16:18	20/10/2019 17:45:24	21/10/2019 03:35:36	9,84	674	6629,9133	CHI
201910734375	ACREUNA	EU12042926LD	ACREUNA	20/10/2019 17:45:24	21/10/2019 01:16:18	21/10/2019 01:16:18	21/10/2019 03:43:38	2,46	310	761,22222	CHI
201910734382	EDEIA	EA21232943	PONTALINA	20/10/2019 16:53:39	20/10/2019 16:53:39	20/10/2019 16:53:39	20/10/2019 20:53:01	3,99	1	3,9894444	CHI
201910734383	QUIRINOPOLIS	QI12256753	QUIRINOPOLIS	20/10/2019 16:53:40	20/10/2019 16:53:40	20/10/2019 16:53:40	23/10/2019 12:06:00	67,21	2	134,41111	CHI
201910734390	GOIANESIA	GE12376588	GOIANESIA S2	20/10/2019 16:55:04	20/10/2019 16:55:04	20/10/2019 16:55:04	20/10/2019 18:09:00	1,23	8	9,8577778	CHI
201910734390	VILA PROPICIO	GE12376588	GOIANESIA S2	20/10/2019 16:55:04	20/10/2019 16:55:04	20/10/2019 16:55:04	20/10/2019 18:09:00	1,23	2	2,4644444	CHI
201910734395	ALTO PARAISO DE GOIAS	BF10395392	NIQUELANDIA SUBTRANSMISSAO	20/10/2019 16:48:13	20/10/2019 19:15:01	20/10/2019 16:48:13	20/10/2019 17:04:01	0,26	510	134,3	CHI
201910734395	COLINAS DO SUL	TI13287171	MINACU	20/10/2019 16:48:13	20/10/2019 19:15:01	20/10/2019 16:48:13	20/10/2019 19:01:50	2,23	3	6,6808333	CHI
201910734395	CAVALCANTE	TI10401551	MINACU	20/10/2019 16:48:13	20/10/2019 19:15:01	20/10/2019 16:48:13	20/10/2019 19:05:14	2,28	327	746,74083	CHI
201910734395	COLINAS DO SUL	TI10401551	MINACU	20/10/2019 16:48:13	20/10/2019 19:15:01	20/10/2019 16:48:13	20/10/2019 19:05:14	2,28	423	965,9675	CHI
201910734395	NIQUELANDIA	TI10401551	MINACU	20/10/2019 16:48:13	20/10/2019 19:15:01	20/10/2019 16:48:13	20/10/2019 19:05:14	2,28	1	2,2836111	CHI
201910734395	URUACU	TI10401551	MINACU	20/10/2019 16:48:13	20/10/2019 19:15:01	20/10/2019 16:48:13	20/10/2019 19:05:14	2,28	1	2,2836111	CHI
201910734395	ALTO PARAISO DE GOIAS	TI10401551	NIQUELANDIA SUBTRANSMISSAO	20/10/2019 16:48:13	20/10/2019 19:15:01	20/10/2019 16:48:13	20/10/2019 19:05:14	2,28	23	52,523056	CHI
201910734395	CAVALCANTE	TI10401551	NIQUELANDIA SUBTRANSMISSAO	20/10/2019 16:48:13	20/10/2019 19:15:01	20/10/2019 16:48:13	20/10/2019 19:05:14	2,28	55	125,59861	CHI
201910734395	COLINAS DO SUL	TI10401551	NIQUELANDIA SUBTRANSMISSAO	20/10/2019 16:48:13	20/10/2019 19:15:01	20/10/2019 16:48:13	20/10/2019 19:05:14	2,28	1155	2637,5708	CHI
201910734395	NIQUELANDIA	TI10401551	NIQUELANDIA SUBTRANSMISSAO	20/10/2019 16:48:13	20/10/2019 19:15:01	20/10/2019 16:48:13	20/10/2019 19:05:14	2,28	4	9,1344444	CHI
201910734395	ALTO PARAISO DE GOIAS	NQ10383169	NIQUELANDIA SUBTRANSMISSAO	20/10/2019 16:48:13	20/10/2019 19:15:01	20/10/2019 16:48:13	20/10/2019 19:15:01	2,45	12	29,36	CHI
201910734395	COLINAS DO SUL	NQ10383169	NIQUELANDIA SUBTRANSMISSAO	20/10/2019 16:48:13	20/10/2019 19:15:01	20/10/2019 16:48:13	20/10/2019 19:15:01	2,45	18	44,04	CHI
201910734395	NIQUELANDIA	NQ10383169	NIQUELANDIA SUBTRANSMISSAO	20/10/2019 16:48:13	20/10/2019 19:15:01	20/10/2019 16:48:13	20/10/2019 19:15:01	2,45	384	939,52	CHI
201910734395	SAO JOAO D ALIANCA	NQ10383169	NIQUELANDIA SUBTRANSMISSAO	20/10/2019 16:48:13	20/10/2019 19:15:01	20/10/2019 16:48:13	20/10/2019 19:15:01	2,45	1	2,4466667	CHI
201910734395	ALTO PARAISO DE GOIAS	BF10400725	NIQUELANDIA SUBTRANSMISSAO	20/10/2019 16:48:13	20/10/2019 19:15:01	20/10/2019 19:15:01	20/10/2019 19:48:07	0,55	24	13,24	CHI
201910734395	CAVALCANTE	BF10400725	NIQUELANDIA SUBTRANSMISSAO	20/10/2019 16:48:13	20/10/2019 19:15:01	20/10/2019 19:15:01	20/10/2019 19:48:07	0,55	55	30,341667	CHI
201910734395	COLINAS DO SUL	BF10400725	NIQUELANDIA SUBTRANSMISSAO	20/10/2019 16:48:13	20/10/2019 19:15:01	20/10/2019 19:15:01	20/10/2019 19:48:07	0,55	59	32,548333	CHI
201910734395	NIQUELANDIA	BF10400725	NIQUELANDIA SUBTRANSMISSAO	20/10/2019 16:48:13	20/10/2019 19:15:01	20/10/2019 19:15:01	20/10/2019 19:48:07	0,55	4	2,2066667	CHI
201910734395	CAVALCANTE	TI10401551	MINACU	20/10/2019 16:48:13	20/10/2019 19:15:01	20/10/2019 19:15:01	20/10/2019 21:12:17	1,95	250	488,61111	CHI
201910734395	COLINAS DO SUL	TI10401551	MINACU	20/10/2019 16:48:13	20/10/2019 19:15:01	20/10/2019 19:15:01	20/10/2019 21:12:17	1,95	23	44,952222	CHI
201910734395	COLINAS DO SUL	TI10401551	NIQUELANDIA SUBTRANSMISSAO	20/10/2019 16:48:13	20/10/2019 19:15:01	20/10/2019 19:15:01	20/10/2019 21:21:01	2,10	1097	2303,7	CHI
201910734395	CAVALCANTE	TI10401551	MINACU	20/10/2019 16:48:13	20/10/2019 19:15:01	20/10/2019 19:15:01	20/10/2019 22:21:36	3,11	65	202,13194	CHI
201910734395	COLINAS DO SUL	TI10401551	MINACU	20/10/2019 16:48:13	20/10/2019 19:15:01	20/10/2019 19:15:01	20/10/2019 22:21:36	3,11	193	600,17639	CHI
201910734395	COLINAS DO SUL	TI10401551	MINACU	20/10/2019 16:48:13	20/10/2019 19:15:01	20/10/2019 19:15:01	21/10/2019 10:07:21	14,87	134	1992,8778	CHI
201910734395	NIQUELANDIA	TI10401551	MINACU	20/10/2019 16:48:13	20/10/2019 19:15:01	20/10/2019 19:15:01	21/10/2019 10:07:21	14,87	1	14,872222	CHI
201910734395	URUACU	TI10401551	MINACU	20/10/2019 16:48:13	20/10/2019 19:15:01	20/10/2019 19:15:01	21/10/2019 10:07:21	14,87	1	14,872222	CHI
201910734395	CAVALCANTE	TI10401551	MINACU	20/10/2019 16:48:13	20/10/2019 19:15:01	20/10/2019 19:15:01	21/10/2019 22:23:06	27,13	9	244,2125	CHI
201910734395	COLINAS DO SUL	TI10401551	MINACU	20/10/2019 16:48:13	20/10/2019 19:15:01	20/10/2019 19:15:01	21/10/2019 22:23:06	27,13	14	379,88611	CHI
201910734395	COLINAS DO SUL	TI10401551	MINACU	20/10/2019 16:48:13	20/10/2019 19:15:01	20/10/2019 19:15:01	21/10/2019 23:23:00	28,13	56	1575,4511	CHI

201910734395	CAVALCANTE	TI10401551	MINACU	20/10/2019 16:48:13	20/10/2019 19:15:01	20/10/2019 19:15:01	23/10/2019 11:47:52	64,55	6	387,285	CHI
201910734395	COLINAS DO SUL	TI10401551	MINACU	20/10/2019 16:48:13	20/10/2019 19:15:01	20/10/2019 19:15:01	23/10/2019 11:47:52	64,55	4	258,19	CHI
201910734395	ALTO PARAISO DE GOIAS	TI10398398	NIQUELANDIA SUBTRANSMISSAO	20/10/2019 16:48:13	20/10/2019 19:15:01	21/10/2019 08:00:54	21/10/2019 08:05:29	0,08	1	0,0763889	CHI
201910734395	CAVALCANTE	TI10401551	MINACU	20/10/2019 16:48:13	20/10/2019 19:15:01	21/10/2019 09:36:37	21/10/2019 10:36:36	1,00	249	248,93083	CHI
201910734395	COLINAS DO SUL	TI10401551	MINACU	20/10/2019 16:48:13	20/10/2019 19:15:01	21/10/2019 09:36:37	21/10/2019 10:36:36	1,00	23	22,993611	CHI
201910734395	CAVALCANTE	TI10401551	MINACU	20/10/2019 16:48:13	20/10/2019 19:15:01	21/10/2019 11:29:04	21/10/2019 11:40:14	0,19	249	46,341667	CHI
201910734395	COLINAS DO SUL	TI10401551	MINACU	20/10/2019 16:48:13	20/10/2019 19:15:01	21/10/2019 11:29:04	21/10/2019 11:40:14	0,19	23	4,2805556	CHI
201910734395	CAVALCANTE	TI10401551	MINACU	20/10/2019 16:48:13	20/10/2019 19:15:01	21/10/2019 14:18:59	21/10/2019 14:35:05	0,27	249	66,815	CHI
201910734395	COLINAS DO SUL	TI10401551	MINACU	20/10/2019 16:48:13	20/10/2019 19:15:01	21/10/2019 14:18:59	21/10/2019 14:35:05	0,27	23	6,1716667	CHI
201910734395	ALTO PARAISO DE GOIAS	NQ10383169	NIQUELANDIA SUBTRANSMISSAO	20/10/2019 16:48:13	20/10/2019 19:15:01	21/10/2019 17:21:03	21/10/2019 20:05:02	2,73	12	32,796667	CHI
201910734395	COLINAS DO SUL	NQ10383169	NIQUELANDIA SUBTRANSMISSAO	20/10/2019 16:48:13	20/10/2019 19:15:01	21/10/2019 17:21:03	21/10/2019 20:05:02	2,73	12	32,796667	CHI
201910734395	NIQUELANDIA	NQ10383169	NIQUELANDIA SUBTRANSMISSAO	20/10/2019 16:48:13	20/10/2019 19:15:01	21/10/2019 17:21:03	21/10/2019 20:05:02	2,73	221	604,00528	CHI
201910734395	SAO JOAO D ALIANCA	NQ10383169	NIQUELANDIA SUBTRANSMISSAO	20/10/2019 16:48:13	20/10/2019 19:15:01	21/10/2019 17:21:03	21/10/2019 20:05:02	2,73	1	2,7330556	CHI
201910734395	CAVALCANTE	TI13400142B	MINACU	20/10/2019 16:48:13	20/10/2019 19:15:01	21/10/2019 17:21:03	21/10/2019 20:24:17	3,05	65	198,50278	CHI
201910734395	COLINAS DO SUL	TI13400142B	MINACU	20/10/2019 16:48:13	20/10/2019 19:15:01	21/10/2019 17:21:03	21/10/2019 20:24:17	3,05	327	998,62167	CHI
201910734395	NIQUELANDIA	TI13400142B	MINACU	20/10/2019 16:48:13	20/10/2019 19:15:01	21/10/2019 17:21:03	21/10/2019 20:24:17	3,05	1	3,0538889	CHI
201910734395	URUACU	TI13400142B	MINACU	20/10/2019 16:48:13	20/10/2019 19:15:01	21/10/2019 17:21:03	21/10/2019 20:24:17	3,05	1	3,0538889	CHI
201910734395	ALTO PARAISO DE GOIAS	TI13400142B	NIQUELANDIA SUBTRANSMISSAO	20/10/2019 16:48:13	20/10/2019 19:15:01	21/10/2019 17:21:03	21/10/2019 20:24:17	3,05	538	1642,9922	CHI
201910734395	CAVALCANTE	TI13400142B	NIQUELANDIA SUBTRANSMISSAO	20/10/2019 16:48:13	20/10/2019 19:15:01	21/10/2019 17:21:03	21/10/2019 20:24:17	3,05	5	15,269444	CHI
201910734395	COLINAS DO SUL	TI13400142B	NIQUELANDIA SUBTRANSMISSAO	20/10/2019 16:48:13	20/10/2019 19:15:01	21/10/2019 17:21:03	21/10/2019 20:24:17	3,05	1131	3453,9483	CHI
201910734395	ALTO PARAISO DE GOIAS	TI10398398	NIQUELANDIA SUBTRANSMISSAO	20/10/2019 16:48:13	20/10/2019 19:15:01	21/10/2019 20:50:00	21/10/2019 20:54:56	0,08	541	44,482222	CHI
201910734395	CAVALCANTE	TI10398398	NIQUELANDIA SUBTRANSMISSAO	20/10/2019 16:48:13	20/10/2019 19:15:01	21/10/2019 20:50:00	21/10/2019 20:54:56	0,08	5	0,4111111	CHI
201910734395	COLINAS DO SUL	TI10398398	NIQUELANDIA SUBTRANSMISSAO	20/10/2019 16:48:13	20/10/2019 19:15:01	21/10/2019 20:50:00	21/10/2019 20:54:56	0,08	67	5,5088889	CHI
201910734395	ALTO PARAISO DE GOIAS	BF10395392	NIQUELANDIA SUBTRANSMISSAO	20/10/2019 16:48:13	20/10/2019 19:15:01	21/10/2019 20:55:06	22/10/2019 00:17:37	3,38	140	472,53889	CHI
201910734395	ALTO PARAISO DE GOIAS	TI10398398	NIQUELANDIA SUBTRANSMISSAO	20/10/2019 16:48:13	20/10/2019 19:15:01	21/10/2019 20:55:06	22/10/2019 00:17:37	3,38	377	1272,4797	CHI
201910734395	ALTO PARAISO DE GOIAS	TI10398398	NIQUELANDIA SUBTRANSMISSAO	20/10/2019 16:48:13	20/10/2019 19:15:01	21/10/2019 20:55:06	22/10/2019 01:48:54	4,90	8	39,173333	CHI
201910734395	CAVALCANTE	TI10398398	NIQUELANDIA SUBTRANSMISSAO	20/10/2019 16:48:13	20/10/2019 19:15:01	21/10/2019 20:55:06	22/10/2019 01:48:54	4,90	5	24,483333	CHI
201910734395	COLINAS DO SUL	TI10398398	NIQUELANDIA SUBTRANSMISSAO	20/10/2019 16:48:13	20/10/2019 19:15:01	21/10/2019 20:55:06	22/10/2019 01:48:54	4,90	51	249,73	CHI
201910734395	ALTO PARAISO DE GOIAS	TI10398398	NIQUELANDIA SUBTRANSMISSAO	20/10/2019 16:48:13	20/10/2019 19:15:01	21/10/2019 20:55:06	22/10/2019 08:36:22	11,69	13	151,94111	CHI
201910734395	COLINAS DO SUL	TI10398398	NIQUELANDIA SUBTRANSMISSAO	20/10/2019 16:48:13	20/10/2019 19:15:01	21/10/2019 20:55:06	22/10/2019 08:36:22	11,69	16	187,00444	CHI
201910734395	ALTO PARAISO DE GOIAS	TI10398398	NIQUELANDIA SUBTRANSMISSAO	20/10/2019 16:48:13	20/10/2019 19:15:01	21/10/2019 20:55:06	22/10/2019 11:15:01	14,33	3	42,995833	CHI
201910734395	COLINAS DO SUL	TI11116081	MINACU	20/10/2019 16:48:13	20/10/2019 19:15:01	22/10/2019 08:36:59	22/10/2019 15:24:03	6,78	56	379,92889	CHI
201910734395	ALTO PARAISO DE GOIAS	TI10398398	NIQUELANDIA SUBTRANSMISSAO	20/10/2019 16:48:13	20/10/2019 19:15:01	22/10/2019 12:21:10	22/10/2019 16:28:00	4,11	16	65,822222	CHI
201910734395	COLINAS DO SUL	TI10398398	NIQUELANDIA SUBTRANSMISSAO	20/10/2019 16:48:13	20/10/2019 19:15:01	22/10/2019 12:21:10	22/10/2019 16:28:00	4,11	16	65,822222	CHI
201910734395	CAVALCANTE	TI10398398	NIQUELANDIA SUBTRANSMISSAO	20/10/2019 16:48:13	20/10/2019 19:15:01	22/10/2019 12:21:10	22/10/2019 16:49:01	4,46	5	22,320833	CHI
201910734395	COLINAS DO SUL	TI10398398	NIQUELANDIA SUBTRANSMISSAO	20/10/2019 16:48:13	20/10/2019 19:15:01	22/10/2019 12:21:10	22/10/2019 16:49:01	4,46	29	129,46083	CHI
201910734395	ALTO PARAISO DE GOIAS	TI10398398	NIQUELANDIA SUBTRANSMISSAO	20/10/2019 16:48:13	20/10/2019 19:15:01	22/10/2019 12:21:10	23/10/2019 04:15:01	15,90	8	127,18	CHI
201910734395	COLINAS DO SUL	TI10398398	NIQUELANDIA SUBTRANSMISSAO	20/10/2019 16:48:13	20/10/2019 19:15:01	22/10/2019 12:21:10	23/10/2019 04:15:01	15,90	22	349,745	CHI
201910734395	ALTO PARAISO DE GOIAS	JL10400375	SAO JOAO D ALIANCA	20/10/2019 16:48:13	20/10/2019 19:15:01	22/10/2019 16:29:00	22/10/2019 17:01:17	0,54	36	19,37	CHI
201910734395	ALTO PARAISO DE GOIAS	JL10400375	NIQUELANDIA SUBTRANSMISSAO	20/10/2019 16:48:13	20/10/2019 19:15:01	22/10/2019 16:29:00	22/10/2019 17:02:32	0,56	535	299,00556	CHI
201910734395	COLINAS DO SUL	JL10400375	NIQUELANDIA SUBTRANSMISSAO	20/10/2019 16:48:13	20/10/2019 19:15:01	22/10/2019 16:29:00	22/10/2019 17:02:32	0,56	17	9,5011111	CHI
201910734395	NIQUELANDIA	JL10400375	NIQUELANDIA SUBTRANSMISSAO	20/10/2019 16:48:13	20/10/2019 19:15:01	22/10/2019 16:29:00	22/10/2019 17:02:32	0,56	4	2,2355556	CHI
201910734395	ALTO PARAISO DE GOIAS	JL10400375	SAO JOAO D ALIANCA	20/10/2019 16:48:13	20/10/2019 19:15:01	22/10/2019 16:29:00	22/10/2019 20:10:29	3,69	9	33,2225	CHI
201910734395	ALTO PARAISO DE GOIAS	JL10400375	SAO JOAO D ALIANCA	20/10/2019 16:48:13	20/10/2019 19:15:01	22/10/2019 16:29:00	22/10/2019 20:10:29	3,69	249	919,15583	CHI

201910734395	SAO JOAO D ALIANCA	JL10400375	SAO JOAO D ALIANCA	20/10/2019 16:48:13	20/10/2019 19:15:01	22/10/2019 16:29:00	22/10/2019 20:10:29	3,69	292	1077,8856	CHI
201910734395	ALTO PARAISO DE GOIAS	JL10400375	SAO JOAO D ALIANCA	20/10/2019 16:48:13	20/10/2019 19:15:01	22/10/2019 16:29:00	23/10/2019 06:04:56	13,60	1	13,598889	CHI
201910734395	SAO JOAO D ALIANCA	JL10400375	SAO JOAO D ALIANCA	20/10/2019 16:48:13	20/10/2019 19:15:01	22/10/2019 16:31:45	22/10/2019 20:10:29	3,65	3	10,936667	CHI
201910734422	SANTA HELENA DE GOIAS	SH11189160	IPEGUARI	20/10/2019 16:59:17	20/10/2019 16:59:17	20/10/2019 16:59:17	20/10/2019 19:08:00	2,15	55	117,99028	CHI
201910734424	MONTIVIDIU	MV11106466	MONTIVIDIU T	20/10/2019 15:41:10	20/10/2019 15:41:10	20/10/2019 15:41:10	21/10/2019 14:30:01	22,81	60	1368,85	CHI
201910734435	SANTA CRUZ DE GOIAS	BC21203241	PIRES DO RIO S2	20/10/2019 17:00:21	20/10/2019 17:00:21	20/10/2019 17:00:21	21/10/2019 10:46:01	17,76	1	17,761111	CHI
201910734438	MINEIROS	02610414	PARQUE DAS EMAS	20/10/2019 16:53:15	20/10/2019 21:58:50	20/10/2019 16:53:15	20/10/2019 18:53:38	2,01	10676	21420,208	CHI
201910734438	MINEIROS	02610414	PARQUE DAS EMAS	20/10/2019 16:53:15	20/10/2019 21:58:50	20/10/2019 16:53:15	20/10/2019 18:53:38	2,01	663	1330,2358	CHI
201910734438	MINEIROS	02610414	PARQUE DAS EMAS	20/10/2019 16:53:15	20/10/2019 21:58:50	20/10/2019 16:53:15	20/10/2019 18:53:38	2,01	111	222,70917	CHI
201910734438	MINEIROS	MY13234465	PARQUE DAS EMAS	20/10/2019 16:53:15	20/10/2019 21:58:50	20/10/2019 16:53:15	20/10/2019 22:34:52	5,69	10	56,936111	CHI
201910734438	MINEIROS	MY10401497	PARQUE DAS EMAS	20/10/2019 16:53:15	20/10/2019 21:58:50	20/10/2019 19:35:21	20/10/2019 21:55:20	2,33	36	83,99	CHI
201910734438	MINEIROS	MY10401497	PARQUE DAS EMAS	20/10/2019 16:53:15	20/10/2019 21:58:50	20/10/2019 19:37:06	20/10/2019 21:55:20	2,30	23	52,989444	CHI
201910734438	MINEIROS	MY10401497	PARQUE DAS EMAS	20/10/2019 16:53:15	20/10/2019 21:58:50	20/10/2019 19:40:01	20/10/2019 21:55:20	2,26	6	13,531667	CHI
201910734438	MINEIROS	MY10401436	PARQUE DAS EMAS	20/10/2019 16:53:15	20/10/2019 21:58:50	20/10/2019 21:58:50	21/10/2019 00:50:26	2,86	14	40,04	CHI
201910734438	MINEIROS	MY13341118	PARQUE DAS EMAS	20/10/2019 16:53:15	20/10/2019 21:58:50	20/10/2019 21:58:50	21/10/2019 04:22:07	6,39	15	95,820833	CHI
201910734438	MINEIROS	MY13324529	PARQUE DAS EMAS	20/10/2019 16:53:15	20/10/2019 21:58:50	20/10/2019 21:58:50	21/10/2019 15:34:51	17,60	2	35,200556	CHI
201910734438	MINEIROS	MY13324530	PARQUE DAS EMAS	20/10/2019 16:53:15	20/10/2019 21:58:50	20/10/2019 21:58:50	22/10/2019 11:43:00	37,74	5	188,68056	CHI
201910734438	MINEIROS	MY10401436	PARQUE DAS EMAS	20/10/2019 16:53:15	20/10/2019 21:58:50	21/10/2019 14:26:10	21/10/2019 14:52:31	0,44	29	12,735833	CHI
201910734438	MINEIROS	MY10401496	PARQUE DAS EMAS	20/10/2019 16:53:15	20/10/2019 21:58:50	21/10/2019 14:26:25	21/10/2019 14:52:11	0,43	23	9,8772222	CHI
201910734447	SAO FRANCISCO DE GOIAS	490014197	SAO FRANCISCO DE GOIAS	20/10/2019 17:02:13	20/10/2019 17:02:13	20/10/2019 17:02:13	20/10/2019 20:53:30	3,85	1	3,8547222	CHI
201910734457	JATAI	JT12104459RE	JATAI S3	20/10/2019 14:01:34	20/10/2019 17:03:33	20/10/2019 14:01:34	23/10/2019 12:20:01	70,31	5	351,5375	DIA CRÍTICO
201910734457	JATAI	JT12104459RE	JATAI S3	20/10/2019 14:01:34	20/10/2019 17:03:33	20/10/2019 17:03:33	23/10/2019 12:20:01	67,27	1	67,274444	DIA CRÍTICO
201910734468	DIORAMA	1530004084	IPORA	20/10/2019 17:05:46	20/10/2019 17:05:46	20/10/2019 17:05:46	20/10/2019 19:31:20	2,43	1	2,4261111	CHI
201910734469	PARANAIGUARA	PC12047562	QUIRINOPOLIS	21/10/2019 07:02:32	21/10/2019 07:02:32	21/10/2019 07:02:32	23/10/2019 13:19:56	54,29	21	1140,09	CHI
201910734471	MONTIVIDIU	MV11326765	MONTIVIDIU T	20/10/2019 16:19:44	20/10/2019 16:19:44	20/10/2019 16:19:44	21/10/2019 23:50:00	31,50	60	1890,2667	CHI
201910734473	RIO VERDE	RV21301543	CABRIUVA S2	20/10/2019 17:06:40	20/10/2019 17:06:40	20/10/2019 17:06:40	21/10/2019 13:26:01	20,32	1	20,3225	CHI
201910734474	MINEIROS	MY12324396	PARQUE DAS EMAS	20/10/2019 16:36:35	20/10/2019 16:36:35	20/10/2019 16:36:35	21/10/2019 08:34:00	15,96	18	287,225	CHI
201910734476	CACHOEIRA DOURADA	CD12000066	CACHOEIRA DOURADA	20/10/2019 15:32:37	20/10/2019 15:32:37	20/10/2019 15:32:37	21/10/2019 13:20:30	21,80	30	653,94167	CHI
201910734486	CIDADE OCIDENTAL	10013493700	MARAJOARA	20/10/2019 17:09:22	20/10/2019 17:09:22	20/10/2019 17:09:22	20/10/2019 21:15:00	4,09	1	4,0938889	CHI
201910734490	CAIAPONIA	MY12150221LD	PARQUE DAS EMAS	20/10/2019 16:47:03	20/10/2019 16:47:03	20/10/2019 16:47:03	21/10/2019 09:19:00	16,53	5	82,6625	CHI
201910734490	MINEIROS	MY12150221LD	PARQUE DAS EMAS	20/10/2019 16:47:03	20/10/2019 16:47:03	20/10/2019 16:47:03	21/10/2019 09:19:00	16,53	38	628,235	CHI
201910734490	PEROLANDIA	MY12150221LD	PARQUE DAS EMAS	20/10/2019 16:47:03	20/10/2019 16:47:03	20/10/2019 16:47:03	21/10/2019 09:19:00	16,53	8	132,26	CHI
201910734506	JATAI	JT11036382	JATAI S3	20/10/2019 18:40:00	20/10/2019 18:40:00	20/10/2019 18:40:00	20/10/2019 20:33:00	1,88	198	372,9	DIA CRÍTICO
201910734507	ITARUMA	IM10394710	CACHOEIRA ALTA	20/10/2019 18:19:11	20/10/2019 19:44:12	20/10/2019 18:19:11	20/10/2019 18:31:17	0,20	121	24,401667	CHI
201910734507	JATAI	IM10394710	CACHOEIRA ALTA	20/10/2019 18:19:11	20/10/2019 19:44:12	20/10/2019 18:19:11	20/10/2019 18:31:17	0,20	12	2,42	CHI
201910734507	SERRANOPOLIS	IM10394710	CACHOEIRA ALTA	20/10/2019 18:19:11	20/10/2019 19:44:12	20/10/2019 18:19:11	20/10/2019 18:31:17	0,20	49	9,8816667	CHI
201910734507	ITARUMA	IM10394710	CACHOEIRA ALTA	20/10/2019 18:19:11	20/10/2019 19:44:12	20/10/2019 18:32:12	20/10/2019 19:43:57	1,20	85	101,64583	CHI
201910734507	JATAI	IM10394710	CACHOEIRA ALTA	20/10/2019 18:19:11	20/10/2019 19:44:12	20/10/2019 18:32:12	20/10/2019 19:43:57	1,20	12	14,35	CHI
201910734507	ITARUMA	IM13107435	CACHOEIRA ALTA	20/10/2019 18:19:11	20/10/2019 19:44:12	20/10/2019 18:32:12	20/10/2019 21:53:37	3,36	37	124,20694	CHI
201910734507	SERRANOPOLIS	IM13107435	CACHOEIRA ALTA	20/10/2019 18:19:11	20/10/2019 19:44:12	20/10/2019 18:32:12	20/10/2019 21:53:37	3,36	49	164,49028	CHI
201910734507	ITARUMA	IM10394710	CACHOEIRA ALTA	20/10/2019 18:19:11	20/10/2019 19:44:12	20/10/2019 19:44:12	20/10/2019 20:33:20	0,82	25	20,472222	CHI
201910734507	ITARUMA	IM13107435	CACHOEIRA ALTA	20/10/2019 18:19:11	20/10/2019 19:44:12	20/10/2019 19:44:12	20/10/2019 21:53:37	2,16	7	15,098611	CHI
201910734507	ITARUMA	IM12064122	CACHOEIRA ALTA	20/10/2019 18:19:11	20/10/2019 19:44:12	20/10/2019 19:44:12	21/10/2019 00:21:17	4,62	13	60,034722	CHI
201910734507	JATAI	IM12064122	CACHOEIRA ALTA	20/10/2019 18:19:11	20/10/2019 19:44:12	20/10/2019 19:44:12	21/10/2019 00:21:17	4,62	12	55,416667	CHI

201910734507	ITARUMA	IM12107442	CACHOEIRA ALTA	20/10/2019 18:19:11	20/10/2019 19:44:12	20/10/2019 19:44:12	21/10/2019 03:10:24	7,44	34	252,84667	CHI
201910734507	ITARUMA	IM12107442	CACHOEIRA ALTA	20/10/2019 18:19:11	20/10/2019 19:44:12	20/10/2019 19:44:12	21/10/2019 11:06:25	15,37	6	92,221667	CHI
201910734507	ITARUMA	IM10394710	CACHOEIRA ALTA	20/10/2019 18:19:11	20/10/2019 19:44:12	21/10/2019 01:03:57	21/10/2019 01:34:54	0,52	82	42,298333	CHI
201910734507	JATAI	IM10394710	CACHOEIRA ALTA	20/10/2019 18:19:11	20/10/2019 19:44:12	21/10/2019 01:03:57	21/10/2019 01:34:54	0,52	12	6,19	CHI
201910734507	SERRANOPOLIS	IM10394710	CACHOEIRA ALTA	20/10/2019 18:19:11	20/10/2019 19:44:12	21/10/2019 01:03:57	21/10/2019 01:34:54	0,52	49	25,275833	CHI
201910734513	RIO VERDE	RV11209763	RIO VERDE S2	20/10/2019 19:30:26	20/10/2019 19:30:26	20/10/2019 19:30:26	20/10/2019 23:10:00	3,66	73	267,13944	CHI
201910734514	MARA ROSA	MQ13291270	MARA ROSA	20/10/2019 21:25:59	20/10/2019 21:25:59	20/10/2019 21:25:59	21/10/2019 00:30:55	3,08	2	6,1644444	CHI
201910734514	CAMPINACU	MQ13291270	MARA ROSA	20/10/2019 21:25:59	20/10/2019 21:25:59	20/10/2019 21:25:59	21/10/2019 18:37:01	21,18	11	233,02278	CHI
201910734514	CAMPINACU	MQ13291270	MARA ROSA	20/10/2019 21:25:59	20/10/2019 21:25:59	20/10/2019 21:25:59	21/10/2019 18:37:01	21,18	278	5889,1211	CHI
201910734514	CAMPINORTE	MQ13291270	MARA ROSA	20/10/2019 21:25:59	20/10/2019 21:25:59	20/10/2019 21:25:59	21/10/2019 18:37:01	21,18	278	5889,1211	CHI
201910734514	CAMPINORTE	MQ13291270	MARA ROSA	20/10/2019 21:25:59	20/10/2019 21:25:59	20/10/2019 21:25:59	21/10/2019 18:37:01	21,18	116	2457,3311	CHI
201910734514	CAMPINORTE	MQ13291271	MARA ROSA	20/10/2019 21:25:59	20/10/2019 21:25:59	20/10/2019 21:25:59	21/10/2019 18:37:01	21,18	1	21,183889	CHI
201910734514	FORMOSO	MQ13291270	MARA ROSA	20/10/2019 21:25:59	20/10/2019 21:25:59	20/10/2019 21:25:59	21/10/2019 18:37:01	21,18	3	63,551667	CHI
201910734514	MARA ROSA	MQ13291270	MARA ROSA	20/10/2019 21:25:59	20/10/2019 21:25:59	20/10/2019 21:25:59	21/10/2019 18:37:01	21,18	10	211,83889	CHI
201910734514	URUACU	MQ13291270	MARA ROSA	20/10/2019 21:25:59	20/10/2019 21:25:59	20/10/2019 21:25:59	21/10/2019 18:37:01	21,18	1	21,183889	CHI
201910734514	URUACU	MQ13291270	MARA ROSA	20/10/2019 21:25:59	20/10/2019 21:25:59	20/10/2019 21:25:59	21/10/2019 18:37:01	21,18	208	4406,2489	CHI
201910734514	URUACU	MQ13291271	MARA ROSA	20/10/2019 21:25:59	20/10/2019 21:25:59	20/10/2019 21:25:59	21/10/2019 18:37:01	21,18	4	84,735556	CHI
201910734514	MARA ROSA	MQ13291270	MARA ROSA	20/10/2019 21:25:59	20/10/2019 21:25:59	21/10/2019 00:33:59	21/10/2019 01:43:18	1,16	2	2,3105556	CHI
201910734514	MARA ROSA	MQ13291270	MARA ROSA	20/10/2019 21:25:59	20/10/2019 21:25:59	21/10/2019 01:44:17	21/10/2019 02:14:44	0,51	2	1,015	CHI
201910734519	CRIXAS	CX10401472	RUBIATABA	21/10/2019 00:34:35	21/10/2019 04:04:07	21/10/2019 00:34:35	21/10/2019 04:03:28	3,48	54	187,995	CHI
201910734519	CRIXAS	CX10401472	RUBIATABA	21/10/2019 00:34:35	21/10/2019 04:04:07	21/10/2019 00:34:35	21/10/2019 13:51:08	13,28	240	3186,2	CHI
201910734519	NOVA IGUACU DE GOIAS	CX10401472	RUBIATABA	21/10/2019 00:34:35	21/10/2019 04:04:07	21/10/2019 00:34:35	21/10/2019 13:51:08	13,28	1	13,275833	CHI
201910734519	CRIXAS	CX10401472	RUBIATABA	21/10/2019 00:34:35	21/10/2019 04:04:07	21/10/2019 04:04:07	21/10/2019 13:51:08	9,78	24	234,80667	CHI
201910734519	CRIXAS	CX12215112	RUBIATABA	21/10/2019 00:34:35	21/10/2019 04:04:07	21/10/2019 04:04:07	21/10/2019 14:15:01	10,18	15	152,725	CHI
201910734519	CRIXAS	CX12074656	RUBIATABA	21/10/2019 00:34:35	21/10/2019 04:04:07	21/10/2019 04:04:07	22/10/2019 12:17:42	32,23	4	128,90556	CHI
201910734519	CRIXAS	CX12252251LD	RUBIATABA	21/10/2019 00:34:35	21/10/2019 04:04:07	21/10/2019 04:04:07	22/10/2019 16:37:17	36,55	5	182,76389	CHI
201910734519	CRIXAS	CX12252919	RUBIATABA	21/10/2019 00:34:35	21/10/2019 04:04:07	21/10/2019 04:04:07	22/10/2019 17:51:22	37,79	6	226,725	CHI
201910734519	CRIXAS	CX10401472	RUBIATABA	21/10/2019 00:34:35	21/10/2019 04:04:07	21/10/2019 14:50:36	21/10/2019 15:11:18	0,34	278	95,91	CHI
201910734519	NOVA IGUACU DE GOIAS	CX10401472	RUBIATABA	21/10/2019 00:34:35	21/10/2019 04:04:07	21/10/2019 14:50:36	21/10/2019 15:11:18	0,34	1	0,345	CHI
201910734520	CRISTALINA	03460414	PAMPLONA	21/10/2019 01:17:08	21/10/2019 01:17:08	21/10/2019 01:17:08	21/10/2019 10:12:39	8,93	95	847,90139	CHI
201910734520	LUZIANIA	03460414	PAMPLONA	21/10/2019 01:17:08	21/10/2019 01:17:08	21/10/2019 01:17:08	21/10/2019 10:12:39	8,93	76	678,32111	CHI
201910734521	CRISTALINA	03460454	PAMPLONA	21/10/2019 01:18:53	21/10/2019 01:18:53	21/10/2019 01:18:53	21/10/2019 08:51:07	7,54	5	37,686111	CHI
201910734521	LUZIANIA	03460454	PAMPLONA	21/10/2019 01:18:53	21/10/2019 01:18:53	21/10/2019 01:18:53	21/10/2019 08:51:07	7,54	4	30,148889	CHI
201910734521	CRISTALINA	KR13060407	PAMPLONA	21/10/2019 01:18:53	21/10/2019 01:18:53	21/10/2019 01:18:53	21/10/2019 16:04:00	14,75	1	14,751944	CHI
201910734521	LUZIANIA	KR13060407	PAMPLONA	21/10/2019 01:18:53	21/10/2019 01:18:53	21/10/2019 01:18:53	21/10/2019 16:04:00	14,75	8	118,01556	CHI
201910734523	CRISTALINA	KR10400736	CRISTALINA S2	21/10/2019 05:34:12	21/10/2019 03:33:36	21/10/2019 03:33:36	21/10/2019 18:03:15	14,49	71	1029,0858	CHI
201910734523	IPAMERI	KR10400736	CRISTALINA S2	21/10/2019 05:34:12	21/10/2019 03:33:36	21/10/2019 03:33:36	21/10/2019 18:03:15	14,49	109	1579,8642	CHI
201910734523	CRISTALINA	KR13165089	CRISTALINA S2	21/10/2019 05:34:12	21/10/2019 03:33:36	21/10/2019 05:34:12	21/10/2019 07:20:23	1,77	15	26,545833	CHI
201910734523	CRISTALINA	KR13401323	CRISTALINA S2	21/10/2019 05:34:12	21/10/2019 03:33:36	21/10/2019 05:34:12	21/10/2019 10:39:04	5,08	26	132,10889	CHI
201910734527	NOVA CRIXAS	03960224	NOVA CRIXAS	21/10/2019 04:35:00	21/10/2019 09:08:01	21/10/2019 04:35:00	21/10/2019 09:07:06	4,54	773	3505,555	DIA CRÍTICO
201910734527	NOVA CRIXAS	NA12267248LD	NOVA CRIXAS	21/10/2019 04:35:00	21/10/2019 09:08:01	21/10/2019 04:35:00	21/10/2019 13:44:13	9,15	346	3167,1494	DIA CRÍTICO
201910734527	NOVA CRIXAS	7783111	NOVA CRIXAS	21/10/2019 04:35:00	21/10/2019 09:08:01	21/10/2019 09:08:01	21/10/2019 13:44:58	4,62	614	2834,1217	DIA CRÍTICO
201910734556	SAO JOAO D ALIANCA	02160424	SAO JOAO D ALIANCA	21/10/2019 07:59:05	21/10/2019 07:59:05	21/10/2019 07:59:05	21/10/2019 08:02:49	0,06	302	18,791111	CHI
201910734556	ALTO PARAISO DE GOIAS	02160424	SAO JOAO D ALIANCA	21/10/2019 07:59:05	21/10/2019 07:59:05	21/10/2019 07:59:05	21/10/2019 08:11:09	0,20	36	7,24	CHI



201910734556	ALTO PARAISO DE GOIAS	02160424	SAO JOAO D ALIANCA	21/10/2019 07:59:05	21/10/2019 07:59:05	21/10/2019 07:59:05	21/10/2019 10:30:10	2,52	9	22,6625	CHI
201910734556	ALTO PARAISO DE GOIAS	02160424	SAO JOAO D ALIANCA	21/10/2019 07:59:05	21/10/2019 07:59:05	21/10/2019 07:59:05	21/10/2019 10:30:10	2,52	13	32,734722	CHI
201910734556	SAO JOAO D ALIANCA	02160424	SAO JOAO D ALIANCA	21/10/2019 07:59:05	21/10/2019 07:59:05	21/10/2019 07:59:05	21/10/2019 10:30:10	2,52	300	755,41667	CHI
201910734556	ALTO PARAISO DE GOIAS	02160424	SAO JOAO D ALIANCA	21/10/2019 07:59:05	21/10/2019 07:59:05	21/10/2019 07:59:05	21/10/2019 12:06:06	4,12	7	28,818611	CHI
201910734556	ALTO PARAISO DE GOIAS	02160424	SAO JOAO D ALIANCA	21/10/2019 07:59:05	21/10/2019 07:59:05	21/10/2019 07:59:05	21/10/2019 12:29:03	4,50	231	1039,3717	CHI
201910734556	ALTO PARAISO DE GOIAS	02160424	SAO JOAO D ALIANCA	21/10/2019 07:59:05	21/10/2019 07:59:05	21/10/2019 11:44:25	21/10/2019 11:54:05	0,16	9	1,45	CHI
201910734556	ALTO PARAISO DE GOIAS	02160424	SAO JOAO D ALIANCA	21/10/2019 07:59:05	21/10/2019 07:59:05	21/10/2019 11:44:25	21/10/2019 11:54:05	0,16	13	2,0944444	CHI
201910734556	SAO JOAO D ALIANCA	02160424	SAO JOAO D ALIANCA	21/10/2019 07:59:05	21/10/2019 07:59:05	21/10/2019 11:44:25	21/10/2019 11:54:05	0,16	602	96,988889	CHI
201910734601	MONTIVIDIU	MV12230886	MONTIVIDIU T	20/10/2019 17:12:13	21/10/2019 11:45:03	20/10/2019 17:12:13	22/10/2019 15:31:05	46,31	8	370,51556	CHI
201910734601	RIO VERDE	MV12230886	MONTIVIDIU T	20/10/2019 17:12:13	21/10/2019 11:45:03	20/10/2019 17:12:13	22/10/2019 15:31:05	46,31	39	1806,2633	CHI
201910734601	MONTIVIDIU	MV12230886	MONTIVIDIU T	20/10/2019 17:12:13	21/10/2019 11:45:03	21/10/2019 11:45:03	22/10/2019 15:31:05	27,77	1	27,767222	CHI
201910734604	RIO QUENTE	RQ21063128	RIO QUENTE	20/10/2019 17:14:50	20/10/2019 17:14:50	20/10/2019 17:14:50	20/10/2019 19:20:01	2,09	2	4,1727778	CHI
201910734606	LUZIANIA	LZ11313936	MARAJOARA	20/10/2019 17:16:00	20/10/2019 17:16:00	20/10/2019 17:16:00	20/10/2019 18:34:00	1,30	124	161,2	CHI
201910734608	SANTA HELENA DE GOIAS	400134676	IPEGUARI	20/10/2019 17:17:19	20/10/2019 17:17:19	20/10/2019 17:17:19	20/10/2019 21:46:00	4,48	1	4,4780556	CHI
201910734610	GOIANESIA	GE11220465	GOIANESIA S2	20/10/2019 17:17:31	20/10/2019 17:17:31	20/10/2019 17:17:31	20/10/2019 19:00:53	1,72	88	151,60444	CHI
201910734622	CACHOEIRA DOURADA	CD12000291	CACHOEIRA DOURADA	20/10/2019 16:31:27	20/10/2019 16:31:27	20/10/2019 16:31:27	21/10/2019 09:01:01	16,49	8	131,94222	CHI
201910734624	CORREGO DO OURO	CO12080000	SAO LUIZ DOS MONTES BELOS	20/10/2019 15:55:34	20/10/2019 15:55:34	20/10/2019 15:55:34	21/10/2019 00:31:00	8,59	49	420,93722	CHI
201910734624	MOIPORA	CO12080000	SAO LUIZ DOS MONTES BELOS	20/10/2019 15:55:34	20/10/2019 15:55:34	20/10/2019 15:55:34	21/10/2019 00:31:00	8,59	2	17,181111	CHI
201910734629	ANAPOLIS	AN11166256	JUNDIAI S1	20/10/2019 16:32:40	20/10/2019 16:32:40	20/10/2019 16:32:40	20/10/2019 18:24:00	1,86	53	98,344444	CHI
201910734636	ADELANDIA	DN21304644	ANICUNS	20/10/2019 17:24:08	20/10/2019 17:24:08	20/10/2019 17:24:08	21/10/2019 07:43:59	14,33	1	14,330833	CHI
201910734638	ADELANDIA	DN11018612	FIRMINOPOLIS S2	20/10/2019 17:11:09	20/10/2019 17:11:09	20/10/2019 17:11:09	20/10/2019 19:02:19	1,85	93	172,30833	CHI
201910734639	PEROLANDIA	DP12210094	JATAI S1	20/10/2019 17:25:17	20/10/2019 17:25:17	20/10/2019 17:25:17	21/10/2019 11:07:01	17,70	2	35,391111	CHI
201910734641	CRISTALINA	LZ21153855	MARAJOARA	20/10/2019 17:26:28	20/10/2019 17:26:28	20/10/2019 17:26:28	20/10/2019 19:52:00	2,43	1	2,4255556	CHI
201910734648	APORE	SX12324845LD	JATAI S1	21/10/2019 20:09:18	20/10/2019 17:27:04	20/10/2019 17:27:04	22/10/2019 12:53:16	43,44	7	304,05667	CHI
201910734648	ITARUMA	SX12324845LD	JATAI S1	21/10/2019 20:09:18	20/10/2019 17:27:04	20/10/2019 17:27:04	22/10/2019 12:53:16	43,44	1	43,436667	CHI
201910734648	SERRANOPOLIS	SX12324845LD	JATAI S1	21/10/2019 20:09:18	20/10/2019 17:27:04	20/10/2019 17:27:04	22/10/2019 12:53:16	43,44	90	3909,3	CHI
201910734648	JATAI	SX10394743	JATAI S1	21/10/2019 20:09:18	20/10/2019 17:27:04	21/10/2019 20:09:18	21/10/2019 20:24:00	0,24	14	3,43	CHI
201910734648	SERRANOPOLIS	SX10394743	JATAI S1	21/10/2019 20:09:18	20/10/2019 17:27:04	21/10/2019 20:09:18	21/10/2019 20:24:00	0,24	316	77,42	CHI
201910734651	CRISTALINA	KR11203785	CRISTALINA S1	20/10/2019 17:28:38	20/10/2019 17:28:38	20/10/2019 17:28:38	20/10/2019 18:35:01	1,11	83	91,830278	CHI
201910734652	SANTA HELENA DE GOIAS	RV21156709	RIO VERDE S2	20/10/2019 17:28:49	20/10/2019 17:28:49	20/10/2019 17:28:49	21/10/2019 09:45:36	16,28	1	16,279722	CHI
201910734653	PADRE BERNARDO	PB21320073	PADRE BERNARDO	20/10/2019 17:29:06	20/10/2019 17:29:06	20/10/2019 17:29:06	20/10/2019 22:44:00	5,25	1	5,2483333	CHI
201910734655	COCALZINHO DE GOIAS	PB12382216	PADRE BERNARDO	20/10/2019 16:29:59	20/10/2019 16:29:59	20/10/2019 16:29:59	20/10/2019 19:18:01	2,80	1	2,8005556	CHI
201910734655	PADRE BERNARDO	PB12382216	PADRE BERNARDO	20/10/2019 16:29:59	20/10/2019 16:29:59	20/10/2019 16:29:59	20/10/2019 19:18:01	2,80	8	22,404444	CHI
201910734657	MONTIVIDIU	MV12267612	MONTIVIDIU T	20/10/2019 17:30:03	20/10/2019 17:30:03	20/10/2019 17:30:03	21/10/2019 22:16:38	28,78	8	230,21111	CHI
201910734662	CACHOEIRA ALTA	CA12013266	CACHOEIRA ALTA	20/10/2019 17:31:37	20/10/2019 17:31:37	20/10/2019 17:31:37	21/10/2019 15:07:00	21,59	16	345,43556	CHI
201910734673	NOVO BRASIL	NB21376384	JUSSARA	20/10/2019 17:33:47	20/10/2019 17:33:47	20/10/2019 17:33:47	21/10/2019 08:25:31	14,86	1	14,862222	CHI
201910734676	APARECIDA DO RIO DOCE	3650004730	CACHOEIRA ALTA	20/10/2019 17:34:19	20/10/2019 17:34:19	20/10/2019 17:34:19	22/10/2019 17:56:01	48,36	1	48,361667	CHI
201910734677	CAIAPONIA	MY12150221LD	PARQUE DAS EMAS	22/10/2019 04:47:27	21/10/2019 12:37:47	21/10/2019 12:37:47	23/10/2019 14:42:32	50,08	5	250,39583	DIA CRÍTICO
201910734677	MINEIROS	MY12150221LD	PARQUE DAS EMAS	22/10/2019 04:47:27	21/10/2019 12:37:47	21/10/2019 12:37:47	23/10/2019 14:42:32	50,08	75	3755,9375	DIA CRÍTICO
201910734677	PEROLANDIA	MY12150221LD	PARQUE DAS EMAS	22/10/2019 04:47:27	21/10/2019 12:37:47	21/10/2019 12:37:47	23/10/2019 14:42:32	50,08	8	400,63333	DIA CRÍTICO
201910734677	MINEIROS	MY12150221LD	PARQUE DAS EMAS	22/10/2019 04:47:27	21/10/2019 12:37:47	22/10/2019 04:47:27	22/10/2019 15:12:43	10,42	13	135,47444	DIA CRÍTICO
201910734689	ITAPACI	IW21379427	ITAPACI	20/10/2019 17:40:03	20/10/2019 17:40:03	20/10/2019 17:40:03	20/10/2019 21:03:00	3,38	1	3,3825	CHI
201910734703	ITABERAI	IB21063195	ITABERAI S1	20/10/2019 17:42:31	20/10/2019 17:42:31	20/10/2019 17:42:31	21/10/2019 11:50:00	18,12	2	36,249444	CHI
201910734712	SANTA TEREZA DE GOIAS	SE12143626	PORANGATU	20/10/2019 17:43:54	20/10/2019 17:43:54	20/10/2019 17:43:54	20/10/2019 21:03:00	3,32	5	16,591667	CHI

201910734723	IPAMERI	IP11228457	IPAMERI	20/10/2019 15:44:41	20/10/2019 15:44:41	20/10/2019 15:44:41	20/10/2019 22:55:00	7,17	80	573,75556	CHI
201910734724	PONTALINA	PK11000009	PONTALINA	20/10/2019 17:42:16	20/10/2019 17:42:16	20/10/2019 17:42:16	20/10/2019 21:57:00	4,25	139	590,13222	CHI
201910734740	FAZENDA NOVA	IS12381080	IPORA	20/10/2019 17:50:29	20/10/2019 17:50:29	20/10/2019 17:50:29	22/10/2019 09:00:00	39,16	9	352,4275	CHI
201910734740	ISRAELANDIA	IS12381080	IPORA	20/10/2019 17:50:29	20/10/2019 17:50:29	20/10/2019 17:50:29	22/10/2019 09:00:00	39,16	2	78,317222	CHI
201910734744	LUZIANIA	LZ11277199	RIO VERMELHO	20/10/2019 17:52:55	20/10/2019 17:52:55	20/10/2019 17:52:55	20/10/2019 20:05:00	2,20	9	19,8125	CHI
201910734745	PADRE BERNARDO	PB12305108	PADRE BERNARDO	20/10/2019 17:23:19	20/10/2019 17:23:19	20/10/2019 17:23:19	20/10/2019 18:33:00	1,16	4	4,6455556	CHI
201910734746	ITUMBIARA	690159456	PARANAIBA	20/10/2019 17:53:29	20/10/2019 17:53:29	20/10/2019 17:53:29	20/10/2019 18:59:01	1,09	1	1,0922222	CHI
201910734747	MONTIVIDIU	MV12267625	MONTIVIDIU T	20/10/2019 15:25:47	20/10/2019 15:25:47	20/10/2019 15:25:47	22/10/2019 12:27:04	45,02	4	180,08556	CHI
201910734757	PLANALTINA	2960049889	PLANALTINA	20/10/2019 17:57:27	20/10/2019 17:57:27	20/10/2019 17:57:27	20/10/2019 19:39:01	1,69	1	1,6927778	CHI
201910734767	PLANALTINA	PI21379708	PLANALTINA	20/10/2019 18:00:58	20/10/2019 18:00:58	20/10/2019 18:00:58	20/10/2019 19:32:01	1,52	1	1,5175	CHI
201910734769	PORTEIRAO	CL11402457	RIO DOS BOIS	20/10/2019 18:00:48	20/10/2019 18:00:48	20/10/2019 18:00:48	21/10/2019 10:42:54	16,70	90	1503,15	CHI
201910734771	BURITI DE GOIAS	BS21393594	FIRMINOPOLIS S2	20/10/2019 18:02:13	20/10/2019 18:02:13	20/10/2019 18:02:13	21/10/2019 11:51:01	17,81	1	17,813333	CHI
201910734781	QUIRINOPOLIS	QI12064733	QUIRINOPOLIS	20/10/2019 15:50:09	20/10/2019 15:50:09	20/10/2019 15:50:09	21/10/2019 09:28:00	17,63	7	123,41583	CHI
201910734789	GOIANESIA	GE21270427	GOIANESIA S2	20/10/2019 18:09:25	20/10/2019 18:09:25	20/10/2019 18:09:25	20/10/2019 19:01:01	0,86	1	0,86	CHI
201910734791	PARANAIGUARA	PC12191592	CACHOEIRA ALTA	20/10/2019 18:10:24	20/10/2019 18:10:24	20/10/2019 18:10:24	20/10/2019 22:42:01	4,53	149	674,51472	CHI
201910734794	IACIARA	IA12195746	IACIARA S2	20/10/2019 18:11:42	20/10/2019 18:11:42	20/10/2019 18:11:42	20/10/2019 19:57:00	1,76	1	1,755	CHI
201910734799	IPAMERI	IP11186680	IPAMERI	20/10/2019 17:43:21	20/10/2019 17:43:21	20/10/2019 17:43:21	20/10/2019 23:07:01	5,39	94	507,07778	CHI
201910734801	JATAI	JT12219384RE	JATAI S3	20/10/2019 14:31:17	20/10/2019 14:35:17	20/10/2019 14:31:17	21/10/2019 10:46:01	20,25	75	1518,4167	DIA CRÍTICO
201910734801	JATAI	JT12219384RE	JATAI S3	20/10/2019 14:31:17	20/10/2019 14:35:17	20/10/2019 14:35:17	21/10/2019 10:46:01	20,18	2	40,357778	DIA CRÍTICO
201910734806	SANTA HELENA DE GOIAS	SH12301072	RIO DOS BOIS	20/10/2019 16:09:38	20/10/2019 16:09:38	20/10/2019 16:09:38	20/10/2019 22:11:02	6,02	5	30,116667	CHI
201910734820	JATAI	JT12226497	PARQUE DAS EMAS	20/10/2019 16:40:48	20/10/2019 16:40:48	20/10/2019 16:40:48	21/10/2019 17:19:12	24,64	19	468,16	CHI
201910734820	JATAI	JT12226497	PARQUE DAS EMAS	20/10/2019 16:40:48	20/10/2019 16:40:48	20/10/2019 16:40:48	21/10/2019 22:07:34	29,45	3	88,338333	CHI
201910734820	MINEIROS	JT12226497	PARQUE DAS EMAS	20/10/2019 16:40:48	20/10/2019 16:40:48	20/10/2019 16:40:48	21/10/2019 22:07:34	29,45	1	29,446111	CHI
201910734820	PEROLANDIA	JT12226497	PARQUE DAS EMAS	20/10/2019 16:40:48	20/10/2019 16:40:48	20/10/2019 16:40:48	21/10/2019 22:07:34	29,45	18	530,03	CHI
201910734820	JATAI	JT12226497	PARQUE DAS EMAS	20/10/2019 16:40:48	20/10/2019 16:40:48	20/10/2019 16:40:48	22/10/2019 14:56:00	46,25	1	46,253333	CHI
201910734820	JATAI	JT12226497	PARQUE DAS EMAS	20/10/2019 16:40:48	20/10/2019 16:40:48	22/10/2019 11:40:01	22/10/2019 14:55:19	3,25	22	71,61	CHI
201910734820	MINEIROS	JT12226497	PARQUE DAS EMAS	20/10/2019 16:40:48	20/10/2019 16:40:48	22/10/2019 11:40:01	22/10/2019 14:55:19	3,25	1	3,255	CHI
201910734820	PEROLANDIA	JT12226497	PARQUE DAS EMAS	20/10/2019 16:40:48	20/10/2019 16:40:48	22/10/2019 11:40:01	22/10/2019 14:55:19	3,25	18	58,59	CHI
201910734834	AMORINOPOLIS	IV12165613	IPORA	20/10/2019 14:55:16	20/10/2019 14:55:16	20/10/2019 14:55:16	20/10/2019 23:02:00	8,11	6	48,673333	CHI
201910734834	IVOLANDIA	IV12165613	IPORA	20/10/2019 14:55:16	20/10/2019 14:55:16	20/10/2019 14:55:16	20/10/2019 23:02:00	8,11	6	48,673333	CHI
201910734837	SANTA HELENA DE GOIAS	SH11057952	IPEGUARI	20/10/2019 18:23:24	20/10/2019 18:23:24	20/10/2019 18:23:24	20/10/2019 20:29:00	2,09	90	188,4	CHI
201910734838	ITAPURANGA	IK12364710	ITAPURANGA	20/10/2019 18:23:41	20/10/2019 18:23:41	20/10/2019 18:23:41	21/10/2019 09:58:00	15,57	10	155,71944	CHI
201910734845	MOSSAMEDES	MD12024495	ITABERAI S2	20/10/2019 15:48:31	20/10/2019 15:48:31	20/10/2019 15:48:31	20/10/2019 21:01:00	5,21	14	72,912778	CHI
201910734849	CHAPADAO DO CEU	DJ12284819	CHAPADAO DO CEU	20/10/2019 18:27:10	20/10/2019 18:27:10	20/10/2019 18:27:10	21/10/2019 09:40:58	15,23	1	15,23	CHI
201910734857	MINEIROS	MY12248466	PARQUE DAS EMAS	20/10/2019 17:04:12	20/10/2019 17:04:12	20/10/2019 17:04:12	21/10/2019 13:03:00	19,98	3	59,94	CHI
201910734859	ITARUMA	IM21021978	ITAJA S2	20/10/2019 18:30:18	20/10/2019 18:30:18	20/10/2019 18:30:18	22/10/2019 18:40:01	48,16	1	48,161944	CHI
201910734863	PLANALTINA	PI11131849	PLANALTINA	20/10/2019 19:05:11	20/10/2019 19:05:11	20/10/2019 19:05:11	20/10/2019 20:41:01	1,60	107	170,90278	CHI
201910734870	JANDAIA	10016843590	PALMEIRAS	20/10/2019 18:32:32	20/10/2019 18:32:32	20/10/2019 18:32:32	21/10/2019 14:46:42	20,24	1	20,236111	CHI
201910734872	CIDADE OCIDENTAL	DH11199643	MARAJOARA	20/10/2019 18:28:39	20/10/2019 18:28:39	20/10/2019 18:28:39	20/10/2019 20:03:01	1,57	182	286,24556	CHI
201910734881	NIQUELANDIA	NQ21138027	BARRO ALTO	20/10/2019 20:45:04	22/10/2019 00:13:24	20/10/2019 18:29:10	22/10/2019 02:20:03	31,85	1	31,848056	CHI
201910734881	NIQUELANDIA	NQ13317144	BARRO ALTO	20/10/2019 20:45:04	22/10/2019 00:13:24	20/10/2019 20:45:04	20/10/2019 22:45:06	2,00	48	96,026667	CHI
201910734881	NIQUELANDIA	NQ13317144	BARRO ALTO	20/10/2019 20:45:04	22/10/2019 00:13:24	20/10/2019 20:45:04	22/10/2019 02:47:45	30,04	3	90,134167	CHI
201910734881	NIQUELANDIA	NQ13317144	BARRO ALTO	20/10/2019 20:45:04	22/10/2019 00:13:24	22/10/2019 00:13:24	22/10/2019 02:47:45	2,57	48	123,48	CHI
201910734884	CAMPOS VERDES	10023930797	SANTA TEREZINHA	20/10/2019 18:36:08	20/10/2019 18:36:08	20/10/2019 18:36:08	20/10/2019 21:54:00	3,30	1	3,2977778	CHI

201910734885	TRES RANCHOS	TH11054836	CATALAO S1	20/10/2019 18:05:29	20/10/2019 18:05:29	20/10/2019 18:05:29	20/10/2019 20:25:01	2,33	80	186,04444	CHI
201910734889	DIVINOPOLIS DE GOIAS	GH12211210	SAO DOMINGOS	20/10/2019 18:37:45	20/10/2019 18:37:45	20/10/2019 18:37:45	20/10/2019 20:40:00	2,04	17	34,6375	CHI
201910734896	SAO MIGUEL DO ARAGUAIA	SM21262453	SAO MIGUEL DO ARAGUAIA	20/10/2019 18:40:00	20/10/2019 18:40:00	20/10/2019 18:40:00	21/10/2019 18:08:01	23,47	1	23,466944	CHI
201910734910	CRISTALINA	KR11203785	CRISTALINA S1	20/10/2019 18:41:57	20/10/2019 18:41:57	20/10/2019 18:41:57	20/10/2019 20:24:00	1,70	83	141,16917	CHI
201910734915	PORTELANDIA	MY12358852	PARQUE DAS EMAS	20/10/2019 18:43:32	20/10/2019 18:43:32	20/10/2019 18:43:32	21/10/2019 11:38:01	16,91	2	33,816111	CHI
201910734919	PADRE BERNARDO	PB12401799	PADRE BERNARDO	20/10/2019 16:38:00	20/10/2019 16:38:00	20/10/2019 16:38:00	20/10/2019 20:33:01	3,92	20	78,338889	CHI
201910734920	ALTO PARAISO DE GOIAS	BF21351600	SAO JOAO D ALIANCA	20/10/2019 18:45:46	20/10/2019 18:45:46	20/10/2019 18:45:46	20/10/2019 20:47:00	2,02	1	2,0205556	CHI
201910734928	PIRES DO RIO	460071830	PIRES DO RIO S1	20/10/2019 18:48:03	20/10/2019 18:48:03	20/10/2019 18:48:03	20/10/2019 21:13:00	2,42	1	2,4158333	CHI
201910734933	QUIRINOPOLIS	QI12338581	QUIRINOPOLIS	20/10/2019 18:43:51	20/10/2019 18:43:51	20/10/2019 18:43:51	21/10/2019 07:32:00	12,80	112	1433,88	CHI
201910734939	SANTA HELENA DE GOIAS	SH11230949	IPEGUARI	20/10/2019 18:01:34	20/10/2019 18:01:34	20/10/2019 18:01:34	20/10/2019 23:01:00	4,99	98	489,07444	CHI
201910734940	SANTA TEREZINHA DE GOIAS	SG12330128	SANTA TEREZINHA	20/10/2019 18:50:43	20/10/2019 18:50:43	20/10/2019 18:50:43	21/10/2019 10:00:01	15,16	1	15,155	CHI
201910734943	LUZIANIA	LZ11136539	PACAEMBU S1	20/10/2019 18:48:58	20/10/2019 18:48:58	20/10/2019 18:48:58	20/10/2019 20:00:00	1,18	31	36,700556	CHI
201910734945	RIO VERDE	630381070	RIO VERDE S2	20/10/2019 18:51:26	20/10/2019 18:51:26	20/10/2019 18:51:26	22/10/2019 18:44:00	47,88	1	47,876111	CHI
201910734951	SANTA RITA DO ARAGUAIA	SU12184133	SANTA RITA DO ARAGUAIA	20/10/2019 17:49:46	20/10/2019 17:49:46	20/10/2019 17:49:46	22/10/2019 22:26:10	52,61	1	52,606667	DIA CRÍTICO
201910734952	AMERICANO DO BRASIL	KB12065194	ANICUNS	21/10/2019 11:18:02	21/10/2019 11:18:02	21/10/2019 11:18:02	21/10/2019 16:27:04	5,15	29	149,36611	CHI
201910734952	MOSSAMEDES	KB12065194	ANICUNS	21/10/2019 11:18:02	21/10/2019 11:18:02	21/10/2019 11:18:02	21/10/2019 16:27:04	5,15	13	66,957222	CHI
201910734954	NIQUELANDIA	NQ12374779	URUACU	20/10/2019 17:11:35	20/10/2019 17:11:35	20/10/2019 17:11:35	20/10/2019 21:07:01	3,92	29	113,79278	CHI
201910734955	GOIANAPOLIS	GP11037869	DAIA S2	20/10/2019 18:53:03	20/10/2019 18:53:03	20/10/2019 18:53:03	20/10/2019 20:12:00	1,32	131	172,37417	CHI
201910734957	GOIANESIA	JA12297408	GOIANESIA S2	20/10/2019 18:53:21	20/10/2019 18:53:21	20/10/2019 18:53:21	20/10/2019 23:59:00	5,09	1	5,0941667	CHI
201910734957	JARAGUA	JA12297408	GOIANESIA S2	20/10/2019 18:53:21	20/10/2019 18:53:21	20/10/2019 18:53:21	20/10/2019 23:59:00	5,09	13	66,224167	CHI
201910734961	CORUMBAIBA	CI21107546	VILA CORUMBA	20/10/2019 18:53:08	20/10/2019 18:53:08	20/10/2019 18:53:08	21/10/2019 09:42:13	14,82	1	14,818056	CHI
201910734965	GOIANESIA	GE21229511	GOIANESIA S2	20/10/2019 18:54:18	20/10/2019 18:54:18	20/10/2019 18:54:18	21/10/2019 01:23:01	6,48	1	6,4786111	CHI
201910734978	ITAJA	IJ12200627	CACHOEIRA ALTA	20/10/2019 17:46:54	20/10/2019 17:46:54	20/10/2019 17:46:54	21/10/2019 12:46:40	19,00	10	189,96111	CHI
201910734978	ITARUMA	IJ12200627	CACHOEIRA ALTA	20/10/2019 17:46:54	20/10/2019 17:46:54	20/10/2019 17:46:54	21/10/2019 12:46:40	19,00	1	18,996111	CHI
201910734978	ITAJA	IJ13131612	CACHOEIRA ALTA	20/10/2019 17:46:54	20/10/2019 17:46:54	20/10/2019 17:46:54	24/10/2019 20:32:40	98,76	13	1283,9161	CHI
201910734978	LAGOA SANTA	IJ13131612	CACHOEIRA ALTA	20/10/2019 17:46:54	20/10/2019 17:46:54	20/10/2019 17:46:54	24/10/2019 20:32:40	98,76	4	395,05111	CHI
201910734995	SANTA HELENA DE GOIAS	SH11000045	IPEGUARI	20/10/2019 18:34:59	20/10/2019 18:34:59	20/10/2019 18:34:59	21/10/2019 00:40:31	6,09	165	1005,2167	CHI
201910735000	LAGOA SANTA	LS11160507	ITAJA S2	20/10/2019 17:04:42	20/10/2019 17:04:42	20/10/2019 17:04:42	20/10/2019 20:39:01	3,57	50	178,59722	CHI
201910735002	ITARUMA	IM21122617	CACHOEIRA ALTA	20/10/2019 19:01:49	20/10/2019 19:01:49	20/10/2019 19:01:49	21/10/2019 09:31:00	14,49	1	14,486389	CHI
201910735007	GOIANESIA	GE12000180	GOIANESIA S2	20/10/2019 17:38:15	20/10/2019 17:38:15	20/10/2019 17:38:15	20/10/2019 19:54:01	2,26	20	45,255556	CHI
201910735010	NOVA IGUAUCU DE GOIAS	NH11282359	SANTA TEREZINHA	20/10/2019 19:04:53	20/10/2019 19:04:53	20/10/2019 19:04:53	20/10/2019 20:55:00	1,84	119	218,39806	CHI
201910735012	MOZARLANDIA	MZ12066086	MOZARLANDIA	20/10/2019 19:05:54	20/10/2019 19:05:54	20/10/2019 19:05:54	21/10/2019 17:50:29	22,74	5	113,71528	CHI
201910735015	TURVELANDIA	TD12025702	RIO DOS BOIS	20/10/2019 17:07:36	20/10/2019 17:07:36	20/10/2019 17:07:36	21/10/2019 12:25:01	19,29	6	115,74167	CHI
201910735019	SILVANIA	SV12215787	DAIA S2	20/10/2019 19:08:31	20/10/2019 19:08:31	20/10/2019 19:08:31	21/10/2019 00:23:00	5,24	1	5,2413889	CHI
201910735020	CAMPOS BELOS	CH12376678	SAO DOMINGOS	20/10/2019 19:08:27	20/10/2019 19:08:27	20/10/2019 19:08:27	20/10/2019 22:55:00	3,78	16	60,413333	CHI
201910735042	DOVERLANDIA	DV12380848	CAIAPONIA	20/10/2019 17:02:49	20/10/2019 17:02:49	20/10/2019 17:02:49	24/10/2019 03:12:40	82,16	11	903,80583	CHI
201910735044	CACHOEIRA ALTA	CC10400649	CACHOEIRA ALTA	20/10/2019 18:35:17	21/10/2019 00:35:31	20/10/2019 18:35:17	21/10/2019 00:34:29	5,99	260	1556,5333	CHI
201910735044	CACU	CC10400649	CACHOEIRA ALTA	20/10/2019 18:35:17	21/10/2019 00:35:31	20/10/2019 18:35:17	21/10/2019 00:34:29	5,99	1	5,9866667	CHI
201910735044	QUIRINOPOLIS	CC10400649	CACHOEIRA ALTA	20/10/2019 18:35:17	21/10/2019 00:35:31	20/10/2019 18:35:17	21/10/2019 00:34:29	5,99	27	161,64	CHI
201910735044	CACHOEIRA ALTA	CC10400649	CACHOEIRA ALTA	20/10/2019 18:35:17	21/10/2019 00:35:31	21/10/2019 00:35:31	21/10/2019 11:15:26	10,67	260	2772,9722	CHI
201910735044	CACU	CC10400649	CACHOEIRA ALTA	20/10/2019 18:35:17	21/10/2019 00:35:31	21/10/2019 00:35:31	21/10/2019 11:15:26	10,67	1	10,665278	CHI
201910735044	QUIRINOPOLIS	CC10400649	CACHOEIRA ALTA	20/10/2019 18:35:17	21/10/2019 00:35:31	21/10/2019 00:35:31	21/10/2019 11:15:26	10,67	27	287,9625	CHI
201910735045	GOIANESIA	GE21270427	GOIANESIA S2	20/10/2019 19:14:15	20/10/2019 19:14:15	20/10/2019 19:14:15	20/10/2019 20:38:01	1,40	1	1,3961111	CHI
201910735047	ABADIANIA	AA12388790	DAIA S2	20/10/2019 19:14:42	20/10/2019 19:14:42	20/10/2019 19:14:42	20/10/2019 21:42:16	2,46	6	14,756667	CHI

201910735051	LUZIANIA	3200161964	MARAJOARA	20/10/2019 19:15:00	20/10/2019 19:15:00	20/10/2019 19:15:00	20/10/2019 21:11:09	1,94	1	1,9358333	CHI
201910735057	BONOPOLIS	BX12391936	SAO MIGUEL DO ARAGUAIA	20/10/2019 19:16:14	20/10/2019 19:16:14	20/10/2019 19:16:14	20/10/2019 21:48:01	2,53	29	73,361944	CHI
201910735063	RIO VERDE	630004572	RIO VERDE S2	20/10/2019 19:17:20	20/10/2019 19:17:20	20/10/2019 19:17:20	20/10/2019 21:25:17	2,13	1	2,1325	CHI
201910735065	CACU	CC12097352	CACHOEIRA ALTA	20/10/2019 17:48:08	20/10/2019 17:48:08	20/10/2019 17:48:08	24/10/2019 17:25:01	95,61	7	669,30306	CHI
201910735070	JATAI	JT12184058	JATAI S2	20/10/2019 16:15:58	20/10/2019 16:15:58	20/10/2019 16:15:58	21/10/2019 12:49:01	20,55	5	102,75417	CHI
201910735082	POSSE	PS11156242	IACIARA S2	20/10/2019 19:22:54	20/10/2019 19:22:54	20/10/2019 19:22:54	20/10/2019 21:52:00	2,49	8	19,88	CHI
201910735088	RIO VERDE	10022344983	SANTA HELENA S1	20/10/2019 19:24:47	20/10/2019 19:24:47	20/10/2019 19:24:47	21/10/2019 12:07:27	16,71	1	16,711111	CHI
201910735095	MINEIROS	MY10396069	PARQUE DAS EMAS	20/10/2019 17:20:32	20/10/2019 17:20:32	20/10/2019 17:20:32	21/10/2019 11:28:09	18,13	7	126,88861	CHI
201910735095	PEROLANDIA	MY10396069	PARQUE DAS EMAS	20/10/2019 17:20:32	20/10/2019 17:20:32	20/10/2019 17:20:32	21/10/2019 11:28:09	18,13	16	290,03111	CHI
201910735095	PORTELANDIA	MY10396069	PARQUE DAS EMAS	20/10/2019 17:20:32	20/10/2019 17:20:32	20/10/2019 17:20:32	21/10/2019 11:28:09	18,13	1	18,126944	CHI
201910735095	MINEIROS	MY10396069	PARQUE DAS EMAS	20/10/2019 17:20:32	20/10/2019 17:20:32	20/10/2019 17:20:32	21/10/2019 12:00:01	18,66	7	130,60639	CHI
201910735095	PEROLANDIA	MY10396069	PARQUE DAS EMAS	20/10/2019 17:20:32	20/10/2019 17:20:32	20/10/2019 17:20:32	21/10/2019 12:00:01	18,66	7	130,60639	CHI
201910735097	MAIRIPOTABA	MI12120720	PONTALINA	20/10/2019 17:44:18	20/10/2019 17:44:18	20/10/2019 17:44:18	21/10/2019 08:51:00	15,11	17	256,89833	CHI
201910735099	PADRE BERNARDO	PB12093757	PADRE BERNARDO	20/10/2019 19:27:08	20/10/2019 19:27:08	20/10/2019 19:27:08	20/10/2019 21:47:00	2,33	4	9,3244444	CHI
201910735118	MONTIVIDIU DO NORTE	MX12137628	PORANGATU	20/10/2019 18:27:01	20/10/2019 18:27:01	20/10/2019 18:27:01	21/10/2019 11:32:01	17,08	6	102,5	CHI
201910735125	SERRANOPOLIS	SX12267586	JATAI S1	20/10/2019 19:40:50	20/10/2019 19:40:50	20/10/2019 19:40:50	22/10/2019 15:44:00	44,05	6	264,31667	CHI
201910735126	ITARUMA	IJ12107422	ITAJA S2	20/10/2019 19:41:42	20/10/2019 19:41:42	20/10/2019 19:41:42	22/10/2019 17:52:00	46,17	29	1338,9783	CHI
201910735132	MOZARLANDIA	MZ12220365	MOZARLANDIA	20/10/2019 19:34:30	20/10/2019 19:34:30	20/10/2019 19:34:30	23/10/2019 14:26:49	66,87	9	601,8475	CHI
201910735133	ITARUMA	IM12107441	CACHOEIRA ALTA	20/10/2019 19:09:07	20/10/2019 19:09:07	20/10/2019 19:09:07	21/10/2019 08:14:01	13,08	11	143,89833	CHI
201910735137	URUTAI	600005926	URUTAI	20/10/2019 19:45:51	20/10/2019 19:45:51	20/10/2019 19:45:51	21/10/2019 11:08:00	15,37	1	15,369167	CHI
201910735157	CACHOEIRA DOURADA	CD12000007RE	CACHOEIRA DOURADA	20/10/2019 19:13:07	20/10/2019 19:13:07	20/10/2019 19:13:07	20/10/2019 21:55:01	2,70	27	72,855	CHI
201910735157	ITUMBIARA	CD12000007RE	CACHOEIRA DOURADA	20/10/2019 19:13:07	20/10/2019 19:13:07	20/10/2019 19:13:07	20/10/2019 21:55:01	2,70	27	72,855	CHI
201910735160	JAUPACI	JP12349721	IPORA	20/10/2019 18:13:52	20/10/2019 18:13:52	20/10/2019 18:13:52	22/10/2019 10:02:11	39,81	7	278,63694	CHI
201910735175	LUZIANIA	LZ11351419	RIO VERMELHO	20/10/2019 20:00:40	20/10/2019 20:00:40	20/10/2019 20:00:40	20/10/2019 21:20:00	1,32	65	85,944444	CHI
201910735188	ABADIANIA	8336755	DAIA S2	20/10/2019 20:05:37	20/10/2019 20:05:37	20/10/2019 20:05:37	21/10/2019 11:02:33	14,95	49	732,49556	CHI
201910735196	GOIATUBA	140025029	GOIATUBA S2	20/10/2019 20:09:16	20/10/2019 20:09:16	20/10/2019 20:09:16	20/10/2019 21:44:01	1,58	1	1,5791667	CHI
201910735198	JUSSARA	10023890906	JUSSARA	20/10/2019 20:09:38	20/10/2019 20:09:38	20/10/2019 20:09:38	21/10/2019 17:03:03	20,89	1	20,890278	CHI
201910735207	EDEIA	EA12000044	EDEIA	20/10/2019 20:05:44	20/10/2019 20:05:44	20/10/2019 20:05:44	21/10/2019 12:30:01	16,40	3	49,214167	CHI
201910735214	FORMOSA	FA21316957	ITQUIRA	20/10/2019 20:16:18	20/10/2019 20:16:18	20/10/2019 20:16:18	20/10/2019 22:17:00	2,01	1	2,0116667	CHI
201910735217	RIO VERDE	RV11214211	CABRIUVA S1	20/10/2019 19:26:06	20/10/2019 19:26:06	20/10/2019 19:26:06	20/10/2019 22:55:00	3,48	114	396,91	CHI
201910735219	BURITI DE GOIAS	1680000357	FIRMINOPOLIS S2	20/10/2019 20:18:33	20/10/2019 20:18:33	20/10/2019 20:18:33	21/10/2019 11:00:01	14,69	1	14,691111	CHI
201910735224	CACU	CC12000095	CACHOEIRA ALTA	20/10/2019 19:10:33	20/10/2019 19:10:33	20/10/2019 19:10:33	21/10/2019 08:26:01	13,26	25	331,44444	CHI
201910735228	ALTO PARAISO DE GOIAS	BF12253174	NIQUELANDIA SUBTRANSMISSAO	20/10/2019 20:25:34	20/10/2019 20:25:34	20/10/2019 20:25:34	21/10/2019 10:50:00	14,41	4	57,628889	CHI
201910735228	COLINAS DO SUL	BF12253174	NIQUELANDIA SUBTRANSMISSAO	20/10/2019 20:25:34	20/10/2019 20:25:34	20/10/2019 20:25:34	21/10/2019 10:50:00	14,41	3	43,221667	CHI
201910735274	URUTAI	UT12131343	URUTAI	20/10/2019 20:30:58	20/10/2019 20:30:58	20/10/2019 20:30:58	21/10/2019 10:11:01	13,67	1	13,6675	CHI
201910735278	PARANAIGUARA	PC11194920	CACHOEIRA ALTA	20/10/2019 20:06:08	20/10/2019 20:06:08	20/10/2019 20:06:08	21/10/2019 10:15:00	14,15	87	1230,8567	CHI
201910735282	JARAGUA	JA12247701	GOIANESIA S2	20/10/2019 18:40:18	20/10/2019 18:40:18	20/10/2019 18:40:18	20/10/2019 22:24:00	3,73	6	22,37	CHI
201910735286	CAMPINACU	UC12300538	PORANGATU	20/10/2019 20:36:56	20/10/2019 20:36:56	20/10/2019 20:36:56	21/10/2019 12:05:00	15,47	15	232,01667	CHI
201910735294	APORE	AE12358913	ITAJA S1	20/10/2019 20:41:07	20/10/2019 20:41:07	20/10/2019 20:41:07	21/10/2019 11:19:00	14,63	2	29,262778	CHI
201910735297	CORUMBAIBA	CI21195333	VILA CORUMBA	20/10/2019 20:43:18	20/10/2019 20:43:18	20/10/2019 20:43:18	21/10/2019 00:04:50	3,36	1	3,3588889	CHI
201910735297	CORUMBAIBA	CI21132867	VILA CORUMBA	20/10/2019 20:43:18	20/10/2019 20:43:18	20/10/2019 20:43:18	21/10/2019 01:54:12	5,18	1	5,1816667	CHI
201910735297	CORUMBAIBA	CI21195333	VILA CORUMBA	20/10/2019 20:43:18	20/10/2019 20:43:18	21/10/2019 00:24:15	21/10/2019 01:42:42	1,31	1	1,3075	CHI
201910735299	ANICUNS	AC12000067	ANICUNS	20/10/2019 19:58:04	20/10/2019 19:58:04	20/10/2019 19:58:04	20/10/2019 21:59:01	2,02	15	30,2375	CHI
201910735307	FORMOSO	FO12328885	PORANGATU	20/10/2019 20:48:25	20/10/2019 20:48:25	20/10/2019 20:48:25	21/10/2019 14:49:00	18,01	4	72,038889	CHI

201910735307	SANTA TEREZA DE GOIAS	FO12328885	PORANGATU	20/10/2019 20:48:25	20/10/2019 20:48:25	20/10/2019 20:48:25	21/10/2019 14:49:00	18,01	12	216,11667	CHI
201910735311	FLORES DE GOIAS	FB12045259	IACIARA S2	20/10/2019 20:49:51	20/10/2019 20:49:51	20/10/2019 20:49:51	20/10/2019 22:29:00	1,65	416	687,44	CHI
201910735311	SITIO D ABADIA	FB12045259	IACIARA S2	20/10/2019 20:49:51	20/10/2019 20:49:51	20/10/2019 20:49:51	20/10/2019 22:29:00	1,65	117	193,3425	CHI
201910735312	RIO QUENTE	RQ12100101RE	RIO QUENTE	20/10/2019 20:46:44	20/10/2019 20:46:44	20/10/2019 20:46:44	20/10/2019 22:34:01	1,79	41	73,310278	CHI
201910735319	MONTIVIDIU DO NORTE	MX12192266	PORANGATU	20/10/2019 20:53:34	20/10/2019 20:53:34	20/10/2019 20:53:34	21/10/2019 08:50:02	11,94	59	704,52556	CHI
201910735319	TROMBAS	MX12192266	PORANGATU	20/10/2019 20:53:34	20/10/2019 20:53:34	20/10/2019 20:53:34	21/10/2019 08:50:02	11,94	23	274,64556	CHI
201910735323	NIQUELANDIA	NQ12086253	URUACU	20/10/2019 19:50:41	21/10/2019 07:46:02	20/10/2019 19:50:41	21/10/2019 07:45:06	11,91	48	571,53333	CHI
201910735323	NIQUELANDIA	NQ12086253	URUACU	20/10/2019 19:50:41	21/10/2019 07:46:02	21/10/2019 07:46:02	21/10/2019 09:05:30	1,32	14	18,542222	CHI
201910735323	NIQUELANDIA	NQ12197599LD	URUACU	20/10/2019 19:50:41	21/10/2019 07:46:02	21/10/2019 07:46:02	21/10/2019 14:19:07	6,55	34	222,74722	CHI
201910735324	ANICUNS	AC21278671	FIRMINOPOLIS S2	20/10/2019 20:56:26	20/10/2019 20:56:26	20/10/2019 20:56:26	21/10/2019 09:38:03	12,69	1	12,693611	CHI
201910735325	ANAPOLIS	21026634	ANAPOLIS UNIVERSITARIO S2	20/10/2019 20:57:19	20/10/2019 20:57:19	20/10/2019 20:57:19	20/10/2019 22:29:00	1,53	1	1,5280556	CHI
201910735330	MINEIROS	MY12202613	PARQUE DAS EMAS	20/10/2019 21:00:44	20/10/2019 21:00:44	20/10/2019 21:00:44	25/10/2019 14:22:45	113,37	10	1133,6694	CHI
201910735334	SANTA HELENA DE GOIAS	SH21315692	RIO VERDE S2	20/10/2019 21:02:01	20/10/2019 21:02:01	20/10/2019 21:02:01	21/10/2019 10:01:51	13,00	1	12,997222	CHI
201910735338	ANICUNS	AC12304649	ANICUNS	20/10/2019 18:38:29	20/10/2019 18:38:29	20/10/2019 18:38:29	21/10/2019 00:29:54	5,86	5	29,284722	CHI
201910735345	NIQUELANDIA	NQ12342798	BARRO ALTO	20/10/2019 21:08:58	20/10/2019 21:08:58	20/10/2019 21:08:58	22/10/2019 10:09:01	37,00	3	111,0025	CHI
201910735357	TROMBAS	TB11143648	PORANGATU	20/10/2019 20:55:09	20/10/2019 20:55:09	20/10/2019 20:55:09	21/10/2019 01:55:00	5,00	192	959,52	CHI
201910735375	GOIATUBA	GT12000264	GOIATUBA S1	20/10/2019 23:03:47	20/10/2019 23:03:47	20/10/2019 23:03:47	21/10/2019 08:30:00	9,44	15	141,55417	CHI
201910735375	PANAMA	GT12000264	GOIATUBA S1	20/10/2019 23:03:47	20/10/2019 23:03:47	20/10/2019 23:03:47	21/10/2019 08:30:00	9,44	1	9,4369444	CHI
201910735375	RUBIATABA	GT12000264	GOIATUBA S1	20/10/2019 23:03:47	20/10/2019 23:03:47	20/10/2019 23:03:47	21/10/2019 08:30:00	9,44	1	9,4369444	CHI
201910735381	CALDAS NOVAS	CN12142352	CALDAS NOVAS S1	20/10/2019 21:28:54	20/10/2019 21:28:54	20/10/2019 21:28:54	20/10/2019 22:58:00	1,48	10	14,85	CHI
201910735384	PILAR DE GOIAS	GG21012463	SANTA TEREZINHA	20/10/2019 21:30:00	20/10/2019 21:30:00	20/10/2019 21:30:00	22/10/2019 09:13:01	35,72	1	35,716944	CHI
201910735389	AMARALINA	LC21058062	MARA ROSA	20/10/2019 21:31:22	20/10/2019 21:31:22	20/10/2019 21:31:22	21/10/2019 19:47:01	22,26	1	22,260833	CHI
201910735390	RIO VERDE	630286826	RIO VERDE S2	20/10/2019 21:31:48	20/10/2019 21:31:48	20/10/2019 21:31:48	25/10/2019 15:18:01	113,77	1	113,77028	CHI
201910735392	MINEIROS	MY12024312	PARQUE DAS EMAS	21/10/2019 07:03:11	21/10/2019 07:03:11	21/10/2019 07:03:11	21/10/2019 20:10:47	13,13	70	918,86667	DIA CRÍTICO
201910735392	SANTA RITA DO ARAGUAIA	MY12024312	PARQUE DAS EMAS	21/10/2019 07:03:11	21/10/2019 07:03:11	21/10/2019 07:03:11	21/10/2019 20:10:47	13,13	16	210,02667	DIA CRÍTICO
201910735394	MAIRIPOTABA	MI31060557	PONTALINA	20/10/2019 21:33:32	20/10/2019 21:33:32	20/10/2019 21:33:32	21/10/2019 09:45:00	12,19	1	12,191111	CHI
201910735402	MINACU	IH11262686	MINACU	20/10/2019 21:38:37	20/10/2019 21:38:37	20/10/2019 21:38:37	21/10/2019 00:55:00	3,27	25	81,826389	CHI
201910735404	MOSSAMEDES	MD21299580	ITABERAI S2	20/10/2019 21:39:41	20/10/2019 21:39:41	20/10/2019 21:39:41	21/10/2019 10:54:01	13,24	1	13,238889	CHI
201910735411	MINEIROS	MY12260337	PARQUE DAS EMAS	20/10/2019 20:45:58	20/10/2019 20:45:58	20/10/2019 20:45:58	21/10/2019 00:50:32	4,08	285	1161,6917	CHI
201910735514	VALPARAISO DE GOIAS	10003705984	MARAJOARA	20/10/2019 21:54:13	20/10/2019 21:54:13	20/10/2019 21:54:13	21/10/2019 23:53:01	25,98	1	25,98	CHI
201910735515	RIO VERDE	RV12025925	MONTIVIDIU T	20/10/2019 19:20:54	20/10/2019 19:20:54	20/10/2019 19:20:54	21/10/2019 14:15:02	18,90	14	264,63111	CHI
201910735516	NIQUELANDIA	NQ21146082	URUACU	20/10/2019 21:55:46	20/10/2019 21:55:46	20/10/2019 21:55:46	21/10/2019 10:13:01	12,29	1	12,2875	CHI
201910735517	JUSSARA	1290059850	JUSSARA	20/10/2019 21:57:12	20/10/2019 21:57:12	20/10/2019 21:57:12	21/10/2019 09:57:31	12,01	1	12,005278	CHI
201910735524	ORIZONA	OZ12084893RE	PIRES DO RIO S2	20/10/2019 20:26:14	20/10/2019 20:26:14	20/10/2019 20:26:14	21/10/2019 01:16:01	4,83	56	270,46444	CHI
201910735524	PIRES DO RIO	OZ12084893RE	PIRES DO RIO S2	20/10/2019 20:26:14	20/10/2019 20:26:14	20/10/2019 20:26:14	21/10/2019 01:16:01	4,83	11	53,126944	CHI
201910735524	SAO MIGUEL DO PASSA QUATRO	OZ12084893RE	PIRES DO RIO S2	20/10/2019 20:26:14	20/10/2019 20:26:14	20/10/2019 20:26:14	21/10/2019 01:16:01	4,83	2	9,6594444	CHI
201910735524	VIANOPOLIS	OZ12084893RE	PIRES DO RIO S2	20/10/2019 20:26:14	20/10/2019 20:26:14	20/10/2019 20:26:14	21/10/2019 01:16:01	4,83	70	338,08056	CHI
201910735527	GOIAS	GS21319433	ITAPURANGA	20/10/2019 22:07:08	20/10/2019 22:07:08	20/10/2019 22:07:08	22/10/2019 11:54:01	37,78	1	37,781389	CHI
201910735528	MINEIROS	02610424	PARQUE DAS EMAS	20/10/2019 18:40:47	20/10/2019 18:40:47	20/10/2019 18:40:47	20/10/2019 18:44:48	0,07	66	4,4183333	CHI
201910735528	PORTELANDIA	02610424	PARQUE DAS EMAS	20/10/2019 18:40:47	20/10/2019 18:40:47	20/10/2019 18:40:47	20/10/2019 18:44:48	0,07	10	0,6694444	CHI
201910735528	BURITINOPOLIS	02610424	SANTA RITA DO ARAGUAIA	20/10/2019 18:40:47	20/10/2019 18:40:47	20/10/2019 18:40:47	20/10/2019 18:44:48	0,07	1	0,0669444	CHI
201910735528	MINEIROS	02610424	SANTA RITA DO ARAGUAIA	20/10/2019 18:40:47	20/10/2019 18:40:47	20/10/2019 18:40:47	20/10/2019 18:44:48	0,07	29	1,9413889	CHI
201910735528	SANTA RITA DO ARAGUAIA	02610424	SANTA RITA DO ARAGUAIA	20/10/2019 18:40:47	20/10/2019 18:40:47	20/10/2019 18:40:47	20/10/2019 18:44:48	0,07	1999	133,82194	CHI
201910735528	SANTA RITA DO ARAGUAIA	02610424	SANTA RITA DO ARAGUAIA	20/10/2019 18:40:47	20/10/2019 18:40:47	20/10/2019 18:40:47	20/10/2019 18:44:48	0,07	1170	78,325	CHI

201910735530	MINEIROS	SU12184127	SANTA RITA DO ARAGUAIA	20/10/2019 21:01:39	20/10/2019 21:01:39	20/10/2019 21:01:39	21/10/2019 10:41:00	13,66	14	191,18167	DIA CRÍTICO
201910735532	MORRINHOS	MR12212245	MORRINHOS	20/10/2019 22:11:37	20/10/2019 22:11:37	20/10/2019 22:11:37	21/10/2019 02:25:00	4,22	6	25,338333	CHI
201910735533	JUSSARA	1290031270	JUSSARA	20/10/2019 22:12:04	20/10/2019 22:12:04	20/10/2019 22:12:04	21/10/2019 10:35:26	12,39	1	12,389444	CHI
201910735534	FORMOSA	FA11000034	ITUIQUIRA	20/10/2019 22:12:29	20/10/2019 22:12:29	20/10/2019 22:12:29	20/10/2019 23:24:00	1,19	105	125,15417	CHI
201910735540	FORMOSO	FO11222829	PORANGATU	20/10/2019 22:17:38	20/10/2019 22:17:38	20/10/2019 22:17:38	21/10/2019 07:11:00	8,89	94	835,60778	CHI
201910735544	MARA ROSA	MQ11342052	MARA ROSA	20/10/2019 22:21:26	20/10/2019 22:21:27	20/10/2019 22:21:26	21/10/2019 09:20:01	10,98	44	482,96111	CHI
201910735544	MARA ROSA	MQ12390466	MARA ROSA	20/10/2019 22:21:26	20/10/2019 22:21:27	20/10/2019 22:21:27	21/10/2019 11:10:40	12,82	65	833,31806	CHI
201910735546	ESTRELA DO NORTE	ET12208648	MARA ROSA	20/10/2019 22:23:42	20/10/2019 22:23:42	20/10/2019 22:23:42	21/10/2019 10:50:00	12,44	7	87,068333	CHI
201910735556	AMERICANO DO BRASIL	AC12391519	ANICUNS	20/10/2019 22:29:05	20/10/2019 22:29:05	20/10/2019 22:29:05	21/10/2019 02:00:54	3,53	1	3,5302778	CHI
201910735556	ANICUNS	AC12391519	ANICUNS	20/10/2019 22:29:05	20/10/2019 22:29:05	20/10/2019 22:29:05	21/10/2019 02:00:54	3,53	14	49,423889	CHI
201910735559	INACIOLANDIA	ID11255711	QUIRINOPOLIS	20/10/2019 22:33:30	20/10/2019 22:33:30	20/10/2019 22:33:30	21/10/2019 09:10:01	10,61	19	201,56361	CHI
201910735564	CRIXAS	CX11284414	SERRA DO OURO	20/10/2019 22:28:17	20/10/2019 22:28:17	20/10/2019 22:28:17	21/10/2019 10:02:01	11,56	148	1711,2089	CHI
201910735576	NOVA IGUAÇU DE GOIAS	7830003244	SANTA TEREZINHA	20/10/2019 22:43:33	20/10/2019 22:43:33	20/10/2019 22:43:33	21/10/2019 14:50:00	16,11	1	16,1075	CHI
201910735580	MINEIROS	MY12149310	PARQUE DAS EMAS	20/10/2019 22:47:54	20/10/2019 22:47:54	20/10/2019 22:47:54	21/10/2019 16:25:00	17,62	73	1286,1383	CHI
201910735592	RIO VERDE	BZ21214180	ACREUNA	20/10/2019 22:57:34	20/10/2019 22:57:34	20/10/2019 22:57:34	21/10/2019 10:30:54	11,56	2	23,111111	CHI
201910735593	RIO VERDE	RV21048982	ACREUNA	20/10/2019 22:58:26	20/10/2019 22:58:26	20/10/2019 22:58:26	21/10/2019 11:59:38	13,02	1	13,02	CHI
201910735597	FORMOSO	TB12051886	PORANGATU	20/10/2019 23:03:55	20/10/2019 23:03:55	20/10/2019 23:03:55	21/10/2019 06:27:52	7,40	2	14,798333	CHI
201910735597	TROMBAS	TB12051886	PORANGATU	20/10/2019 23:03:55	20/10/2019 23:03:55	20/10/2019 23:03:55	21/10/2019 06:27:52	7,40	24	177,58	CHI
201910735599	SANTA TEREZA DE GOIAS	SE11098952	MARA ROSA	20/10/2019 22:35:39	20/10/2019 22:35:39	20/10/2019 22:35:39	21/10/2019 03:29:00	4,89	101	493,80583	CHI
201910735607	CAVALCANTE	CJ12208768RE	FLORES DE GOIAS	20/10/2019 23:13:28	20/10/2019 23:13:28	20/10/2019 23:13:28	21/10/2019 19:16:50	20,06	138	2767,7433	CHI
201910735607	CAVALCANTE	CJ12208768RE	FLORES DE GOIAS	20/10/2019 23:13:28	20/10/2019 23:13:28	20/10/2019 23:13:28	21/10/2019 20:44:38	21,52	8	172,15556	CHI
201910735612	PIRACANJUBA	PJ11263691	PIRACANJUBA	20/10/2019 23:19:10	21/10/2019 00:42:46	20/10/2019 23:19:10	21/10/2019 00:45:10	1,43	85	121,83333	CHI
201910735612	PIRACANJUBA	PJ12000011	PIRACANJUBA	20/10/2019 23:19:10	21/10/2019 00:42:46	21/10/2019 00:42:46	21/10/2019 01:14:41	0,53	58	30,852778	CHI
201910735633	SAO MIGUEL DO ARAGUAIA	SM11030537	SAO MIGUEL DO ARAGUAIA	21/10/2019 04:44:17	21/10/2019 04:44:17	21/10/2019 04:44:17	21/10/2019 07:36:00	2,86	201	575,25083	CHI
201910735639	GOIANESIA	550063638	GOIANESIA S2	20/10/2019 23:51:23	20/10/2019 23:51:23	20/10/2019 23:51:23	21/10/2019 03:05:00	3,23	1	3,2269444	CHI
201910735647	FORMOSA	10005562030	ITUIQUIRA	21/10/2019 00:04:43	21/10/2019 00:04:43	21/10/2019 00:04:43	21/10/2019 00:54:00	0,82	1	0,8213889	CHI
201910735654	CRIXAS	CX12405291	SANTA TEREZINHA	21/10/2019 00:11:00	21/10/2019 00:11:00	21/10/2019 00:11:00	21/10/2019 11:01:00	10,83	90	975	CHI
201910735659	NOVA AMERICA	NM12186863	RUBIATABA	21/10/2019 00:21:22	21/10/2019 00:21:22	21/10/2019 00:21:22	21/10/2019 08:36:00	8,24	72	593,56	CHI
201910735661	BOM JESUS DE GOIAS	1250012251	BOM JESUS DE GOIAS	21/10/2019 00:22:44	21/10/2019 00:22:44	21/10/2019 00:22:44	21/10/2019 11:54:00	11,52	1	11,521111	CHI
201910735670	CRIXAS	MZ10400707	MOZARLANDIA	21/10/2019 00:39:10	21/10/2019 00:39:10	21/10/2019 00:39:10	21/10/2019 12:06:31	11,46	1	11,455833	DIA CRÍTICO
201910735670	MOZARLANDIA	MZ10400707	MOZARLANDIA	21/10/2019 00:39:10	21/10/2019 00:39:10	21/10/2019 00:39:10	21/10/2019 12:06:31	11,46	35	400,95417	DIA CRÍTICO
201910735670	NOVA CRIXAS	MZ10400707	MOZARLANDIA	21/10/2019 00:39:10	21/10/2019 00:39:10	21/10/2019 00:39:10	21/10/2019 12:06:31	11,46	125	1431,9792	DIA CRÍTICO
201910735670	NOVA CRIXAS	MZ10400707	NOVA CRIXAS	21/10/2019 00:39:10	21/10/2019 00:39:10	21/10/2019 00:39:10	21/10/2019 12:06:31	11,46	1	11,455833	DIA CRÍTICO
201910735670	CRIXAS	MZ10400707	MOZARLANDIA	21/10/2019 00:39:10	21/10/2019 00:39:10	21/10/2019 00:39:10	21/10/2019 12:28:31	11,82	2	23,645	DIA CRÍTICO
201910735670	NOVA CRIXAS	MZ10400707	MOZARLANDIA	21/10/2019 00:39:10	21/10/2019 00:39:10	21/10/2019 00:39:10	21/10/2019 12:28:31	11,82	22	260,095	DIA CRÍTICO
201910735699	ITUMBIARA	BG21263840	ITUMBIARA VELHA S2	21/10/2019 01:33:19	21/10/2019 01:33:19	21/10/2019 01:33:19	21/10/2019 17:03:42	15,51	2	31,012778	CHI
201910735718	QUIRINOPOLIS	QI12163448	SANTA HELENA S1	21/10/2019 02:01:16	21/10/2019 02:01:16	21/10/2019 02:01:16	21/10/2019 14:40:01	12,65	10	126,45833	CHI
201910735718	RIO VERDE	QI12163448	SANTA HELENA S1	21/10/2019 02:01:16	21/10/2019 02:01:16	21/10/2019 02:01:16	21/10/2019 14:40:01	12,65	1	12,645833	CHI
201910735746	ARAGUAPAZ	AZ11037784	MOZARLANDIA	21/10/2019 01:48:41	21/10/2019 01:48:41	21/10/2019 01:48:41	21/10/2019 15:50:00	14,02	37	518,81194	DIA CRÍTICO
201910735759	PIRES DO RIO	01480414	PIRES DO RIO S2	21/10/2019 03:46:17	21/10/2019 03:46:17	21/10/2019 03:46:17	21/10/2019 12:12:01	8,43	3	25,286667	CHI
201910735759	IPAMERI	01480414	PIRES DO RIO S2	21/10/2019 03:46:17	21/10/2019 03:46:17	21/10/2019 03:46:17	21/10/2019 12:25:29	8,65	215	1860,4667	CHI
201910735759	ORIZONA	01480414	PIRES DO RIO S2	21/10/2019 03:46:17	21/10/2019 03:46:17	21/10/2019 03:46:17	21/10/2019 12:25:29	8,65	9	77,88	CHI
201910735759	PIRES DO RIO	01480414	PIRES DO RIO S2	21/10/2019 03:46:17	21/10/2019 03:46:17	21/10/2019 03:46:17	21/10/2019 12:25:29	8,65	7	60,573333	CHI
201910735759	URUTAI	01480414	PIRES DO RIO S2	21/10/2019 03:46:17	21/10/2019 03:46:17	21/10/2019 03:46:17	21/10/2019 12:25:29	8,65	98	848,02667	CHI

201910735759	CAMPO ALEGRE DE GOIAS	IP10400416	CAMPO ALEGRE DE GOIAS	21/10/2019 03:46:17	21/10/2019 03:46:17	21/10/2019 03:46:17	21/10/2019 14:17:09	10,51	60	630,86667	CHI
201910735759	IPAMERI	IP10400416	CAMPO ALEGRE DE GOIAS	21/10/2019 03:46:17	21/10/2019 03:46:17	21/10/2019 03:46:17	21/10/2019 14:17:09	10,51	62	651,89556	CHI
201910735759	CAMPO ALEGRE DE GOIAS	IP10400416	PIRES DO RIO S2	21/10/2019 03:46:17	21/10/2019 03:46:17	21/10/2019 03:46:17	21/10/2019 14:17:09	10,51	21	220,80333	CHI
201910735759	IPAMERI	IP10400416	PIRES DO RIO S2	21/10/2019 03:46:17	21/10/2019 03:46:17	21/10/2019 03:46:17	21/10/2019 14:17:09	10,51	39	410,06333	CHI
201910735762	CIDADE OCIDENTAL	DH11350427	MARAJOARA	21/10/2019 03:59:43	21/10/2019 03:59:43	21/10/2019 03:59:43	21/10/2019 06:52:16	2,88	70	201,30833	CHI
201910735765	CRIXAS	CX11066380	SERRA DO OURO	21/10/2019 04:05:32	21/10/2019 04:05:32	21/10/2019 04:05:32	21/10/2019 07:42:00	3,61	134	483,44222	DIA CRÍTICO
201910735771	MAIRIPOTABA	CQ12028525RE	PONTALINA	21/10/2019 04:24:12	21/10/2019 04:24:12	21/10/2019 04:24:12	21/10/2019 08:48:00	4,40	49	215,43667	CHI
201910735771	PONTALINA	CQ12028525RE	PONTALINA	21/10/2019 04:24:12	21/10/2019 04:24:12	21/10/2019 04:24:12	21/10/2019 08:48:00	4,40	35	153,88333	CHI
201910735774	FORMOSO	FO21181726	MARA ROSA	21/10/2019 04:28:32	21/10/2019 04:28:32	21/10/2019 04:28:32	22/10/2019 11:52:01	31,39	1	31,391389	DIA CRÍTICO
201910735776	GAMELEIRA DE GOIAS	GL12383829	DAIA S2	21/10/2019 04:29:50	21/10/2019 04:29:50	21/10/2019 04:29:50	21/10/2019 08:02:00	3,54	1	3,5361111	CHI
201910735776	SILVANIA	GL12383829	DAIA S2	21/10/2019 04:29:50	21/10/2019 04:29:50	21/10/2019 04:29:50	21/10/2019 08:02:00	3,54	25	88,402778	CHI
201910735777	ISRAELANDIA	IS21158086	IPORA	21/10/2019 04:31:31	21/10/2019 04:31:31	21/10/2019 04:31:31	22/10/2019 14:07:40	33,60	1	33,6025	CHI
201910735779	LUZIANIA	LZ12092906	MARAJOARA	21/10/2019 04:35:05	21/10/2019 04:35:05	21/10/2019 04:35:05	21/10/2019 07:36:00	3,02	20	60,305556	CHI
201910735788	AMARALINA	LC12320686	MARA ROSA	21/10/2019 04:42:09	21/10/2019 04:42:09	21/10/2019 04:42:09	22/10/2019 11:15:24	30,55	9	274,9875	DIA CRÍTICO
201910735789	JATAI	JT12000160	JATAI S2	21/10/2019 01:58:13	21/10/2019 01:58:13	21/10/2019 01:58:13	21/10/2019 08:45:58	6,80	37	251,44583	CHI
201910735796	ITAJA	04400224	CACHOEIRA ALTA	21/10/2019 04:37:20	21/10/2019 04:37:20	21/10/2019 04:37:20	21/10/2019 14:10:01	9,54	73	696,76472	DIA CRÍTICO
201910735796	LAGOA SANTA	04400224	CACHOEIRA ALTA	21/10/2019 04:37:20	21/10/2019 04:37:20	21/10/2019 04:37:20	21/10/2019 14:10:01	9,54	61	582,22806	DIA CRÍTICO
201910735801	CUMARI	CY12000515	CATALAO S1	21/10/2019 05:00:56	21/10/2019 05:00:56	21/10/2019 05:00:56	21/10/2019 07:30:22	2,49	14	34,867778	CHI
201910735815	PONTALINA	PK12047065	PONTALINA	21/10/2019 05:12:55	21/10/2019 05:12:55	21/10/2019 05:12:55	21/10/2019 09:45:01	4,54	10	45,35	CHI
201910735832	SILVANIA	SV12190403	DAIA S2	21/10/2019 05:30:22	21/10/2019 05:30:22	21/10/2019 05:30:22	21/10/2019 10:48:00	5,29	59	312,33944	CHI
201910735839	BONOPOLIS	BX12193536	SAO MIGUEL DO ARAGUAIA	21/10/2019 05:34:22	21/10/2019 05:34:22	21/10/2019 05:34:22	21/10/2019 08:45:02	3,18	8	25,422222	CHI
201910735844	CAMPINACU	UC12055175	PORANGATU	21/10/2019 05:36:56	21/10/2019 05:36:56	21/10/2019 05:36:56	21/10/2019 11:19:00	5,70	15	85,516667	CHI
201910735850	IPAMERI	IP11186680	IPAMERI	21/10/2019 05:13:12	21/10/2019 05:13:12	21/10/2019 05:13:12	21/10/2019 09:17:00	4,06	94	381,95333	CHI
201910735858	SAO LUIS DE MONTES BELOS	SL32125644	FIRMINOPOLIS S1	21/10/2019 05:45:41	21/10/2019 05:45:41	21/10/2019 05:45:41	21/10/2019 08:39:01	2,89	15	43,333333	DIA CRÍTICO
201910735869	ISRAELANDIA	IS21380912	IPORA	21/10/2019 05:49:13	21/10/2019 05:49:13	21/10/2019 05:49:13	22/10/2019 15:00:35	33,19	1	33,189444	CHI
201910735875	ARUANA	04300214	MOZARLANDIA	21/10/2019 05:53:37	21/10/2019 05:53:37	21/10/2019 05:53:37	21/10/2019 18:07:01	12,22	8	97,786667	DIA CRÍTICO
201910735875	MOZARLANDIA	04300214	MOZARLANDIA	21/10/2019 05:53:37	21/10/2019 05:53:37	21/10/2019 05:53:37	21/10/2019 18:07:01	12,22	91	1112,3233	DIA CRÍTICO
201910735875	NOVA CRIXAS	04300214	MOZARLANDIA	21/10/2019 05:53:37	21/10/2019 05:53:37	21/10/2019 05:53:37	21/10/2019 18:07:01	12,22	33	403,37	DIA CRÍTICO
201910735881	MOSSAMEDES	MD21146506	ITABERAI S2	21/10/2019 05:55:54	21/10/2019 05:55:54	21/10/2019 05:55:54	22/10/2019 18:32:00	36,60	1	36,601667	CHI
201910735883	CAIAPONIA	CP13082099	CAIAPONIA	21/10/2019 05:48:00	21/10/2019 05:48:00	21/10/2019 05:48:00	21/10/2019 12:27:47	6,66	90	599,675	CHI
201910735883	CAIAPONIA	CP13082099	PIRANHAS	21/10/2019 05:48:00	21/10/2019 05:48:00	21/10/2019 05:48:00	21/10/2019 12:27:47	6,66	67	446,42472	CHI
201910735883	PIRANHAS	CP13082099	PIRANHAS	21/10/2019 05:48:00	21/10/2019 05:48:00	21/10/2019 05:48:00	21/10/2019 12:27:47	6,66	2	13,326111	CHI
201910735883	PIRANHAS	05560414	PIRANHAS	21/10/2019 05:48:00	21/10/2019 05:48:00	21/10/2019 05:48:00	21/10/2019 14:23:50	8,60	23	197,73611	CHI
201910735883	CAIAPONIA	05560414	PIRANHAS	21/10/2019 05:48:00	21/10/2019 05:48:00	21/10/2019 05:48:00	21/10/2019 16:36:00	10,80	3	32,4	CHI
201910735883	PIRANHAS	05560414	PIRANHAS	21/10/2019 05:48:00	21/10/2019 05:48:00	21/10/2019 05:48:00	21/10/2019 16:36:00	10,80	1	10,8	CHI
201910735883	CAIAPONIA	05560414	PIRANHAS	21/10/2019 05:48:00	21/10/2019 05:48:00	21/10/2019 05:48:00	21/10/2019 16:57:00	11,15	7	78,05	CHI
201910735883	PIRANHAS	05560414	PIRANHAS	21/10/2019 05:48:00	21/10/2019 05:48:00	21/10/2019 05:48:00	21/10/2019 16:57:00	11,15	2	22,3	CHI
201910735883	PIRANHAS	05560414	PIRANHAS	21/10/2019 05:48:00	21/10/2019 05:48:00	21/10/2019 05:48:00	21/10/2019 17:23:56	11,60	4	46,395556	CHI
201910735894	MARA ROSA	MQ21285218	MARA ROSA	21/10/2019 05:58:17	21/10/2019 05:58:17	21/10/2019 05:58:17	22/10/2019 11:09:01	29,18	1	29,178889	DIA CRÍTICO
201910735903	SAO JOAO D ALIANCA	6919681	SAO JOAO D ALIANCA	21/10/2019 06:01:33	21/10/2019 06:01:33	21/10/2019 06:01:33	21/10/2019 14:24:00	8,37	55	460,57917	CHI
201910735906	CAIAPONIA	CP12380880	CAIAPONIA	21/10/2019 06:02:42	21/10/2019 06:02:42	21/10/2019 06:02:42	22/10/2019 17:46:00	35,72	9	321,495	DIA CRÍTICO
201910735912	AURILANDIA	CG12391526	FIRMINOPOLIS S2	21/10/2019 05:28:00	21/10/2019 05:28:00	21/10/2019 05:28:00	21/10/2019 12:16:22	6,81	3	20,418333	CHI
201910735912	CACHOEIRA DE GOIAS	CG12391526	FIRMINOPOLIS S2	21/10/2019 05:28:00	21/10/2019 05:28:00	21/10/2019 05:28:00	21/10/2019 12:16:22	6,81	10	68,061111	CHI
201910735912	PARAUNA	CG12391526	FIRMINOPOLIS S2	21/10/2019 05:28:00	21/10/2019 05:28:00	21/10/2019 05:28:00	21/10/2019 12:16:22	6,81	32	217,79556	CHI

201910735914	LUZIANIA	LZ12349110	MARAJOARA	21/10/2019 05:15:59	21/10/2019 05:15:59	21/10/2019 05:15:59	21/10/2019 07:44:00	2,47	16	39,471111	CHI
201910735916	RIO VERDE	RV12049063	RIO VERDE S1	21/10/2019 06:02:55	21/10/2019 06:02:55	21/10/2019 06:02:55	21/10/2019 16:28:01	10,42	22	229,20333	DIA CRÍTICO
201910735921	CALDAS NOVAS	CN12142352	CALDAS NOVAS S1	21/10/2019 06:05:40	21/10/2019 06:05:40	21/10/2019 06:05:40	21/10/2019 14:36:00	8,51	11	93,561111	CHI
201910735924	ITUMBIARA	IT12033049	BOM JESUS DE GOIAS	21/10/2019 05:34:47	21/10/2019 05:34:47	21/10/2019 05:34:47	21/10/2019 10:30:00	4,92	8	39,362222	CHI
201910735932	SAO LUIS DE MONTES BELOS	SL32145964	SAO LUIZ DOS MONTES BELOS	21/10/2019 05:48:46	21/10/2019 05:48:46	21/10/2019 05:48:46	21/10/2019 08:41:01	2,87	36	103,35	DIA CRÍTICO
201910735937	ARUANA	03960214	NOVA CRIXAS	21/10/2019 06:09:37	21/10/2019 06:09:37	21/10/2019 06:09:37	21/10/2019 11:52:13	5,71	25	142,75	DIA CRÍTICO
201910735937	NOVA CRIXAS	03960214	NOVA CRIXAS	21/10/2019 06:09:37	21/10/2019 06:09:37	21/10/2019 06:09:37	21/10/2019 11:52:13	5,71	90	513,9	DIA CRÍTICO
201910735938	AMORINOPOLIS	AM12193408	IPORA	21/10/2019 04:39:23	21/10/2019 04:39:23	21/10/2019 04:39:23	21/10/2019 08:48:01	4,14	58	240,34556	CHI
201910735938	IPORA	AM12193408	IPORA	21/10/2019 04:39:23	21/10/2019 04:39:23	21/10/2019 04:39:23	21/10/2019 08:48:01	4,14	67	277,64056	CHI
201910735940	ITAPIRAPUA	IU12020177	JUSSARA	21/10/2019 05:57:34	21/10/2019 05:57:34	21/10/2019 05:57:34	21/10/2019 16:12:01	10,24	93	952,3975	CHI
201910735950	COCALZINHO DE GOIAS	CB12028344	COCALZINHO	21/10/2019 06:13:25	21/10/2019 06:13:25	21/10/2019 06:13:25	21/10/2019 09:09:00	2,93	4	11,705556	CHI
201910735953	CRIXAS	01270224	MOZARLANDIA	21/10/2019 05:48:48	21/10/2019 05:48:48	21/10/2019 05:48:48	21/10/2019 09:17:10	3,47	100	347,27778	DIA CRÍTICO
201910735953	MOZARLANDIA	01270224	MOZARLANDIA	21/10/2019 05:48:48	21/10/2019 05:48:48	21/10/2019 05:48:48	21/10/2019 09:17:10	3,47	777	2698,3483	DIA CRÍTICO
201910735953	NOVA CRIXAS	01270224	MOZARLANDIA	21/10/2019 05:48:48	21/10/2019 05:48:48	21/10/2019 05:48:48	21/10/2019 09:17:10	3,47	28	97,237778	DIA CRÍTICO
201910735955	MORRO AGUDO DE GOIAS	MS21036228	ITAPURANGA	21/10/2019 06:15:54	21/10/2019 06:15:54	21/10/2019 06:15:54	22/10/2019 12:35:00	30,32	1	30,318333	CHI
201910735957	RIO VERDE	RV21213484	CABRIUVA S2	21/10/2019 06:16:04	21/10/2019 06:16:04	21/10/2019 06:16:04	21/10/2019 11:32:00	5,27	1	5,2655556	CHI
201910735959	TURVELANDIA	TD12301554	RIO DOS BOIS	21/10/2019 06:17:00	21/10/2019 06:17:00	21/10/2019 06:17:00	23/10/2019 11:40:02	53,38	3	160,15167	CHI
201910735963	MORRINHOS	MR12128686RE	MORRINHOS	21/10/2019 06:17:37	21/10/2019 14:21:21	21/10/2019 06:17:37	21/10/2019 18:16:40	11,98	9	107,8575	CHI
201910735963	MORRINHOS	MR12128686RE	MORRINHOS	21/10/2019 06:17:37	21/10/2019 14:21:21	21/10/2019 14:21:21	21/10/2019 18:16:40	3,92	13	50,985278	CHI
201910735976	MAURILANDIA	ML13000009	RIO DOS BOIS	21/10/2019 10:50:01	21/10/2019 10:50:01	21/10/2019 10:50:01	21/10/2019 17:09:27	6,32	40	252,95556	CHI
201910735976	TURVELANDIA	ML13000009	RIO DOS BOIS	21/10/2019 10:50:01	21/10/2019 10:50:01	21/10/2019 10:50:01	21/10/2019 17:09:27	6,32	2	12,647778	CHI
201910735977	PARAUNA	RV12306606	MONTIVIDIU T	21/10/2019 06:04:56	21/10/2019 06:04:56	21/10/2019 06:04:56	23/10/2019 14:51:00	56,77	52	2951,9244	CHI
201910735980	NOVA IGUACU DE GOIAS	NH11269801	SANTA TEREZINHA	21/10/2019 06:22:21	21/10/2019 06:22:21	21/10/2019 06:22:21	21/10/2019 18:55:29	12,55	93	1167,3567	CHI
201910735983	URUACU	UR12339041	URUACU	21/10/2019 06:23:32	21/10/2019 06:23:32	21/10/2019 06:23:32	21/10/2019 07:51:01	1,46	35	51,031944	CHI
201910735985	CAMPINACU	UC12239716	PORANGATU	21/10/2019 05:30:46	21/10/2019 08:51:00	21/10/2019 05:30:46	21/10/2019 08:50:00	3,32	36	119,54	CHI
201910735985	CAMPINACU	UC12239716	PORANGATU	21/10/2019 05:30:46	21/10/2019 08:51:00	21/10/2019 08:51:00	21/10/2019 11:38:36	2,79	6	16,76	CHI
201910735985	CAMPINACU	UC12239719LD	PORANGATU	21/10/2019 05:30:46	21/10/2019 08:51:00	21/10/2019 08:51:00	21/10/2019 15:23:53	6,55	9	58,9325	CHI
201910735985	CAMPINACU	UC12244555	PORANGATU	21/10/2019 05:30:46	21/10/2019 08:51:00	21/10/2019 08:51:00	23/10/2019 09:02:08	48,19	17	819,15444	CHI
201910735985	CAMPINACU	UC12239723	PORANGATU	21/10/2019 05:30:46	21/10/2019 08:51:00	21/10/2019 08:51:00	23/10/2019 09:39:43	48,81	4	195,24778	CHI
201910735985	CAMPINACU	UC12239719LD	PORANGATU	21/10/2019 05:30:46	21/10/2019 08:51:00	21/10/2019 15:24:00	22/10/2019 15:25:17	24,02	9	216,1925	CHI
201910735985	CAMPINACU	UC12239716	PORANGATU	21/10/2019 05:30:46	21/10/2019 08:51:00	22/10/2019 07:20:30	22/10/2019 07:36:50	0,27	6	1,6333333	CHI
201910735993	AMARALINA	MU12166513	MARA ROSA	21/10/2019 06:26:47	21/10/2019 06:26:47	21/10/2019 06:26:47	21/10/2019 09:52:01	3,42	20	68,411111	DIA CRÍTICO
201910735994	CAIAPONIA	CP12260791	MONTIVIDIU T	21/10/2019 06:26:55	21/10/2019 06:26:55	21/10/2019 06:26:55	24/10/2019 12:51:01	78,40	1	78,401667	CHI
201910735994	MONTIVIDIU	CP12260791	MONTIVIDIU T	21/10/2019 06:26:55	21/10/2019 06:26:55	21/10/2019 06:26:55	24/10/2019 12:51:01	78,40	1	78,401667	CHI
201910735999	LUZIANIA	LZ12097148	RIO VERMELHO	21/10/2019 06:28:07	21/10/2019 06:28:07	21/10/2019 06:28:07	21/10/2019 09:52:00	3,40	28	95,145556	CHI
201910736000	BOM JESUS DE GOIAS	BJ12000003	BOM JESUS DE GOIAS	21/10/2019 04:41:24	21/10/2019 04:41:24	21/10/2019 04:41:24	21/10/2019 07:54:00	3,21	146	468,66	CHI
201910736005	ESTRELA DO NORTE	MU12391986	MARA ROSA	21/10/2019 04:25:27	21/10/2019 04:25:27	21/10/2019 04:25:27	21/10/2019 08:38:00	4,21	1	4,2091667	DIA CRÍTICO
201910736005	MUTUNOPOLIS	MU12391986	MARA ROSA	21/10/2019 04:25:27	21/10/2019 04:25:27	21/10/2019 04:25:27	21/10/2019 08:38:00	4,21	100	420,91667	DIA CRÍTICO
201910736009	MINACU	TB12256991	PORANGATU	21/10/2019 06:29:54	21/10/2019 06:29:54	21/10/2019 06:29:54	21/10/2019 19:16:00	12,77	12	153,22	CHI
201910736009	TROMBAS	TB12256991	PORANGATU	21/10/2019 06:29:54	21/10/2019 06:29:54	21/10/2019 06:29:54	21/10/2019 19:16:00	12,77	21	268,135	CHI
201910736011	GUARINOS	IW12267463	ITAPACI	21/10/2019 06:30:24	21/10/2019 06:30:24	21/10/2019 06:30:24	21/10/2019 12:59:00	6,48	3	19,43	CHI
201910736011	ITAPACI	IW12267463	ITAPACI	21/10/2019 06:30:24	21/10/2019 06:30:24	21/10/2019 06:30:24	21/10/2019 12:59:00	6,48	2	12,953333	CHI
201910736021	TROMBAS	TB21052592	PORANGATU	21/10/2019 06:32:52	21/10/2019 06:32:52	21/10/2019 06:32:52	28/10/2019 11:20:01	172,79	1	172,78583	CHI
201910736025	SANTA TEREZA DE GOIAS	SE12039889	MARA ROSA	21/10/2019 06:33:14	21/10/2019 06:33:14	21/10/2019 06:33:14	21/10/2019 09:10:00	2,61	33	86,221667	DIA CRÍTICO



201910736027	AGUA FRIA DE GOIAS	TL12164607	SAO JOAO D ALIANCA	21/10/2019 06:33:49	21/10/2019 06:33:49	21/10/2019 06:33:49	21/10/2019 09:40:00	3,10	17	52,751944	CHI
201910736028	MATRINCHA	MP11259790	MATRINCHA	21/10/2019 06:33:55	21/10/2019 06:33:55	21/10/2019 06:33:55	22/10/2019 00:35:00	18,02	41	738,74028	CHI
201910736044	ARAGUAPAZ	AZ12404547	MOZARLANDIA	21/10/2019 10:14:08	21/10/2019 10:14:08	21/10/2019 10:14:08	21/10/2019 16:54:07	6,67	4	26,665556	DIA CRÍTICO
201910736046	ISRAELANDIA	IS21018685	IPORA	21/10/2019 06:38:18	21/10/2019 06:38:18	21/10/2019 06:38:18	22/10/2019 11:50:52	29,21	1	29,209444	CHI
201910736049	CAMPOS BELOS	CH12000001	SAO DOMINGOS	21/10/2019 06:38:57	21/10/2019 06:38:57	21/10/2019 06:38:57	21/10/2019 08:29:00	1,83	42	77,035	CHI
201910736054	SANTA TEREZA DE GOIAS	SE12061000	MARA ROSA	21/10/2019 06:39:36	21/10/2019 06:39:36	21/10/2019 06:39:36	21/10/2019 17:14:07	10,58	170	1797,7972	DIA CRÍTICO
201910736054	SANTA TEREZA DE GOIAS	SE12061000	MARA ROSA	21/10/2019 06:39:36	21/10/2019 06:39:36	21/10/2019 06:39:36	21/10/2019 19:37:43	12,97	17	220,46639	DIA CRÍTICO
201910736055	IPAMERI	IP121207638	IPAMERI	21/10/2019 06:39:42	21/10/2019 06:39:42	21/10/2019 06:39:42	21/10/2019 16:16:00	9,60	1	9,605	CHI
201910736059	IPORA	IR21091427	IPORA	21/10/2019 06:40:46	21/10/2019 06:40:46	21/10/2019 06:40:46	23/10/2019 11:35:01	52,90	1	52,904167	CHI
201910736067	NOVA CRIXAS	NA21066292	NOVA CRIXAS	21/10/2019 06:42:05	21/10/2019 06:42:05	21/10/2019 06:42:05	23/10/2019 16:00:01	57,30	1	57,298889	DIA CRÍTICO
201910736071	CORUMBAIBA	IP12021532	IPAMERI	21/10/2019 06:42:54	21/10/2019 06:42:54	21/10/2019 06:42:54	21/10/2019 19:28:00	12,75	2	25,503333	CHI
201910736071	IPAMERI	IP12021532	IPAMERI	21/10/2019 06:42:54	21/10/2019 06:42:54	21/10/2019 06:42:54	21/10/2019 19:28:00	12,75	1	12,751667	CHI
201910736076	CALDAS NOVAS	CN21298631	VILA CORUMBA	21/10/2019 06:44:00	21/10/2019 06:44:00	21/10/2019 06:44:00	21/10/2019 08:24:01	1,67	1	1,6669444	CHI
201910736079	ITAPIRAPUA	IU12073722	MATRINCHA	21/10/2019 05:56:23	21/10/2019 05:56:23	21/10/2019 05:56:23	21/10/2019 12:55:29	6,98	3	20,955	CHI
201910736082	MARA ROSA	MQ12391917	MARA ROSA	21/10/2019 06:32:10	21/10/2019 06:32:10	21/10/2019 06:32:10	22/10/2019 10:05:01	27,55	6	165,285	DIA CRÍTICO
201910736083	GOUVELANDIA	GB12402360	QUIRINOPOLIS	21/10/2019 06:45:46	21/10/2019 06:45:46	21/10/2019 06:45:46	21/10/2019 12:00:29	5,25	8	41,962222	CHI
201910736083	QUIRINOPOLIS	GB12402360	QUIRINOPOLIS	21/10/2019 06:45:46	21/10/2019 06:45:46	21/10/2019 06:45:46	21/10/2019 12:00:29	5,25	4	20,981111	CHI
201910736084	CAMPOS BELOS	CH12376678	SAO DOMINGOS	21/10/2019 06:46:01	21/10/2019 06:46:01	21/10/2019 06:46:01	21/10/2019 10:08:00	3,37	16	53,862222	CHI
201910736087	BONOPOLIS	BX12168258	SAO MIGUEL DO ARAGUAIA	21/10/2019 03:51:54	21/10/2019 03:51:54	21/10/2019 03:51:54	21/10/2019 08:11:05	4,32	20	86,394444	CHI
201910736087	CACU	BX12168258	SAO MIGUEL DO ARAGUAIA	21/10/2019 03:51:54	21/10/2019 03:51:54	21/10/2019 03:51:54	21/10/2019 08:11:05	4,32	1	4,3197222	CHI
201910736101	CALDAS NOVAS	BC12352288	CALDAS NOVAS S1	21/10/2019 06:53:29	21/10/2019 06:53:29	21/10/2019 06:53:29	21/10/2019 13:36:00	6,71	1	6,7086111	CHI
201910736104	CRIXAS	CX11181373	SERRA DO OURO	21/10/2019 06:54:45	21/10/2019 06:54:45	21/10/2019 06:54:45	21/10/2019 10:10:01	3,25	110	357,98889	DIA CRÍTICO
201910736107	PALMEIRAS DE GOIAS	PL11277544	PALMEIRAS	21/10/2019 06:55:30	21/10/2019 06:55:30	21/10/2019 06:55:30	21/10/2019 09:19:34	2,40	1	2,4011111	CHI
201910736119	BOM JARDIM DE GOIAS	BM12356618	BOM JARDIM	21/10/2019 09:00:00	21/10/2019 09:00:00	21/10/2019 09:00:00	21/10/2019 18:05:58	9,10	3	27,298333	CHI
201910736127	TROMBAS	6487535	PORANGATU	21/10/2019 12:34:59	21/10/2019 12:34:59	21/10/2019 12:34:59	21/10/2019 20:43:00	8,13	7	56,935278	CHI
201910736131	ACREUNA	EU12000037	ACREUNA	21/10/2019 07:00:38	21/10/2019 07:00:38	21/10/2019 07:00:38	21/10/2019 08:45:11	1,74	984	1714,62	CHI
201910736134	ITAPIRAPUA	IU11274435	MATRINCHA	21/10/2019 06:42:09	21/10/2019 06:42:09	21/10/2019 06:42:09	21/10/2019 20:37:00	13,91	48	667,88	CHI
201910736135	ITAJA	IJ12154152	ITAJA S2	21/10/2019 07:01:33	21/10/2019 07:01:33	21/10/2019 07:01:33	22/10/2019 07:22:00	24,34	2	48,681667	CHI
201910736137	PIRACANJUBA	PJ12072758	PIRACANJUBA	21/10/2019 07:01:37	21/10/2019 07:01:37	21/10/2019 07:01:37	21/10/2019 11:49:00	4,79	10	47,897222	CHI
201910736141	ESTRELA DO NORTE	ET12256551	MARA ROSA	21/10/2019 07:01:53	21/10/2019 07:01:53	21/10/2019 07:01:53	23/10/2019 13:37:00	54,59	9	491,2675	DIA CRÍTICO
201910736146	ITAJA	IJ12370163	ITAJA S2	21/10/2019 07:02:33	21/10/2019 07:02:33	21/10/2019 07:02:33	24/10/2019 10:05:00	75,04	1	75,040833	CHI
201910736147	CATALAO	CT11250213	CATALAO S1	21/10/2019 05:32:46	21/10/2019 05:32:46	21/10/2019 05:32:46	21/10/2019 09:42:41	4,17	104	433,18889	CHI
201910736151	CRIXAS	CX21342232	SERRA DO OURO	21/10/2019 07:03:08	21/10/2019 07:03:08	21/10/2019 07:03:08	21/10/2019 12:02:01	4,98	1	4,9813889	DIA CRÍTICO
201910736155	MUNDO NOVO DE GOIAS	NA12041162	NOVA CRIXAS	21/10/2019 06:20:19	21/10/2019 06:20:19	21/10/2019 06:20:19	21/10/2019 15:58:01	9,63	37	356,24833	DIA CRÍTICO
201910736155	NOVA CRIXAS	NA12041162	NOVA CRIXAS	21/10/2019 06:20:19	21/10/2019 06:20:19	21/10/2019 06:20:19	21/10/2019 15:58:01	9,63	29	279,22167	DIA CRÍTICO
201910736157	GUARINOS	GF12164881	SANTA TEREZINHA	21/10/2019 07:03:32	21/10/2019 07:03:32	21/10/2019 07:03:32	21/10/2019 11:39:00	4,59	36	165,28	CHI
201910736164	NOVA CRIXAS	NA11320889	NOVA CRIXAS	21/10/2019 06:41:53	21/10/2019 06:41:53	21/10/2019 06:41:53	21/10/2019 16:43:00	10,02	136	1362,5311	DIA CRÍTICO
201910736171	MIMOSO DE GOIAS	NQ12207364	BARRO ALTO	21/10/2019 07:05:44	21/10/2019 07:05:44	21/10/2019 07:05:44	22/10/2019 08:36:01	25,50	3	76,514167	CHI
201910736171	NIQUELANDIA	NQ12207364	BARRO ALTO	21/10/2019 07:05:44	21/10/2019 07:05:44	21/10/2019 07:05:44	22/10/2019 08:36:01	25,50	26	663,12278	CHI
201910736178	ITUMBIARA	690332660	ITUMBIARA NOVA	21/10/2019 07:06:20	21/10/2019 07:06:20	21/10/2019 07:06:20	21/10/2019 13:39:01	6,54	1	6,5447222	CHI
201910736180	NIQUELANDIA	NQ21292635	NIQUELANDIA SUBTRANSMISSAO	21/10/2019 07:06:22	21/10/2019 07:06:22	21/10/2019 07:06:22	21/10/2019 17:30:00	10,39	1	10,393889	CHI
201910736188	RIO VERDE	RV12305862LD	RIO VERDE S2	21/10/2019 07:06:51	21/10/2019 07:06:51	21/10/2019 07:06:51	21/10/2019 20:50:03	13,72	7	96,04	DIA CRÍTICO
201910736193	INDIARA	IY10395372	CEZARINA	21/10/2019 07:00:55	21/10/2019 07:00:55	21/10/2019 07:00:55	21/10/2019 08:16:35	1,26	20	25,222222	CHI
201910736193	INDIARA	IY10395372	CEZARINA	21/10/2019 07:00:55	21/10/2019 07:00:55	21/10/2019 07:00:55	21/10/2019 09:20:43	2,33	11	25,63	CHI

201910736193	INDIARA	IY10395372	CEZARINA	21/10/2019 07:00:55	21/10/2019 07:00:55	21/10/2019 07:00:55	21/10/2019 11:44:01	4,72	9	42,465	CHI
201910736193	INDIARA	IY10395372	CEZARINA	21/10/2019 07:00:55	21/10/2019 07:00:55	21/10/2019 08:31:26	21/10/2019 08:39:36	0,14	20	2,7222222	CHI
201910736195	SAO LUIS DE MONTES BELOS	SL12376360	FIRMINOPOLIS S2	21/10/2019 07:07:23	21/10/2019 07:07:23	21/10/2019 07:07:23	22/10/2019 11:49:01	28,69	10	286,93889	CHI
201910736199	ANAPOLIS	AN21247638	ANAPOLIS UNIVERSITARIO S2	21/10/2019 08:00:49	21/10/2019 08:00:49	21/10/2019 08:00:49	21/10/2019 11:22:00	3,35	2	6,7061111	CHI
201910736205	CATALAO	CT21160936	CATALAO S1	21/10/2019 07:08:46	21/10/2019 07:08:46	21/10/2019 07:08:46	22/10/2019 11:17:37	28,15	1	28,1475	CHI
201910736209	ITARUMA	IM21041697	CACHOEIRA ALTA	21/10/2019 07:09:49	21/10/2019 07:09:49	21/10/2019 07:09:49	24/10/2019 13:53:01	78,72	1	78,72	DIA CRÍTICO
201910736210	GAMELEIRA DE GOIAS	SV21328278	DAIA S2	21/10/2019 07:10:17	21/10/2019 07:10:17	21/10/2019 07:10:17	21/10/2019 19:18:00	12,13	1	12,128611	CHI
201910736212	DIORAMA	IR10403921	ARENOPOLIS	21/10/2019 07:03:10	21/10/2019 07:03:10	21/10/2019 07:03:10	21/10/2019 10:55:02	3,86	31	119,79778	CHI
201910736212	IPORA	IR10403921	ARENOPOLIS	21/10/2019 07:03:10	21/10/2019 07:03:10	21/10/2019 07:03:10	21/10/2019 10:55:02	3,86	10	38,644444	CHI
201910736212	MONTES CLAROS DE GOIAS	IR10403921	ARENOPOLIS	21/10/2019 07:03:10	21/10/2019 07:03:10	21/10/2019 07:03:10	21/10/2019 10:55:02	3,86	8	30,915556	CHI
201910736212	DIORAMA	IR10403921	ARENOPOLIS	21/10/2019 07:03:10	21/10/2019 07:03:10	21/10/2019 07:03:10	22/10/2019 18:10:00	35,11	34	1193,8722	CHI
201910736212	MONTES CLAROS DE GOIAS	IR10403921	ARENOPOLIS	21/10/2019 07:03:10	21/10/2019 07:03:10	21/10/2019 07:03:10	22/10/2019 18:10:00	35,11	14	491,59444	CHI
201910736212	DIORAMA	DI12231254LD	ARENOPOLIS	21/10/2019 07:03:10	21/10/2019 07:03:10	21/10/2019 07:03:10	22/10/2019 22:54:03	39,85	11	438,32861	CHI
201910736212	DIORAMA	IR10403921	ARENOPOLIS	21/10/2019 07:03:10	21/10/2019 07:03:10	21/10/2019 07:03:10	23/10/2019 04:21:56	45,31	3	135,93833	CHI
201910736212	MONTES CLAROS DE GOIAS	IR10403921	ARENOPOLIS	21/10/2019 07:03:10	21/10/2019 07:03:10	21/10/2019 07:03:10	23/10/2019 04:21:56	45,31	1	45,312778	CHI
201910736212	DIORAMA	IR10403921	ARENOPOLIS	21/10/2019 07:03:10	21/10/2019 07:03:10	21/10/2019 07:03:10	23/10/2019 16:50:58	57,80	28	1618,3067	CHI
201910736212	MONTES CLAROS DE GOIAS	IR10403921	ARENOPOLIS	21/10/2019 07:03:10	21/10/2019 07:03:10	21/10/2019 07:03:10	23/10/2019 16:50:58	57,80	14	809,15333	CHI
201910736214	ARUANA	AK12404527	MOZARLANDIA	21/10/2019 06:17:27	21/10/2019 06:17:27	21/10/2019 06:17:27	21/10/2019 17:54:53	11,62	33	383,58833	DIA CRÍTICO
201910736217	SANTA HELENA DE GOIAS	SH12271561	IPEGUARI	21/10/2019 04:27:04	21/10/2019 04:27:04	21/10/2019 04:27:04	21/10/2019 10:30:41	6,06	11	66,663056	DIA CRÍTICO
201910736219	FORMOSO	FO12060936	PORANGATU	21/10/2019 07:11:37	21/10/2019 07:11:37	21/10/2019 07:11:37	21/10/2019 21:50:00	14,64	1	14,639722	CHI
201910736219	SANTA TEREZA DE GOIAS	FO12060936	PORANGATU	21/10/2019 07:11:37	21/10/2019 07:11:37	21/10/2019 07:11:37	21/10/2019 21:50:00	14,64	18	263,515	CHI
201910736223	MORRINHOS	150145202	MORRINHOS	21/10/2019 07:12:09	21/10/2019 07:12:09	21/10/2019 07:12:09	21/10/2019 12:14:00	5,03	1	5,0308333	CHI
201910736229	SANTA TEREZA DE GOIAS	SE12182464	MARA ROSA	21/10/2019 07:13:19	21/10/2019 07:13:19	21/10/2019 07:13:19	21/10/2019 17:26:01	10,21	8	81,693333	DIA CRÍTICO
201910736232	FORMOSO	FO12392284	PORANGATU	21/10/2019 07:14:37	21/10/2019 07:14:37	21/10/2019 07:14:37	21/10/2019 15:38:01	8,39	13	109,07	CHI
201910736232	SANTA TEREZA DE GOIAS	FO12392284	PORANGATU	21/10/2019 07:14:37	21/10/2019 07:14:37	21/10/2019 07:14:37	21/10/2019 15:38:01	8,39	5	41,95	CHI
201910736233	QUIRINOPOLIS	QI21203950	QUIRINOPOLIS	21/10/2019 07:14:43	21/10/2019 07:14:43	21/10/2019 07:14:43	21/10/2019 10:46:00	3,52	1	3,5213889	CHI
201910736235	ESTRELA DO NORTE	ET11100731	MARA ROSA	21/10/2019 07:15:01	21/10/2019 07:15:01	21/10/2019 07:15:01	21/10/2019 10:00:00	2,75	131	360,21361	DIA CRÍTICO
201910736238	RIO VERDE	RV21271448	CABRIUVA S2	21/10/2019 07:15:27	21/10/2019 07:15:27	21/10/2019 07:15:27	21/10/2019 16:44:01	9,48	1	9,4761111	CHI
201910736239	IACIARA	IA21117857	IACIARA S1	21/10/2019 07:15:30	21/10/2019 07:15:30	21/10/2019 07:15:30	21/10/2019 10:08:00	2,87	1	2,875	CHI
201910736242	MARA ROSA	MQ11000002	MARA ROSA	21/10/2019 06:19:24	21/10/2019 06:19:24	21/10/2019 06:19:24	21/10/2019 20:52:00	14,54	109	1585,2233	DIA CRÍTICO
201910736248	GOIAS	8534440	GOIAS	21/10/2019 07:19:48	21/10/2019 07:19:48	21/10/2019 07:19:48	21/10/2019 09:40:00	2,34	15	35,05	CHI
201910736253	BOM JESUS DE GOIAS	1250013176	BOM JESUS DE GOIAS	21/10/2019 07:21:29	21/10/2019 07:21:29	21/10/2019 07:21:29	21/10/2019 12:23:01	5,03	1	5,0255556	CHI
201910736258	CATALAO	CT12250354	CATALAO S1	21/10/2019 07:22:55	21/10/2019 07:22:55	21/10/2019 07:22:55	21/10/2019 19:57:17	12,57	9	113,155	CHI
201910736258	CATALAO	CT12250354	CATALAO S1	21/10/2019 07:22:55	21/10/2019 07:22:55	21/10/2019 07:22:55	23/10/2019 05:40:01	46,29	8	370,28	CHI
201910736264	PARANAIGUARA	SO12000023	CACHOEIRA ALTA	21/10/2019 05:58:17	21/10/2019 05:58:17	21/10/2019 05:58:17	24/10/2019 17:01:08	83,05	29	2408,3775	DIA CRÍTICO
201910736264	SAO SIMAO	SO12000023	CACHOEIRA ALTA	21/10/2019 05:58:17	21/10/2019 05:58:17	21/10/2019 05:58:17	24/10/2019 17:01:08	83,05	6	498,285	DIA CRÍTICO
201910736264	PARANAIGUARA	PC13226621	CACHOEIRA ALTA	21/10/2019 05:58:17	21/10/2019 05:58:17	21/10/2019 05:58:17	25/10/2019 07:34:25	97,60	20	1952,0444	DIA CRÍTICO
201910736264	SAO SIMAO	PC13226621	CACHOEIRA ALTA	21/10/2019 05:58:17	21/10/2019 05:58:17	21/10/2019 05:58:17	25/10/2019 07:34:25	97,60	26	2537,6578	DIA CRÍTICO
201910736264	PARANAIGUARA	SO13000024	CACHOEIRA ALTA	21/10/2019 05:58:17	21/10/2019 05:58:17	21/10/2019 13:54:02	24/10/2019 17:01:08	75,12	11	826,30167	DIA CRÍTICO
201910736270	PORANGATU	PO12104342	PORANGATU	21/10/2019 07:26:18	21/10/2019 07:26:18	21/10/2019 07:26:18	21/10/2019 16:27:00	9,01	2	18,023333	CHI
201910736276	FORMOSO	FO12071131	PORANGATU	21/10/2019 05:31:52	21/10/2019 05:31:52	21/10/2019 05:31:52	21/10/2019 15:16:00	9,74	22	214,18222	CHI
201910736283	FORMOSO	FO12145370	PORANGATU	21/10/2019 07:27:39	21/10/2019 07:27:39	21/10/2019 07:27:39	21/10/2019 20:56:00	13,47	57	767,9325	CHI
201910736284	NIQUELANDIA	NQ12235115	URUACU	21/10/2019 07:27:40	21/10/2019 07:27:40	21/10/2019 07:27:40	21/10/2019 13:44:00	6,27	26	163,07778	CHI
201910736287	VIANOPOLIS	VN12159849	PIRES DO RIO S2	21/10/2019 07:26:19	21/10/2019 07:26:19	21/10/2019 07:26:19	21/10/2019 11:29:00	4,04	9	36,4025	CHI

201910736290	CORUMBA DE GOIAS	ZN21302524	COCALZINHO	21/10/2019 07:28:32	21/10/2019 07:28:32	21/10/2019 07:28:32	21/10/2019 10:52:00	3,39	2	6,7822222	CHI
201910736302	TURVELANDIA	1760010768	RIO DOS BOIS	21/10/2019 07:30:06	21/10/2019 07:30:06	21/10/2019 07:30:06	25/10/2019 09:37:04	98,12	1	98,116111	CHI
201910736314	TURVELANDIA	TD12306032	RIO DOS BOIS	21/10/2019 07:31:48	21/10/2019 07:31:48	21/10/2019 07:31:48	21/10/2019 12:42:02	5,17	5	25,852778	CHI
201910736321	EDEALINA	ED21249819	PONTALINA	21/10/2019 07:32:36	21/10/2019 07:32:36	21/10/2019 07:32:36	21/10/2019 10:54:01	3,36	1	3,3569444	CHI
201910736329	URUACU	UR21212326	URUACU	21/10/2019 07:33:11	21/10/2019 07:33:11	21/10/2019 07:33:11	21/10/2019 09:25:52	1,88	1	1,8780556	CHI
201910736330	JUSSARA	BT12274297	BRITANIA	21/10/2019 07:33:19	21/10/2019 07:33:19	21/10/2019 07:33:19	21/10/2019 09:49:00	2,26	35	79,148611	CHI
201910736342	PARAUNA	PU12301185LD	ACREUNA	21/10/2019 07:34:56	21/10/2019 07:34:56	21/10/2019 07:34:56	22/10/2019 13:00:01	29,42	45	1323,8125	CHI
201910736342	PARAUNA	PU12044570	ACREUNA	21/10/2019 07:34:56	21/10/2019 07:34:56	21/10/2019 07:34:56	23/10/2019 02:35:01	43,00	24	1032,0333	CHI
201910736352	BOM JESUS DE GOIAS	IT12034458RE	CACHOEIRA DOURADA	21/10/2019 06:15:01	21/10/2019 06:15:01	21/10/2019 06:15:01	21/10/2019 09:22:00	3,12	3	9,3491667	DIA CRÍTICO
201910736352	ITUMBIARA	IT12034458RE	CACHOEIRA DOURADA	21/10/2019 06:15:01	21/10/2019 06:15:01	21/10/2019 06:15:01	21/10/2019 09:22:00	3,12	60	186,98333	DIA CRÍTICO
201910736352	PANAMA	IT12034458RE	CACHOEIRA DOURADA	21/10/2019 06:15:01	21/10/2019 06:15:01	21/10/2019 06:15:01	21/10/2019 09:22:00	3,12	13	40,513056	DIA CRÍTICO
201910736357	JUSSARA	JR12259893	JUSSARA	21/10/2019 07:33:02	21/10/2019 07:33:02	21/10/2019 07:33:02	21/10/2019 10:00:01	2,45	9	22,0475	CHI
201910736364	PALESTINA DE GOIAS	PY12223011	PALESTINA	21/10/2019 06:37:48	21/10/2019 06:37:48	21/10/2019 06:37:48	21/10/2019 23:26:01	16,80	113	1898,8081	CHI
201910736369	GOIAS	GS12071254	GOIAS	21/10/2019 07:29:20	21/10/2019 07:29:20	21/10/2019 07:29:20	21/10/2019 08:59:01	1,49	11	16,441944	CHI
201910736371	CRIXAS	CX12202125	SERRA DO OURO	21/10/2019 07:04:36	21/10/2019 07:04:36	21/10/2019 07:04:36	21/10/2019 20:39:00	13,57	3	40,72	DIA CRÍTICO
201910736373	ITAGUARI	I121170275	ITABERAI S1	21/10/2019 07:39:50	21/10/2019 07:39:50	21/10/2019 07:39:50	21/10/2019 17:50:01	10,17	2	20,339444	CHI
201910736376	BURITI DE GOIAS	BS11375304	FIRMINOPOLIS S2	21/10/2019 07:40:37	21/10/2019 07:40:37	21/10/2019 07:40:37	21/10/2019 10:02:00	2,36	20	47,127778	CHI
201910736377	AGUA LIMPA	AL12097209	VILA CORUMBA	21/10/2019 07:40:49	21/10/2019 07:40:49	21/10/2019 07:40:49	21/10/2019 11:15:00	3,57	6	21,418333	CHI
201910736379	FIRMINOPOLIS	00490224	FIRMINOPOLIS S1	21/10/2019 12:15:17	21/10/2019 12:15:17	21/10/2019 12:15:17	21/10/2019 12:18:22	0,05	29	1,4902778	DIA CRÍTICO
201910736379	SAO LUIS DE MONTES BELOS	00490224	FIRMINOPOLIS S1	21/10/2019 12:15:17	21/10/2019 12:15:17	21/10/2019 12:15:17	21/10/2019 12:18:22	0,05	41	2,1069444	DIA CRÍTICO
201910736386	GOIATUBA	GT12052877	GOIATUBA S1	21/10/2019 07:42:36	21/10/2019 07:42:36	21/10/2019 07:42:36	21/10/2019 14:46:00	7,06	4	28,226667	CHI
201910736400	SANTA RITA DO ARAGUAIA	SU21142744	SANTA RITA DO ARAGUAIA	21/10/2019 07:44:52	21/10/2019 07:44:52	21/10/2019 07:44:52	22/10/2019 13:14:01	29,49	1	29,485833	DIA CRÍTICO
201910736404	LUZIANIA	LZ12396832RE	MARAJOARA	21/10/2019 06:24:25	21/10/2019 06:24:25	21/10/2019 06:24:25	21/10/2019 11:57:00	5,54	38	210,63611	CHI
201910736408	PALMEIRAS DE GOIAS	PL12349319	PALMEIRAS	21/10/2019 07:45:55	21/10/2019 07:45:55	21/10/2019 07:45:55	21/10/2019 17:03:45	9,30	2	18,594444	CHI
201910736412	IACIARA	IA12211563	IACIARA S1	21/10/2019 07:41:57	21/10/2019 07:41:57	21/10/2019 07:41:57	21/10/2019 09:26:00	1,73	8	13,873333	CHI
201910736414	PIRES DO RIO	PR12404780	PIRES DO RIO S1	21/10/2019 07:46:59	21/10/2019 07:46:59	21/10/2019 07:46:59	21/10/2019 10:27:25	2,67	3	8,0216667	CHI
201910736426	FORMOSA	610214329	ITUIQUIRA	21/10/2019 07:48:30	21/10/2019 07:48:30	21/10/2019 07:48:30	21/10/2019 13:01:00	5,21	1	5,2083333	CHI
201910736429	BOM JESUS DE GOIAS	BJ12000207	CACHOEIRA DOURADA	21/10/2019 07:49:21	21/10/2019 07:49:21	21/10/2019 07:49:21	21/10/2019 11:01:00	3,19	4	12,776667	DIA CRÍTICO
201910736429	GOIATUBA	BJ12000207	CACHOEIRA DOURADA	21/10/2019 07:49:21	21/10/2019 07:49:21	21/10/2019 07:49:21	21/10/2019 11:01:00	3,19	1	3,1941667	DIA CRÍTICO
201910736429	PANAMA	BJ12000207	CACHOEIRA DOURADA	21/10/2019 07:49:21	21/10/2019 07:49:21	21/10/2019 07:49:21	21/10/2019 11:01:00	3,19	2	6,3883333	DIA CRÍTICO
201910736433	MINEIROS	MY11164189	PARQUE DAS EMAS	21/10/2019 05:58:05	21/10/2019 05:58:05	21/10/2019 05:58:05	21/10/2019 11:35:00	5,62	110	617,68056	DIA CRÍTICO
201910736434	GOIANDIRA	00540214	CATALAO S1	21/10/2019 07:47:12	21/10/2019 07:47:12	21/10/2019 07:47:12	21/10/2019 09:05:01	1,30	2169	2813,0725	CHI
201910736434	GOIANDIRA	GD12400840	CATALAO S1	21/10/2019 07:47:12	21/10/2019 07:47:12	21/10/2019 07:47:12	22/10/2019 16:34:15	32,78	3	98,3525	CHI
201910736434	GOIANDIRA	GD11009649	CATALAO S1	21/10/2019 07:47:12	21/10/2019 07:47:12	21/10/2019 16:34:40	21/10/2019 19:30:01	2,92	7	20,4575	CHI
201910736434	GOIANDIRA	00540214	CATALAO S1	21/10/2019 07:47:12	21/10/2019 07:47:12	21/10/2019 21:00:26	21/10/2019 21:04:46	0,07	2169	156,65	CHI
201910736434	GOIANDIRA	GD13358390	CATALAO S1	21/10/2019 07:47:12	21/10/2019 07:47:12	21/10/2019 21:05:01	21/10/2019 22:56:31	1,86	1283	2384,2417	CHI
201910736434	GOIANDIRA	00540214	CATALAO S1	21/10/2019 07:47:12	21/10/2019 07:47:12	21/10/2019 21:05:01	22/10/2019 03:53:07	6,80	886	6026,2767	CHI
201910736434	GOIANDIRA	GD11009649	CATALAO S1	21/10/2019 07:47:12	21/10/2019 07:47:12	22/10/2019 10:42:45	22/10/2019 16:27:42	5,75	7	40,244167	CHI
201910736440	SANTA RITA DO NOVO DESTINO	BA21150339	BARRO ALTO	21/10/2019 07:51:23	21/10/2019 07:51:23	21/10/2019 07:51:23	21/10/2019 09:56:01	2,08	1	2,0772222	CHI
201910736456	BURITI DE GOIAS	BS12304442	FIRMINOPOLIS S2	21/10/2019 07:53:09	21/10/2019 07:53:09	21/10/2019 07:53:09	21/10/2019 17:29:50	9,61	11	105,72528	CHI
201910736465	MONTIVIDIU	MV12054362	MONTIVIDIU T	21/10/2019 07:42:38	21/10/2019 07:42:38	21/10/2019 07:42:38	21/10/2019 11:10:58	3,47	6	20,833333	CHI
201910736469	ALTO PARAISO DE GOIAS	BF21379185	NIQUELANDIA SUBTRANSMISSAO	21/10/2019 07:55:15	21/10/2019 07:55:15	21/10/2019 07:55:15	21/10/2019 10:58:01	3,05	2	6,0922222	CHI
201910736474	JATAI	290125959	JATAI S3	21/10/2019 07:55:55	21/10/2019 07:55:55	21/10/2019 07:55:55	21/10/2019 12:53:01	4,95	1	4,9516667	CHI
201910736501	NOVA IGUAUCU DE GOIAS	NH11243670	SANTA TEREZINHA	21/10/2019 07:59:08	21/10/2019 07:59:08	21/10/2019 07:59:08	21/10/2019 16:07:28	8,14	81	659,25	CHI

201910736511	ITAJA	IJ12000077	CACHOEIRA ALTA	21/10/2019 08:00:20	21/10/2019 08:00:20	21/10/2019 08:00:20	23/10/2019 16:16:16	56,27	3	168,79667	DIA CRÍTICO
201910736516	RIO VERDE	RV21306401	CABRIUVA S2	21/10/2019 08:00:45	21/10/2019 08:00:45	21/10/2019 08:00:45	21/10/2019 23:58:33	15,96	1	15,963333	CHI
201910736525	ANAPOLIS	21153565	JUNDIAI S2	21/10/2019 08:01:43	21/10/2019 08:01:43	21/10/2019 08:01:43	21/10/2019 10:00:01	1,97	1	1,9716667	CHI
201910736532	BONOPOLIS	PO12394943	MARA ROSA	21/10/2019 08:02:19	21/10/2019 08:02:19	21/10/2019 08:02:19	22/10/2019 10:54:01	26,86	2	53,723333	DIA CRÍTICO
201910736532	PORANGATU	PO12394943	MARA ROSA	21/10/2019 08:02:19	21/10/2019 08:02:19	21/10/2019 08:02:19	22/10/2019 10:54:01	26,86	10	268,61667	DIA CRÍTICO
201910736534	ABADIANIA	AA12258351	DAIA S2	21/10/2019 08:02:25	21/10/2019 08:02:25	21/10/2019 08:02:25	21/10/2019 12:33:00	4,51	22	99,213889	CHI
201910736535	ITAPIRAPUA	MP12070343	MATRINCHA	21/10/2019 05:24:30	21/10/2019 05:24:30	21/10/2019 05:24:30	21/10/2019 16:40:01	11,26	32	360,27556	CHI
201910736535	MATRINCHA	MP12070343	MATRINCHA	21/10/2019 05:24:30	21/10/2019 05:24:30	21/10/2019 05:24:30	21/10/2019 16:40:01	11,26	2	22,517222	CHI
201910736537	SERRANOPOLIS	SX12303847	ITAJA S1	21/10/2019 08:02:38	21/10/2019 08:02:38	21/10/2019 08:02:38	23/10/2019 13:02:00	52,99	5	264,94722	CHI
201910736544	CRIXAS	CX12243193	SANTA TEREZINHA	21/10/2019 05:44:56	21/10/2019 05:44:56	21/10/2019 05:44:56	23/10/2019 19:43:01	61,97	9	557,7125	CHI
201910736548	CAMPINORTE	CR12135585	MARA ROSA	21/10/2019 08:03:54	21/10/2019 08:03:54	21/10/2019 08:03:54	22/10/2019 13:50:00	29,77	1	29,768333	DIA CRÍTICO
201910736552	CRIXAS	CX21190246	SANTA TEREZINHA	21/10/2019 08:04:08	21/10/2019 08:04:08	21/10/2019 08:04:08	22/10/2019 15:46:01	31,70	1	31,698056	CHI
201910736572	PIRACANJUBA	60076069	PIRACANJUBA	21/10/2019 08:05:50	21/10/2019 08:05:50	21/10/2019 08:05:50	21/10/2019 12:28:00	4,37	1	4,369444	CHI
201910736576	PALMEIRAS DE GOIAS	PL21000100	PALMEIRAS	21/10/2019 08:06:02	21/10/2019 08:06:02	21/10/2019 08:06:02	21/10/2019 15:19:42	7,23	1	7,2277778	CHI
201910736580	SERRANOPOLIS	3000016257	JATAI S1	21/10/2019 08:06:21	21/10/2019 08:06:21	21/10/2019 08:06:21	22/10/2019 12:47:54	28,69	1	28,6925	CHI
201910736586	GOIAS	GS31073720	MATRINCHA	21/10/2019 08:07:20	21/10/2019 08:07:20	21/10/2019 08:07:20	23/10/2019 15:50:01	55,71	1	55,711389	CHI
201910736594	ORIZONA	2060056737	PIRES DO RIO S2	21/10/2019 08:08:27	21/10/2019 08:08:27	21/10/2019 08:08:27	21/10/2019 18:36:32	10,47	1	10,468056	CHI
201910736597	SAO FRANCISCO DE GOIAS	SF21032505	SAO FRANCISCO DE GOIAS	21/10/2019 08:08:36	21/10/2019 08:08:36	21/10/2019 08:08:36	21/10/2019 10:44:00	2,59	2	5,18	CHI
201910736601	PEROLANDIA	MY12212678	PARQUE DAS EMAS	21/10/2019 08:09:17	21/10/2019 08:09:17	21/10/2019 08:09:17	21/10/2019 17:55:00	9,76	3	29,285833	DIA CRÍTICO
201910736603	ARUANA	AK11183273	ARUANA	21/10/2019 07:09:18	21/10/2019 07:09:18	21/10/2019 07:09:18	21/10/2019 09:19:37	2,17	99	215,0225	CHI
201910736613	SILVANIA	SV32111243	DAIA S2	21/10/2019 06:12:11	21/10/2019 06:12:11	21/10/2019 06:12:11	21/10/2019 12:36:00	6,40	19	121,54194	CHI
201910736614	LUZIANIA	LZ21118929	RIO VERMELHO	21/10/2019 08:10:40	21/10/2019 08:10:40	21/10/2019 08:10:40	21/10/2019 13:23:00	5,21	1	5,2055556	CHI
201910736635	GOIATUBA	GT21222328	GOIATUBA S1	21/10/2019 08:12:28	21/10/2019 08:12:28	21/10/2019 08:12:28	21/10/2019 11:46:00	3,56	1	3,5588889	CHI
201910736641	PETROLINA DE GOIAS	PG21196438	PETROLINA	21/10/2019 08:12:41	21/10/2019 08:12:41	21/10/2019 08:12:41	21/10/2019 09:56:00	1,72	1	1,7219444	CHI
201910736661	MORRINHOS	MR12093241	MORRINHOS	21/10/2019 08:15:10	21/10/2019 08:15:10	21/10/2019 08:15:10	23/10/2019 10:09:13	49,90	6	299,405	CHI
201910736662	ANAPOLIS	21158812	JUNDIAI S1	21/10/2019 08:15:17	21/10/2019 08:15:17	21/10/2019 08:15:17	21/10/2019 11:04:00	2,81	1	2,8119444	CHI
201910736667	JATAI	290208890	JATAI S2	21/10/2019 08:15:31	21/10/2019 08:15:31	21/10/2019 08:15:31	21/10/2019 12:04:00	3,81	1	3,8080556	CHI
201910736669	MINACU	IH21181692	MINACU	21/10/2019 08:15:36	21/10/2019 08:15:36	21/10/2019 08:15:36	21/10/2019 16:43:00	8,46	31	262,15667	CHI
201910736686	NOVO BRASIL	NB12020253	JUSSARA	21/10/2019 07:08:41	21/10/2019 07:08:41	21/10/2019 07:08:41	21/10/2019 14:48:01	7,66	7	53,588889	CHI
201910736692	ITUMBIARA	10015600694	ITUMBIARA NOVA	21/10/2019 08:17:42	21/10/2019 08:17:42	21/10/2019 08:17:42	21/10/2019 09:55:00	1,62	1	1,6216667	CHI
201910736697	ANICUNS	AC12306940	ANICUNS	21/10/2019 07:33:02	21/10/2019 07:33:02	21/10/2019 07:33:02	21/10/2019 15:28:00	7,92	35	277,06389	CHI
201910736697	ITABERAI	AC12306940	ANICUNS	21/10/2019 07:33:02	21/10/2019 07:33:02	21/10/2019 07:33:02	21/10/2019 15:28:00	7,92	2	15,832222	CHI
201910736700	PIRANHAS	1930035047	PIRANHAS	21/10/2019 08:18:08	21/10/2019 08:18:08	21/10/2019 08:18:08	23/10/2019 14:35:06	54,28	1	54,282778	CHI
201910736710	RIO VERDE	RV12224066	MONTIVIDIU T	21/10/2019 08:06:53	21/10/2019 08:06:53	21/10/2019 08:06:53	24/10/2019 12:10:48	76,07	3	228,19583	CHI
201910736712	ITAPACI	10016011099	ITAPACI	21/10/2019 08:19:55	21/10/2019 08:19:55	21/10/2019 08:19:55	21/10/2019 16:47:01	8,45	1	8,4516667	CHI
201910736716	MARA ROSA	MQ11000001	MARA ROSA	21/10/2019 07:28:42	21/10/2019 07:28:42	21/10/2019 07:28:42	21/10/2019 13:46:00	6,29	160	1006,1333	DIA CRÍTICO
201910736721	AMARALINA	MU12087485	MARA ROSA	21/10/2019 06:33:06	21/10/2019 06:33:06	21/10/2019 06:33:06	21/10/2019 11:11:01	4,63	5	23,159722	DIA CRÍTICO
201910736721	MUTUNOPOLIS	MU12087485	MARA ROSA	21/10/2019 06:33:06	21/10/2019 06:33:06	21/10/2019 06:33:06	21/10/2019 11:11:01	4,63	11	50,951389	DIA CRÍTICO
201910736733	ARUANA	MP12183061	MOZARLANDIA	21/10/2019 06:00:52	21/10/2019 06:00:52	21/10/2019 06:00:52	21/10/2019 12:05:01	6,07	8	48,553333	DIA CRÍTICO
201910736733	MATRINCHA	MP12183061	MOZARLANDIA	21/10/2019 06:00:52	21/10/2019 06:00:52	21/10/2019 06:00:52	21/10/2019 12:05:01	6,07	27	163,8675	DIA CRÍTICO
201910736746	MATRINCHA	MP21118239	MOZARLANDIA	21/10/2019 08:23:07	21/10/2019 08:23:07	21/10/2019 08:23:07	23/10/2019 17:40:37	57,29	1	57,291667	DIA CRÍTICO
201910736753	CAMPINORTE	MQ12286000	MARA ROSA	21/10/2019 04:45:16	21/10/2019 04:45:16	21/10/2019 04:45:16	21/10/2019 14:55:00	10,16	9	91,46	DIA CRÍTICO
201910736753	ESTRELA DO NORTE	MQ12286000	MARA ROSA	21/10/2019 04:45:16	21/10/2019 04:45:16	21/10/2019 04:45:16	21/10/2019 14:55:00	10,16	7	71,135556	DIA CRÍTICO
201910736753	MARA ROSA	MQ12286000	MARA ROSA	21/10/2019 04:45:16	21/10/2019 04:45:16	21/10/2019 04:45:16	21/10/2019 14:55:00	10,16	140	1422,7111	DIA CRÍTICO

201910736770	PIRANHAS	PH12170732	ARENOPOLIS	21/10/2019 08:26:17	21/10/2019 08:26:17	21/10/2019 08:26:17	22/10/2019 21:03:00	36,61	4	146,44778	CHI
201910736772	PALMEIRAS DE GOIAS	PL11172073	PALMEIRAS	21/10/2019 08:26:39	21/10/2019 08:26:39	21/10/2019 08:26:39	21/10/2019 15:10:52	6,74	28	188,63444	CHI
201910736774	GOIANDIRA	GD12127685	CATALAO S1	21/10/2019 07:01:43	21/10/2019 07:01:43	21/10/2019 07:01:43	22/10/2019 08:43:41	25,70	10	256,99444	CHI
201910736774	NOVA AURORA	GD12127685	CATALAO S1	21/10/2019 07:01:43	21/10/2019 07:01:43	21/10/2019 07:01:43	22/10/2019 08:43:41	25,70	12	308,39333	CHI
201910736780	IPAMERI	IP21000036	IPAMERI	21/10/2019 08:27:06	21/10/2019 08:27:06	21/10/2019 08:27:06	21/10/2019 11:41:00	3,23	1	3,2316667	CHI
201910736783	JANDAIA	JD21197402	PALMEIRAS	21/10/2019 08:27:26	21/10/2019 08:27:26	21/10/2019 08:27:26	21/10/2019 16:16:06	7,81	1	7,8111111	CHI
201910736791	MARA ROSA	VD12201669	SANTA TEREZINHA	21/10/2019 08:28:10	21/10/2019 08:28:10	21/10/2019 08:28:10	22/10/2019 20:19:00	35,85	2	71,694444	CHI
201910736794	JATAI	290201317	JATAI S2	21/10/2019 08:28:39	21/10/2019 08:28:39	21/10/2019 08:28:39	21/10/2019 13:33:01	5,07	1	5,0727778	CHI
201910736795	MORRINHOS	150031002	MORRINHOS	21/10/2019 08:28:48	21/10/2019 08:28:48	21/10/2019 08:28:48	21/10/2019 10:12:00	1,72	1	1,72	CHI
201910736804	PARAUNA	PU21032194	IPORA	21/10/2019 07:35:45	21/10/2019 07:35:45	21/10/2019 07:35:45	22/10/2019 16:24:01	32,80	1	32,804444	CHI
201910736807	PIRACANJUBA	PJ21000083	PIRACANJUBA	21/10/2019 08:30:15	21/10/2019 08:30:15	21/10/2019 08:30:15	21/10/2019 21:32:00	13,03	1	13,029167	CHI
201910736809	ANICUNS	AC21000079	ANICUNS	21/10/2019 08:30:34	21/10/2019 08:30:34	21/10/2019 08:30:34	21/10/2019 09:50:00	1,32	1	1,3238889	CHI
201910736814	UIRAPURU	UP12321028	SANTA TEREZINHA	21/10/2019 06:25:06	21/10/2019 06:25:06	21/10/2019 06:25:06	21/10/2019 16:37:14	10,20	7	71,415556	CHI
201910736823	AGUAS LINDAS DE GOIAS	LA11348980	AGUAS LINDAS DE GOIAS S1	21/10/2019 08:32:40	21/10/2019 08:32:40	21/10/2019 08:32:40	21/10/2019 16:20:03	7,79	56	436,22444	CHI
201910736828	MATRINCHA	MP12250891	MATRINCHA	21/10/2019 08:33:00	21/10/2019 08:33:00	21/10/2019 08:33:00	23/10/2019 07:35:51	47,05	1	47,0475	CHI
201910736829	MINEIROS	MY12241778	PARQUE DAS EMAS	21/10/2019 08:31:08	21/10/2019 08:31:08	21/10/2019 08:31:08	22/10/2019 15:31:01	31,00	12	371,97667	DIA CRÍTICO
201910736838	GOUVELANDIA	GB12116524	QUIRINOPOLIS	21/10/2019 08:34:27	21/10/2019 08:34:27	21/10/2019 08:34:27	22/10/2019 12:40:02	28,09	4	112,37222	CHI
201910736838	QUIRINOPOLIS	GB12116524	QUIRINOPOLIS	21/10/2019 08:34:27	21/10/2019 08:34:27	21/10/2019 08:34:27	22/10/2019 12:40:02	28,09	7	196,65139	CHI
201910736843	ANAPOLIS	AN12201240	ANAPOLIS UNIVERSITARIO S2	21/10/2019 08:34:46	21/10/2019 08:34:46	21/10/2019 08:34:46	21/10/2019 13:49:00	5,24	9	47,135	CHI
201910736845	MINACU	IH21220673	MINACU	21/10/2019 08:34:56	21/10/2019 08:34:56	21/10/2019 08:34:56	21/10/2019 15:23:01	6,80	1	6,8013889	CHI
201910736846	FORMOSO	2410011762	PORANGATU	21/10/2019 08:34:57	21/10/2019 08:34:57	21/10/2019 08:34:57	21/10/2019 19:37:01	11,03	1	11,034444	CHI
201910736856	IVOLANDIA	IV12201972	IPORA	21/10/2019 08:36:18	21/10/2019 08:36:18	21/10/2019 08:36:18	22/10/2019 17:06:01	32,50	2	64,990556	CHI
201910736856	MOIPORA	IV12201972	IPORA	21/10/2019 08:36:18	21/10/2019 08:36:18	21/10/2019 08:36:18	22/10/2019 17:06:01	32,50	5	162,47639	CHI
201910736862	ITABERAI	IB11227496	ITABERAI S1	21/10/2019 08:37:44	21/10/2019 08:37:44	21/10/2019 08:37:44	21/10/2019 17:42:56	9,09	1	9,0866667	CHI
201910736870	CAMPINORTE	CR11257436	PORANGATU	21/10/2019 08:39:28	21/10/2019 08:39:28	21/10/2019 08:39:28	22/10/2019 11:33:01	26,89	1	26,8925	CHI
201910736871	AMARALINA	LC12308828	MARA ROSA	21/10/2019 08:39:43	21/10/2019 08:39:43	21/10/2019 08:39:43	22/10/2019 11:26:00	26,77	2	53,542778	DIA CRÍTICO
201910736871	MARA ROSA	LC12308828	MARA ROSA	21/10/2019 08:39:43	21/10/2019 08:39:43	21/10/2019 08:39:43	22/10/2019 11:26:00	26,77	1	26,771389	DIA CRÍTICO
201910736878	RIO VERDE	RV11000014	RIO VERDE S1	21/10/2019 13:03:14	21/10/2019 13:03:14	21/10/2019 13:03:14	21/10/2019 18:54:24	5,85	48	280,93333	DIA CRÍTICO
201910736880	CATALAO	CT21215505	CATALAO S1	21/10/2019 08:41:34	21/10/2019 08:41:34	21/10/2019 08:41:34	21/10/2019 11:16:27	2,58	2	5,1627778	CHI
201910736889	NIQUELANDIA	NQ21213028	URUACU	21/10/2019 08:43:05	21/10/2019 08:43:05	21/10/2019 08:43:05	21/10/2019 15:24:26	6,69	1	6,6891667	CHI
201910736894	MOZARLANDIA	MZ12300466	MOZARLANDIA	21/10/2019 08:12:38	21/10/2019 08:12:38	21/10/2019 08:12:38	22/10/2019 08:20:01	24,12	10	241,23056	DIA CRÍTICO
201910736897	ACREUNA	2440070860	ACREUNA	21/10/2019 08:44:04	21/10/2019 08:44:04	21/10/2019 08:44:04	22/10/2019 13:36:43	28,88	1	28,8775	CHI
201910736899	ITAPURANGA	170034343	ITAPURANGA	21/10/2019 08:44:06	21/10/2019 08:44:06	21/10/2019 08:44:06	23/10/2019 10:03:20	49,32	1	49,320556	CHI
201910736900	JANDAIA	JD21277532	PALMEIRAS	21/10/2019 08:43:10	21/10/2019 08:43:10	21/10/2019 08:43:10	21/10/2019 15:44:58	7,03	1	7,03	CHI
201910736902	BOM JARDIM DE GOIAS	BM11138504	BOM JARDIM	21/10/2019 08:20:39	21/10/2019 08:20:39	21/10/2019 08:20:39	21/10/2019 16:30:01	8,16	11	89,717222	CHI
201910736909	ALTO PARAISO DE GOIAS	BF12129915	FLORES DE GOIAS	21/10/2019 08:33:40	21/10/2019 08:33:40	21/10/2019 08:33:40	21/10/2019 09:29:01	0,92	23	21,2175	CHI
201910736911	NOVO PLANALTO	SM12074646	SAO MIGUEL DO ARAGUAIA	21/10/2019 06:50:20	21/10/2019 06:50:20	21/10/2019 06:50:20	21/10/2019 09:52:02	3,03	0	0	CHI
201910736911	SAO MIGUEL DO ARAGUAIA	SM12074646	SAO MIGUEL DO ARAGUAIA	21/10/2019 06:50:20	21/10/2019 06:50:20	21/10/2019 06:50:20	21/10/2019 09:52:02	3,03	234	708,63	CHI
201910736914	JUSSARA	JR21120898	JUSSARA	21/10/2019 08:47:17	21/10/2019 08:47:17	21/10/2019 08:47:17	22/10/2019 18:25:30	33,64	1	33,636944	CHI
201910736920	URUACU	UR12390448	URUACU	21/10/2019 08:06:35	21/10/2019 08:06:35	21/10/2019 08:06:35	21/10/2019 14:13:26	6,11	95	580,84583	CHI
201910736925	AMARALINA	LC12276051	SAO MIGUEL DO ARAGUAIA	21/10/2019 06:31:23	21/10/2019 06:31:23	21/10/2019 06:31:23	22/10/2019 00:45:01	18,23	10	182,27222	CHI
201910736928	SANTO ANTONIO DO DESCOBERTO	SN11199579	ALEXANIA	21/10/2019 08:52:28	21/10/2019 08:52:28	21/10/2019 08:52:28	21/10/2019 16:25:00	7,54	139	1048,3689	CHI
201910736935	NOVA CRIXAS	NA21371093	NOVA CRIXAS	21/10/2019 08:53:26	21/10/2019 08:53:26	21/10/2019 08:53:26	21/10/2019 23:52:11	14,98	1	14,979167	DIA CRÍTICO
201910736945	ARAGUAPAZ	AZ11259557	MOZARLANDIA	21/10/2019 07:35:02	21/10/2019 07:35:02	21/10/2019 07:35:02	21/10/2019 19:45:01	12,17	76	924,64556	DIA CRÍTICO

201910736947	ARUANA	AK12274224	MOZARLANDIA	21/10/2019 07:36:48	21/10/2019 07:36:48	21/10/2019 07:36:48	21/10/2019 17:20:39	9,73	44	428,15667	DIA CRÍTICO
201910736955	SAO MIGUEL DO ARAGUAIA	SM12208506	SAO MIGUEL DO ARAGUAIA	21/10/2019 07:14:01	21/10/2019 07:14:01	21/10/2019 07:14:01	22/10/2019 07:12:01	23,97	9	215,7	CHI
201910736956	MOSSAMEDES	ND12299618	ITABERAI S2	21/10/2019 08:55:58	21/10/2019 08:55:58	21/10/2019 08:55:58	21/10/2019 17:48:00	8,87	18	159,61	CHI
201910736958	SAO LUIS DE MONTES BELOS	SL32145922	SAO LUIZ DOS MONTES BELOS	21/10/2019 08:54:03	21/10/2019 08:54:03	21/10/2019 08:54:03	21/10/2019 10:28:01	1,57	11	17,227222	DIA CRÍTICO
201910736959	ARAGUAPAZ	AZ12385202	RUBIATABA	21/10/2019 08:56:36	21/10/2019 08:56:36	21/10/2019 08:56:36	22/10/2019 20:45:01	35,81	7	250,64861	CHI
201910736973	CAMPINACU	UC12197181	PORANGATU	21/10/2019 07:20:54	21/10/2019 07:20:54	21/10/2019 07:20:54	21/10/2019 19:14:01	11,89	8	95,082222	CHI
201910736979	MUTUNOPOLIS	MU12240578	MARA ROSA	21/10/2019 08:42:42	21/10/2019 08:42:42	21/10/2019 08:42:42	22/10/2019 11:52:01	27,16	4	108,62111	DIA CRÍTICO
201910736983	PILAR DE GOIAS	GG21341651	SANTA TEREZINHA	21/10/2019 08:59:29	21/10/2019 08:59:29	21/10/2019 08:59:29	21/10/2019 19:44:01	10,74	1	10,742222	CHI
201910737003	JARAGUA	10004301496	JARAGUA	21/10/2019 09:01:31	21/10/2019 09:01:31	21/10/2019 09:01:31	21/10/2019 11:14:01	2,21	1	2,2083333	CHI
201910737004	AMORINOPOLIS	AM10374984	IPORA	21/10/2019 09:03:00	21/10/2019 09:03:00	21/10/2019 09:03:00	21/10/2019 12:08:02	3,08	43	132,60722	CHI
201910737004	IVOLANDIA	AM10374984	IPORA	21/10/2019 09:03:00	21/10/2019 09:03:00	21/10/2019 09:03:00	21/10/2019 12:08:02	3,08	2	6,1677778	CHI
201910737004	AMORINOPOLIS	AM13334902	IPORA	21/10/2019 09:03:00	21/10/2019 09:03:00	21/10/2019 09:03:00	22/10/2019 05:23:01	20,33	60	1220,0167	CHI
201910737004	IVOLANDIA	AM13334902	IPORA	21/10/2019 09:03:00	21/10/2019 09:03:00	21/10/2019 09:03:00	22/10/2019 05:23:01	20,33	49	996,34694	CHI
201910737004	CAIAPONIA	IV13334765	IPORA	21/10/2019 09:03:00	21/10/2019 09:03:00	21/10/2019 09:03:00	22/10/2019 10:40:00	25,62	63	1613,85	CHI
201910737004	IVOLANDIA	IV13334765	IPORA	21/10/2019 09:03:00	21/10/2019 09:03:00	21/10/2019 09:03:00	22/10/2019 10:40:00	25,62	40	1024,6667	CHI
201910737004	AMORINOPOLIS	AM10374984	IPORA	21/10/2019 09:03:00	21/10/2019 09:03:00	21/10/2019 17:22:47	21/10/2019 18:08:00	0,75	43	32,405278	CHI
201910737004	IVOLANDIA	AM10374984	IPORA	21/10/2019 09:03:00	21/10/2019 09:03:00	21/10/2019 17:22:47	21/10/2019 18:08:00	0,75	2	1,5072222	CHI
201910737004	AMORINOPOLIS	AM10374984	IPORA	21/10/2019 09:03:00	21/10/2019 09:03:00	21/10/2019 20:14:53	21/10/2019 21:04:26	0,83	43	35,510833	CHI
201910737004	IVOLANDIA	AM10374984	IPORA	21/10/2019 09:03:00	21/10/2019 09:03:00	21/10/2019 20:14:53	21/10/2019 21:04:26	0,83	2	1,6516667	CHI
201910737013	SAO MIGUEL DO PASSA QUATRO	SQ21363484	CRISTIANOPOLIS	21/10/2019 09:02:04	21/10/2019 09:02:04	21/10/2019 09:02:04	21/10/2019 13:30:00	4,47	1	4,4655556	CHI
201910737020	ITAPURANGA	FC21159213	ITAPURANGA	21/10/2019 09:02:47	21/10/2019 09:02:47	21/10/2019 09:02:47	22/10/2019 14:57:01	29,90	1	29,903889	CHI
201910737024	PIRANHAS	PH12247806	ARENOPOLIS	21/10/2019 09:01:17	21/10/2019 09:01:17	21/10/2019 09:01:17	21/10/2019 16:35:00	7,56	8	60,495556	CHI
201910737028	SAO MIGUEL DO ARAGUAIA	SM13342059	SAO MIGUEL DO ARAGUAIA	21/10/2019 09:03:56	21/10/2019 09:03:56	21/10/2019 09:03:56	22/10/2019 18:01:00	32,95	9	296,56	CHI
201910737029	ACREUNA	2440037509	ACREUNA	21/10/2019 09:03:58	21/10/2019 09:03:58	21/10/2019 09:03:58	22/10/2019 12:32:51	27,48	1	27,481389	CHI
201910737034	NIQUELANDIA	NQ21136391	NIQUELANDIA SUBTRANSMISSAO	21/10/2019 09:04:33	21/10/2019 09:04:33	21/10/2019 09:04:33	22/10/2019 12:21:00	27,27	1	27,274167	CHI
201910737035	URUACU	CR21197617	CAMPINORTE	21/10/2019 09:04:43	21/10/2019 09:04:43	21/10/2019 09:04:43	23/10/2019 00:52:00	39,79	2	79,576111	CHI
201910737041	IPAMERI	IP21150038	IPAMERI	21/10/2019 09:05:02	22/10/2019 11:00:00	21/10/2019 09:05:02	22/10/2019 12:00:00	26,92	1	26,916111	CHI
201910737041	IPAMERI	IP12266897	IPAMERI	21/10/2019 09:05:02	22/10/2019 11:00:00	22/10/2019 11:00:00	22/10/2019 13:20:28	2,34	5	11,705556	CHI
201910737046	CAIAPONIA	MV12030666	MONTIVIDIU T	21/10/2019 07:18:17	21/10/2019 07:18:17	21/10/2019 07:18:17	21/10/2019 18:10:14	10,87	16	173,85333	CHI
201910737046	MONTIVIDIU	MV12030666	MONTIVIDIU T	21/10/2019 07:18:17	21/10/2019 07:18:17	21/10/2019 07:18:17	21/10/2019 18:10:14	10,87	23	249,91417	CHI
201910737049	ANAPOLIS	10028613226	ANAPOLIS UNIVERSITARIO S2	21/10/2019 09:05:48	21/10/2019 09:05:48	21/10/2019 09:05:48	21/10/2019 11:57:01	2,85	1	2,8536111	CHI
201910737059	PIRENOPOLIS	PV21289653	JARAGUA	21/10/2019 09:06:32	21/10/2019 09:06:32	21/10/2019 09:06:32	21/10/2019 19:49:00	10,71	2	21,415556	CHI
201910737070	NOVO BRASIL	NB12061645	JUSSARA	21/10/2019 09:08:22	21/10/2019 09:08:22	21/10/2019 09:08:22	24/10/2019 11:35:03	74,44	2	148,88944	CHI
201910737071	RIO VERDE	RV12021392	SANTA HELENA S1	21/10/2019 05:52:38	21/10/2019 05:52:38	21/10/2019 05:52:38	21/10/2019 13:37:58	7,76	21	162,86667	CHI
201910737072	HIDROLINA	HL21000006	URUACU	21/10/2019 09:08:49	21/10/2019 09:08:49	21/10/2019 09:08:49	21/10/2019 21:28:00	12,32	1	12,319722	CHI
201910737077	MARA ROSA	MQ12208421	MARA ROSA	21/10/2019 06:58:53	21/10/2019 06:58:53	21/10/2019 06:58:53	21/10/2019 17:57:00	10,97	14	153,56056	DIA CRÍTICO
201910737079	BOM JESUS DE GOIAS	1250069753	BOM JESUS DE GOIAS	21/10/2019 09:09:44	21/10/2019 09:09:44	21/10/2019 09:09:44	21/10/2019 14:20:00	5,17	1	5,1711111	CHI
201910737086	IACIARA	IA12262059	IACIARA S1	21/10/2019 06:35:38	21/10/2019 06:35:38	21/10/2019 06:35:38	21/10/2019 10:29:00	3,89	9	35,005	CHI
201910737095	JUSSARA	JR12183331	JUSSARA	21/10/2019 09:11:31	21/10/2019 09:11:31	21/10/2019 09:11:31	22/10/2019 18:58:01	33,78	1	33,775	CHI
201910737096	PALMEIRAS DE GOIAS	PL12233352	PALMEIRAS	21/10/2019 08:35:00	21/10/2019 08:35:00	21/10/2019 08:35:00	21/10/2019 10:30:00	1,92	241	461,91667	CHI
201910737098	JATAI	290169781	JATAI S2	21/10/2019 09:11:45	21/10/2019 09:11:45	21/10/2019 09:11:45	22/10/2019 00:43:00	15,52	1	15,520833	CHI
201910737102	MUNDO NOVO DE GOIAS	NA12035650	NOVA CRIXAS	21/10/2019 06:08:01	21/10/2019 06:08:01	21/10/2019 06:08:01	21/10/2019 16:52:01	10,73	8	85,866667	DIA CRÍTICO
201910737102	NOVA CRIXAS	NA12035650	NOVA CRIXAS	21/10/2019 06:08:01	21/10/2019 06:08:01	21/10/2019 06:08:01	21/10/2019 16:52:01	10,73	24	257,6	DIA CRÍTICO
201910737103	JANDAIA	10003008612	PALMEIRAS	21/10/2019 09:12:33	21/10/2019 09:12:33	21/10/2019 09:12:33	21/10/2019 10:39:03	1,44	1	1,4416667	CHI

201910737105	CAMPINORTE	CR21037917	MARA ROSA	21/10/2019 09:12:38	21/10/2019 09:12:38	21/10/2019 09:12:38	23/10/2019 02:23:01	41,17	1	41,173056	DIA CRÍTICO
201910737108	GOIATUBA	GT21088633	GOIATUBA S2	21/10/2019 09:12:41	21/10/2019 09:12:41	21/10/2019 09:12:41	21/10/2019 14:22:00	5,16	1	5,1552778	CHI
201910737110	FAINA	FC12071271LD	GOIAS	21/10/2019 09:12:51	21/10/2019 09:12:51	21/10/2019 09:12:51	22/10/2019 13:54:00	28,69	4	114,74333	CHI
201910737113	ITUMBIARA	IT12399537	PARANAIBA	21/10/2019 06:54:32	21/10/2019 06:54:32	21/10/2019 06:54:32	21/10/2019 11:46:00	4,86	5	24,288889	CHI
201910737114	RIO VERDE	RV12271289	CABRIUVA S2	21/10/2019 07:57:24	21/10/2019 07:57:24	21/10/2019 07:57:24	22/10/2019 11:40:10	27,71	39	1080,7983	CHI
201910737127	SAO MIGUEL DO ARAGUAIA	SM12298957	SAO MIGUEL DO ARAGUAIA	21/10/2019 07:53:06	21/10/2019 07:53:06	21/10/2019 07:53:06	21/10/2019 11:44:02	3,85	2	7,6977778	CHI
201910737135	FORMOSA	FA21243077	ITUIQUIRA	21/10/2019 09:16:18	21/10/2019 09:16:18	21/10/2019 09:16:18	21/10/2019 10:42:01	1,43	1	1,4286111	CHI
201910737140	COLINAS DO SUL	TI12135666	NIQUELANDIA SUBTRANSMISSAO	21/10/2019 07:44:53	21/10/2019 07:44:53	21/10/2019 07:44:53	23/10/2019 10:47:42	51,05	33	1684,5492	CHI
201910737154	CAMPINORTE	CR21181485	CAMPINORTE	21/10/2019 09:20:25	21/10/2019 09:20:25	21/10/2019 09:20:25	21/10/2019 11:50:00	2,49	1	2,4930556	CHI
201910737158	AMARALINA	MU11215741	MARA ROSA	21/10/2019 09:21:08	21/10/2019 09:21:08	21/10/2019 09:21:08	22/10/2019 11:54:00	26,55	3	79,643333	DIA CRÍTICO
201910737162	JARAGUA	70077460	JARAGUA	21/10/2019 09:21:35	21/10/2019 09:21:35	21/10/2019 09:21:35	21/10/2019 12:11:01	2,82	1	2,8238889	CHI
201910737170	GOIATUBA	140123570	GOIATUBA S2	21/10/2019 09:23:31	21/10/2019 09:23:31	21/10/2019 09:23:31	21/10/2019 11:13:01	1,83	1	1,825	CHI
201910737173	INACIOLANDIA	2810017690	CACHOEIRA DOURADA	21/10/2019 09:24:06	21/10/2019 09:24:06	21/10/2019 09:24:06	21/10/2019 16:41:20	7,29	1	7,2872222	DIA CRÍTICO
201910737176	JATAI	RV13000052	CABRIUVA S1	21/10/2019 09:24	22/10/2019 13:41:45	22/10/2019 13:41:45	22/10/2019 16:13:22	2,53	3	7,5808333	CHI
201910737176	RIO VERDE	RV13000052	CABRIUVA S1	21/10/2019 09:24	22/10/2019 13:41:45	22/10/2019 13:41:45	22/10/2019 16:13:22	2,53	72	181,94	CHI
201910737176	RIO VERDE	RV13000052	CABRIUVA S2	21/10/2019 09:24	22/10/2019 13:41:45	22/10/2019 13:41:45	22/10/2019 16:13:22	2,53	56	141,50889	CHI
201910737185	ACREUNA	EU12301677LD	ACREUNA	21/10/2019 09:08:00	21/10/2019 09:08:00	21/10/2019 09:08:00	21/10/2019 13:05:02	3,95	62	244,93444	CHI
201910737218	SAO MIGUEL DO ARAGUAIA	SM13380424	SAO MIGUEL DO ARAGUAIA	21/10/2019 08:21:45	21/10/2019 16:50:01	21/10/2019 08:21:45	21/10/2019 20:30:00	12,14	7	84,9625	CHI
201910737218	NOVO PLANALTO	SM13380424	SAO MIGUEL DO ARAGUAIA	21/10/2019 08:21:45	21/10/2019 16:50:01	21/10/2019 16:50:01	21/10/2019 20:30:00	3,67	2	7,3327778	CHI
201910737218	SAO MIGUEL DO ARAGUAIA	SM13380424	SAO MIGUEL DO ARAGUAIA	21/10/2019 08:21:45	21/10/2019 16:50:01	21/10/2019 16:50:01	21/10/2019 20:30:00	3,67	6	21,998333	CHI
201910737220	NOVA CRIXAS	NA12334349	NOVA CRIXAS	21/10/2019 07:04:44	21/10/2019 07:04:44	21/10/2019 07:04:44	21/10/2019 17:23:01	10,30	86	886,20611	DIA CRÍTICO
201910737221	CRIXAS	CX12221633	RUBIATABA	21/10/2019 08:23:01	21/10/2019 08:23:01	21/10/2019 08:23:01	22/10/2019 00:34:00	16,18	133	2152,3464	CHI
201910737221	NOVA CRIXAS	CX12221633	RUBIATABA	21/10/2019 08:23:01	21/10/2019 08:23:01	21/10/2019 08:23:01	22/10/2019 00:34:00	16,18	1	16,183056	CHI
201910737223	FORMOSA	610314762	ITUIQUIRA	21/10/2019 09:30:15	21/10/2019 09:30:15	21/10/2019 09:30:15	21/10/2019 14:24:01	4,90	1	4,8961111	CHI
201910737226	BALIZA	BH12331250	CAIAPONIA	21/10/2019 08:54:18	21/10/2019 08:54:18	21/10/2019 08:54:18	21/10/2019 14:07:01	5,21	96	500,34667	DIA CRÍTICO
201910737232	SAO SIMAO	SO21329034	CACHOEIRA ALTA	21/10/2019 09:30:52	21/10/2019 09:30:52	21/10/2019 09:30:52	21/10/2019 10:49:01	1,30	1	1,3025	DIA CRÍTICO
201910737248	PETROLINA DE GOIAS	PG21297877	PETROLINA	21/10/2019 09:32:57	21/10/2019 09:32:57	21/10/2019 09:32:57	21/10/2019 10:43:01	1,17	4	4,6711111	CHI
201910737253	JATAI	290291963	JATAI S1	21/10/2019 09:33:16	21/10/2019 09:33:16	21/10/2019 09:33:16	22/10/2019 17:35:41	32,04	1	32,040278	CHI
201910737259	CRIXAS	CX12391662	SANTA TEREZINHA	21/10/2019 09:34:19	21/10/2019 09:34:19	21/10/2019 09:34:19	22/10/2019 02:50:01	17,26	38	655,94333	CHI
201910737260	MOZARLANDIA	MZ12065623	MOZARLANDIA	21/10/2019 09:34:19	21/10/2019 09:34:19	21/10/2019 09:34:19	22/10/2019 14:08:01	28,56	14	399,86333	DIA CRÍTICO
201910737263	SANTA TEREZA DE GOIAS	SE12369987	MARA ROSA	21/10/2019 09:35:06	21/10/2019 09:35:06	21/10/2019 09:35:06	22/10/2019 10:55:01	25,33	3	75,995833	DIA CRÍTICO
201910737264	SANTA TEREZINHA DE GOIAS	2480030009	SANTA TEREZINHA	21/10/2019 09:35:18	21/10/2019 09:35:18	21/10/2019 09:35:18	21/10/2019 13:55:37	4,34	1	4,3386111	CHI
201910737269	FIRMINOPOLIS	SL12206323	FIRMINOPOLIS S1	21/10/2019 09:36:34	21/10/2019 09:36:34	21/10/2019 09:36:34	21/10/2019 16:21:00	6,74	6	40,443333	DIA CRÍTICO
201910737269	SAO LUIS DE MONTES BELOS	SL12206323	FIRMINOPOLIS S1	21/10/2019 09:36:34	21/10/2019 09:36:34	21/10/2019 09:36:34	21/10/2019 16:21:00	6,74	48	323,54667	DIA CRÍTICO
201910737271	CORUMBAIBA	CI12025149	VILA CORUMBA	21/10/2019 09:37:01	21/10/2019 09:37:01	21/10/2019 09:37:01	21/10/2019 16:22:01	6,75	12	81	CHI
201910737277	MOZARLANDIA	MZ12057146	MOZARLANDIA	21/10/2019 07:35:32	21/10/2019 07:35:32	21/10/2019 07:35:32	21/10/2019 18:46:00	11,17	3	33,523333	DIA CRÍTICO
201910737277	MOZARLANDIA	MZ12057146	MOZARLANDIA	21/10/2019 07:35:32	21/10/2019 07:35:32	21/10/2019 07:35:32	24/10/2019 18:01:00	82,42	3	247,27333	DIA CRÍTICO
201910737277	NOVA CRIXAS	MZ12057146	MOZARLANDIA	21/10/2019 07:35:32	21/10/2019 07:35:32	21/10/2019 07:35:32	24/10/2019 18:01:00	82,42	22	1813,3378	DIA CRÍTICO
201910737278	NOVO GAMA	2460052231	PACAEMBU S1	21/10/2019 09:37:47	21/10/2019 09:37:47	21/10/2019 09:37:47	21/10/2019 11:31:01	1,89	1	1,8872222	CHI
201910737287	PLANALTINA	PI11194814	PLANALTINA	21/10/2019 09:38:21	21/10/2019 09:38:21	21/10/2019 09:38:21	21/10/2019 10:32:01	0,89	111	99,283333	CHI
201910737291	FIRMINOPOLIS	FR12000056	FIRMINOPOLIS S1	21/10/2019 06:06:15	21/10/2019 17:55:02	21/10/2019 06:06:15	21/10/2019 17:55:00	11,81	7	82,6875	DIA CRÍTICO
201910737291	FIRMINOPOLIS	FR12000056	FIRMINOPOLIS S1	21/10/2019 06:06:15	21/10/2019 17:55:02	21/10/2019 06:06:15	21/10/2019 18:24:16	12,30	12	147,60333	DIA CRÍTICO
201910737291	FIRMINOPOLIS	FR12308490	FIRMINOPOLIS S1	21/10/2019 06:06:15	21/10/2019 17:55:02	21/10/2019 17:55:02	21/10/2019 18:24:16	0,49	1	0,4872222	DIA CRÍTICO
201910737304	ARAGUAPAZ	AZ12404525	MOZARLANDIA	21/10/2019 06:08:06	21/10/2019 06:08:06	21/10/2019 06:08:06	21/10/2019 11:35:00	5,45	20	108,96667	DIA CRÍTICO

201910737311	TURVANIA	1220013708	FIRMINOPOLIS S2	21/10/2019 09:43:34	21/10/2019 09:43:34	21/10/2019 09:43:34	22/10/2019 09:57:42	24,24	1	24,235556	CHI
201910737323	ANICUNS	910022460	ANICUNS	21/10/2019 09:45:46	21/10/2019 09:45:46	21/10/2019 09:45:46	21/10/2019 10:42:01	0,94	1	0,9375	CHI
201910737324	SANTO ANTONIO DA BARRA	BZ21303304	ACREUNA	21/10/2019 09:45:47	21/10/2019 09:45:47	21/10/2019 09:45:47	21/10/2019 17:45:01	7,99	1	7,9872222	CHI
201910737328	ANAPOLIS	AN11135825	JUNDIAI S1	21/10/2019 09:00:53	21/10/2019 09:00:53	21/10/2019 09:00:53	21/10/2019 11:42:00	2,69	125	335,65972	CHI
201910737330	COLINAS DO SUL	TI12397518	NIQUELANDIA SUBTRANSMISSAO	21/10/2019 07:24:31	21/10/2019 07:24:31	21/10/2019 07:24:31	22/10/2019 08:43:25	25,32	3	75,945	CHI
201910737330	COLINAS DO SUL	TI13190119LD	NIQUELANDIA SUBTRANSMISSAO	21/10/2019 07:24:31	21/10/2019 07:24:31	21/10/2019 07:24:31	22/10/2019 15:33:16	32,15	1	32,145833	CHI
201910737330	NIQUELANDIA	TI13190119LD	NIQUELANDIA SUBTRANSMISSAO	21/10/2019 07:24:31	21/10/2019 07:24:31	21/10/2019 07:24:31	22/10/2019 15:33:16	32,15	37	1189,3958	CHI
201910737330	NIQUELANDIA	NQ12235662LD	NIQUELANDIA SUBTRANSMISSAO	21/10/2019 07:24:31	21/10/2019 07:24:31	21/10/2019 07:24:31	23/10/2019 08:24:31	49,00	77	3773	CHI
201910737330	COLINAS DO SUL	TI12397518	NIQUELANDIA SUBTRANSMISSAO	21/10/2019 07:24:31	21/10/2019 07:24:31	22/10/2019 10:52:15	22/10/2019 13:22:58	2,51	3	7,5358333	CHI
201910737330	NIQUELANDIA	TI13190119LD	NIQUELANDIA SUBTRANSMISSAO	21/10/2019 07:24:31	21/10/2019 07:24:31	22/10/2019 10:52:15	22/10/2019 15:33:16	4,68	4	18,734444	CHI
201910737336	ITAPIRAPUA	IU12378893	MATRINCHA	21/10/2019 09:47:10	21/10/2019 09:47:10	21/10/2019 09:47:10	23/10/2019 16:00:01	54,21	1	54,214167	CHI
201910737339	MARA ROSA	MQ12288582	MARA ROSA	21/10/2019 08:52:19	21/10/2019 08:52:19	21/10/2019 08:52:19	22/10/2019 21:27:00	36,58	3	109,73417	DIA CRÍTICO
201910737354	GOIAS	GS12116902	GOIAS	21/10/2019 09:47:40	21/10/2019 09:47:40	21/10/2019 09:47:40	21/10/2019 12:40:01	2,87	19	54,5775	CHI
201910737359	CAMPINACU	FO12197186	PORANGATU	21/10/2019 07:03:54	21/10/2019 07:03:54	21/10/2019 07:03:54	21/10/2019 18:27:01	11,39	3	34,155833	CHI
201910737359	CAMPINORTE	FO12197186	PORANGATU	21/10/2019 07:03:54	21/10/2019 07:03:54	21/10/2019 07:03:54	21/10/2019 18:27:01	11,39	29	330,17306	CHI
201910737359	FORMOSO	FO12197186	PORANGATU	21/10/2019 07:03:54	21/10/2019 07:03:54	21/10/2019 07:03:54	21/10/2019 18:27:01	11,39	2	22,770556	CHI
201910737372	GOIAS	GS12217959	GOIAS	21/10/2019 09:21:24	21/10/2019 09:21:24	21/10/2019 09:21:24	21/10/2019 16:53:00	7,53	6	45,16	CHI
201910737375	IVOLANDIA	IV21129006	IPORA	21/10/2019 09:52:01	21/10/2019 09:52:01	21/10/2019 09:52:01	24/10/2019 13:00:05	75,13	1	75,134444	CHI
201910737378	MINEIROS	MY21371485	PARQUE DAS EMAS	21/10/2019 09:52:25	21/10/2019 09:52:25	21/10/2019 09:52:25	22/10/2019 10:55:01	25,04	2	50,086667	DIA CRÍTICO
201910737381	SAO MIGUEL DO ARAGUAIA	SM12328607	SAO MIGUEL DO ARAGUAIA	21/10/2019 09:52:42	21/10/2019 09:52:42	21/10/2019 09:52:42	22/10/2019 13:07:17	27,24	1	27,243056	CHI
201910737385	URUACU	UR12181144	URUACU	21/10/2019 09:53:08	21/10/2019 09:53:08	21/10/2019 09:53:08	21/10/2019 20:58:00	11,08	1	11,081111	CHI
201910737391	PALMEIRAS DE GOIAS	PL12118508	PALMEIRAS	21/10/2019 09:53:40	21/10/2019 09:53:40	21/10/2019 09:53:40	21/10/2019 17:00:57	7,12	3	21,364167	CHI
201910737395	NOVA IGUAÇU DE GOIAS	NH12270877	CAMPINORTE	21/10/2019 08:52:55	21/10/2019 08:52:55	21/10/2019 08:52:55	21/10/2019 22:15:01	13,37	5	66,841667	CHI
201910737396	GOIAS	GS12313352	GOIAS	21/10/2019 07:19:48	21/10/2019 07:19:48	21/10/2019 07:19:48	21/10/2019 10:10:01	2,84	2	5,6738889	CHI
201910737414	RIO VERDE	RV11226318	RIO VERDE S1	21/10/2019 14:56:00	21/10/2019 14:56:00	21/10/2019 14:56:00	21/10/2019 18:02:00	3,10	178	551,8	DIA CRÍTICO
201910737415	MAIRIPOTABA	MI12049512	PONTALINA	21/10/2019 09:26:12	21/10/2019 09:26:12	21/10/2019 09:26:12	21/10/2019 11:43:00	2,28	5	11,4	CHI
201910737426	GOIATUBA	GT1263924	BOM JESUS DE GOIAS	21/10/2019 09:59:38	21/10/2019 15:33:04	21/10/2019 09:59:38	21/10/2019 18:37:54	8,64	1	8,6377778	CHI
201910737426	GOIATUBA	GT13332549	BOM JESUS DE GOIAS	21/10/2019 09:59:38	21/10/2019 15:33:04	21/10/2019 15:33:04	21/10/2019 18:59:13	3,44	8	27,486667	CHI
201910737433	RIO VERDE	RV11161920	CABRIUVA S1	21/10/2019 09:56:36	21/10/2019 09:56:36	21/10/2019 09:56:36	21/10/2019 12:47:01	2,84	101	286,86806	DIA CRÍTICO
201910737438	CRIXAS	MZ12310637	MOZARLANDIA	22/10/2019 01:15:04	21/10/2019 10:01:20	21/10/2019 10:01:20	22/10/2019 02:32:56	16,53	100	1652,6667	DIA CRÍTICO
201910737438	MOZARLANDIA	MZ12310637	MOZARLANDIA	22/10/2019 01:15:04	21/10/2019 10:01:20	21/10/2019 10:01:20	22/10/2019 02:32:56	16,53	77	1272,5533	DIA CRÍTICO
201910737438	NOVA CRIXAS	MZ12310637	MOZARLANDIA	22/10/2019 01:15:04	21/10/2019 10:01:20	21/10/2019 10:01:20	22/10/2019 02:32:56	16,53	28	462,74667	DIA CRÍTICO
201910737438	MOZARLANDIA	MZ11250955	MOZARLANDIA	22/10/2019 01:15:04	21/10/2019 10:01:20	22/10/2019 01:15:04	22/10/2019 02:32:14	1,29	27	34,725	DIA CRÍTICO
201910737449	CORUMBAIBA	CI21298647	VILA CORUMBA	21/10/2019 10:04:34	21/10/2019 10:04:34	21/10/2019 10:04:34	22/10/2019 13:47:01	27,71	1	27,7075	CHI
201910737451	PIRACANJUBA	60019906	PIRACANJUBA	21/10/2019 10:04:44	21/10/2019 10:04:44	21/10/2019 10:04:44	21/10/2019 14:24:01	4,32	1	4,3213889	CHI
201910737461	BOM JARDIM DE GOIAS	BM12228029	BOM JARDIM	21/10/2019 06:38:40	21/10/2019 06:38:40	21/10/2019 06:38:40	21/10/2019 13:17:01	6,64	9	59,7525	CHI
201910737472	CORUMBAIBA	CI12107485	VILA CORUMBA	21/10/2019 07:37:54	21/10/2019 07:37:54	21/10/2019 07:37:54	21/10/2019 12:09:01	4,52	20	90,372222	CHI
201910737473	ITABERAÍ	50035484	ITABERAÍ S2	21/10/2019 10:10:09	21/10/2019 10:10:09	21/10/2019 10:10:09	21/10/2019 11:29:59	1,33	1	1,3305556	CHI
201910737474	ACREUNA	EU11301648	ACREUNA	21/10/2019 09:01:45	21/10/2019 09:01:45	21/10/2019 09:01:45	22/10/2019 15:10:01	30,14	37	1115,0978	CHI
201910737476	MAIRIPOTABA	MI21000412	PONTALINA	21/10/2019 10:10:22	21/10/2019 10:10:22	21/10/2019 10:10:22	21/10/2019 15:51:00	5,68	1	5,6772222	CHI
201910737477	MUTUNOPOLIS	MU11100767	MARA ROSA	21/10/2019 10:10:22	21/10/2019 10:10:22	21/10/2019 10:10:22	21/10/2019 12:17:00	2,11	27	56,985	DIA CRÍTICO
201910737478	PILAR DE GOIAS	GG21340127	SANTA TEREZINHA	21/10/2019 10:10:23	21/10/2019 10:10:23	21/10/2019 10:10:23	22/10/2019 10:50:00	24,66	2	49,320556	CHI
201910737488	GOIATUBA	MR21044843	GOIATUBA S2	21/10/2019 10:11:54	21/10/2019 10:11:54	21/10/2019 10:11:54	22/10/2019 13:57:01	27,75	1	27,751944	CHI
201910737490	PIRENOPOLIS	220009569	CORUMBA	21/10/2019 10:12:28	21/10/2019 10:12:28	21/10/2019 10:12:28	21/10/2019 13:56:01	3,73	1	3,7258333	CHI



201910737517	CRIXAS	CX12213200	SANTA TEREZINHA	21/10/2019 08:09:59	21/10/2019 08:09:59	21/10/2019 08:09:59	21/10/2019 15:45:00	7,58	11	83,419722	CHI
201910737520	MONTIVIDIU	MV12341156	MONTIVIDIU T	21/10/2019 10:07:29	21/10/2019 10:07:29	21/10/2019 10:07:29	21/10/2019 21:20:17	11,21	7	78,493333	CHI
201910737530	LUZIANIA	LZ21059617	PIRES DO RIO S2	21/10/2019 10:21:40	21/10/2019 10:21:40	21/10/2019 10:21:40	21/10/2019 17:42:00	7,34	1	7,3388889	CHI
201910737541	VILA PROPICIO	GE21319338	GOIANESIA S1	21/10/2019 10:23:23	21/10/2019 10:23:23	21/10/2019 10:23:23	21/10/2019 14:15:00	3,86	1	3,8602778	CHI
201910737552	LUZIANIA	LZ21219758	PAMPLONA	21/10/2019 10:25:24	21/10/2019 10:25:24	21/10/2019 10:25:24	21/10/2019 12:35:00	2,16	1	2,16	CHI
201910737554	MINEIROS	MY21324395	PARQUE DAS EMAS	21/10/2019 10:25:33	21/10/2019 10:25:33	21/10/2019 10:25:33	22/10/2019 11:41:00	25,26	1	25,2575	DIA CRÍTICO
201910737557	OUVIDOR	OU11398952	CATALAO S1	21/10/2019 10:26:40	21/10/2019 10:26:40	21/10/2019 10:26:40	22/10/2019 11:09:00	24,71	13	321,17222	CHI
201910737563	JUSSARA	JR21013108	BRITANIA	21/10/2019 10:26:51	21/10/2019 10:26:51	21/10/2019 10:26:51	23/10/2019 07:21:01	44,90	3	134,70833	CHI
201910737567	PIRACANJUBA	PJ12033166	CRISTIANOPOLIS	21/10/2019 10:27:24	21/10/2019 10:27:24	21/10/2019 10:27:24	21/10/2019 16:05:00	5,63	3	16,88	CHI
201910737571	FIRMINOPOLIS	FR21079716	FIRMINOPOLIS S1	21/10/2019 10:28:13	21/10/2019 10:28:13	21/10/2019 10:28:13	22/10/2019 10:59:01	24,51	1	24,513333	DIA CRÍTICO
201910737574	BURITI ALEGRE	420046124	ALTO BURITI	21/10/2019 10:28:40	21/10/2019 10:28:40	21/10/2019 10:28:40	21/10/2019 18:34:41	8,10	1	8,1002778	CHI
201910737580	GOIANESIA	550173377	GOIANESIA S2	21/10/2019 10:29:54	21/10/2019 10:29:54	21/10/2019 10:29:54	21/10/2019 12:03:01	1,55	1	1,5519444	CHI
201910737587	PLANALTINA	2960041040	PLANALTINA	21/10/2019 10:31:32	21/10/2019 10:31:32	21/10/2019 10:31:32	21/10/2019 11:20:01	0,81	1	0,8080556	CHI
201910737592	AURILANDIA	SL12003813	SAO LUIZ DOS MONTES BELOS	21/10/2019 09:06:32	21/10/2019 09:06:32	21/10/2019 09:06:32	21/10/2019 17:21:31	8,25	6	49,498333	DIA CRÍTICO
201910737592	FIRMINOPOLIS	SL12003813	SAO LUIZ DOS MONTES BELOS	21/10/2019 09:06:32	21/10/2019 09:06:32	21/10/2019 09:06:32	21/10/2019 17:21:31	8,25	2	16,499444	DIA CRÍTICO
201910737592	SANCLERLANDIA	SL12003813	SAO LUIZ DOS MONTES BELOS	21/10/2019 09:06:32	21/10/2019 09:06:32	21/10/2019 09:06:32	21/10/2019 17:21:31	8,25	1	8,2497222	DIA CRÍTICO
201910737592	SAO LUIS DE MONTES BELOS	SL12003813	SAO LUIZ DOS MONTES BELOS	21/10/2019 09:06:32	21/10/2019 09:06:32	21/10/2019 09:06:32	21/10/2019 17:21:31	8,25	18	148,495	DIA CRÍTICO
201910737599	AMORINOPOLIS	AM11000003	IPORA	21/10/2019 08:28:27	21/10/2019 08:28:27	21/10/2019 08:28:27	21/10/2019 15:47:01	7,31	99	723,635	CHI
201910737605	CAIAPONIA	CP21398607	CAIAPONIA	21/10/2019 10:34:54	21/10/2019 10:34:54	21/10/2019 10:34:54	29/10/2019 14:35:08	196,00	1	196,00389	DIA CRÍTICO
201910737618	GOIATUBA	140000276	GOIATUBA S2	21/10/2019 10:36:40	21/10/2019 10:36:40	21/10/2019 10:36:40	21/10/2019 19:12:01	8,59	1	8,5891667	CHI
201910737629	ARAGARCAS	1820030602	ARAGARCAS	21/10/2019 10:38:42	21/10/2019 10:38:42	21/10/2019 10:38:42	22/10/2019 14:18:49	27,67	1	27,668611	CHI
201910737630	GOIATUBA	140082359	GOIATUBA S2	21/10/2019 10:38:47	21/10/2019 10:38:47	21/10/2019 10:38:47	21/10/2019 18:12:01	7,55	1	7,5538889	CHI
201910737635	CUMARI	2000004940	CATALAO S1	21/10/2019 10:39:18	21/10/2019 10:39:18	21/10/2019 10:39:18	21/10/2019 15:00:01	4,35	1	4,3452778	CHI
201910737642	CAMPINORTE	MQ21000006	MARA ROSA	21/10/2019 10:41:36	21/10/2019 10:41:36	21/10/2019 10:41:36	22/10/2019 12:22:00	25,67	1	25,673333	DIA CRÍTICO
201910737644	CORUMBAIBA	CI21203003	VILA CORUMBA	21/10/2019 10:41:36	21/10/2019 10:41:36	21/10/2019 10:41:36	23/10/2019 11:49:03	49,12	1	49,124167	CHI
201910737646	AVELINOPOLIS	AV21193585	ANICUNS	21/10/2019 10:41:36	21/10/2019 10:41:36	21/10/2019 10:41:36	21/10/2019 14:23:05	3,69	2	7,3827778	CHI
201910737647	HIDROLINA	1020012502	URUACU	21/10/2019 10:42:05	21/10/2019 10:42:05	21/10/2019 10:42:05	21/10/2019 22:30:01	11,80	1	11,798889	CHI
201910737649	MINEIROS	MY21301820	PARQUE DAS EMAS	21/10/2019 10:42:21	21/10/2019 10:42:21	21/10/2019 10:42:21	22/10/2019 12:30:00	25,79	1	25,794167	DIA CRÍTICO
201910737652	CACHOEIRA ALTA	CA1284289	CACHOEIRA ALTA	21/10/2019 09:33:58	21/10/2019 09:33:58	21/10/2019 09:33:58	22/10/2019 16:39:01	31,08	7	217,58917	DIA CRÍTICO
201910737657	CRIXAS	CX21284366	SERRA DO OURO	21/10/2019 10:45:02	21/10/2019 10:45:02	21/10/2019 10:45:02	22/10/2019 13:53:01	27,13	1	27,133056	DIA CRÍTICO
201910737666	ARUANA	AK12066611	ARUANA	21/10/2019 07:07:05	21/10/2019 07:07:05	21/10/2019 07:07:05	25/10/2019 17:35:01	106,47	13	1384,0522	CHI
201910737667	RIO VERDE	RV12379653	RIO VERDE S2	21/10/2019 10:23:16	21/10/2019 10:23:16	21/10/2019 10:23:16	21/10/2019 16:49:01	6,43	24	154,3	DIA CRÍTICO
201910737668	MOIPORA	SL10400789	SAO LUIZ DOS MONTES BELOS	21/10/2019 10:42:41	21/10/2019 10:42:41	21/10/2019 10:42:41	22/10/2019 09:11:56	22,49	8	179,9	DIA CRÍTICO
201910737668	SAO LUIS DE MONTES BELOS	SL10400789	SAO LUIZ DOS MONTES BELOS	21/10/2019 10:42:41	21/10/2019 10:42:41	21/10/2019 10:42:41	22/10/2019 09:11:56	22,49	2	44,975	DIA CRÍTICO
201910737668	MOIPORA	SL10400789	SAO LUIZ DOS MONTES BELOS	21/10/2019 10:42:41	21/10/2019 10:42:41	21/10/2019 10:42:41	22/10/2019 15:41:07	28,97	8	231,79111	DIA CRÍTICO
201910737668	AURILANDIA	SL12003839	SAO LUIZ DOS MONTES BELOS	21/10/2019 10:42:41	21/10/2019 10:42:41	21/10/2019 10:42:41	22/10/2019 16:18:55	29,60	15	444,05833	DIA CRÍTICO
201910737668	SAO LUIS DE MONTES BELOS	SL12003839	SAO LUIZ DOS MONTES BELOS	21/10/2019 10:42:41	21/10/2019 10:42:41	21/10/2019 10:42:41	22/10/2019 16:18:55	29,60	7	207,22722	DIA CRÍTICO
201910737668	CORREGO DO OURO	SL12206016LD	SAO LUIZ DOS MONTES BELOS	21/10/2019 10:42:41	21/10/2019 10:42:41	21/10/2019 10:42:41	22/10/2019 16:43:10	30,01	69	2070,5558	DIA CRÍTICO
201910737668	MOIPORA	SL12206016LD	SAO LUIZ DOS MONTES BELOS	21/10/2019 10:42:41	21/10/2019 10:42:41	21/10/2019 10:42:41	22/10/2019 16:43:10	30,01	5	150,04028	DIA CRÍTICO
201910737668	MOIPORA	MO12259051	SAO LUIZ DOS MONTES BELOS	21/10/2019 10:42:41	21/10/2019 10:42:41	21/10/2019 10:42:41	22/10/2019 17:07:05	30,41	2	60,813333	DIA CRÍTICO
201910737668	MOIPORA	AI12206335	SAO LUIZ DOS MONTES BELOS	21/10/2019 10:42:41	21/10/2019 10:42:41	21/10/2019 10:42:41	22/10/2019 17:31:45	30,82	2	61,635556	DIA CRÍTICO
201910737668	AURILANDIA	AI12003722	SAO LUIZ DOS MONTES BELOS	21/10/2019 10:42:41	21/10/2019 10:42:41	21/10/2019 10:42:41	22/10/2019 18:01:29	31,31	3	93,94	DIA CRÍTICO
201910737668	AURILANDIA	AI12003841	SAO LUIZ DOS MONTES BELOS	21/10/2019 10:42:41	21/10/2019 10:42:41	21/10/2019 10:42:41	22/10/2019 18:26:25	31,73	7	222,10222	DIA CRÍTICO
201910737668	AURILANDIA	SL12388876	SAO LUIZ DOS MONTES BELOS	21/10/2019 10:42:41	21/10/2019 10:42:41	21/10/2019 10:42:41	22/10/2019 19:05:02	32,37	1	32,3725	DIA CRÍTICO

201910737668	SAO LUIS DE MONTES BELOS	SL12388876	SAO LUIZ DOS MONTES BELOS	21/10/2019 10:42:41	21/10/2019 10:42:41	21/10/2019 10:42:41	22/10/2019 19:05:02	32,37	2	64,745	DIA CRÍTICO
201910737668	SAO LUIS DE MONTES BELOS	SL12393712LD	SAO LUIZ DOS MONTES BELOS	21/10/2019 10:42:41	21/10/2019 10:42:41	21/10/2019 10:42:41	22/10/2019 20:02:58	33,34	3	100,01417	DIA CRÍTICO
201910737668	AURILANDIA	SL10403940	SAO LUIZ DOS MONTES BELOS	21/10/2019 10:42:41	21/10/2019 10:42:41	22/10/2019 09:12:08	22/10/2019 09:37:49	0,43	6	2,5683333	DIA CRÍTICO
201910737668	CORREGO DO OURO	SL10403940	SAO LUIZ DOS MONTES BELOS	21/10/2019 10:42:41	21/10/2019 10:42:41	22/10/2019 09:12:08	22/10/2019 09:37:49	0,43	259	110,86639	DIA CRÍTICO
201910737668	FIRMINOPOLIS	SL10403940	SAO LUIZ DOS MONTES BELOS	21/10/2019 10:42:41	21/10/2019 10:42:41	22/10/2019 09:12:08	22/10/2019 09:37:49	0,43	108	46,23	DIA CRÍTICO
201910737668	MOIPORA	SL10403940	SAO LUIZ DOS MONTES BELOS	21/10/2019 10:42:41	21/10/2019 10:42:41	22/10/2019 09:12:08	22/10/2019 09:37:49	0,43	2	0,8561111	DIA CRÍTICO
201910737668	SANCLERLANDIA	SL10403940	SAO LUIZ DOS MONTES BELOS	21/10/2019 10:42:41	21/10/2019 10:42:41	22/10/2019 09:12:08	22/10/2019 09:37:49	0,43	35	14,981944	DIA CRÍTICO
201910737668	SAO LUIS DE MONTES BELOS	SL10403940	SAO LUIZ DOS MONTES BELOS	21/10/2019 10:42:41	21/10/2019 10:42:41	22/10/2019 09:12:08	22/10/2019 09:37:49	0,43	271	116,00306	DIA CRÍTICO
201910737668	MOIPORA	SL10400789	SAO LUIZ DOS MONTES BELOS	21/10/2019 10:42:41	21/10/2019 10:42:41	22/10/2019 09:12:08	22/10/2019 15:41:07	6,48	8	51,864444	DIA CRÍTICO
201910737668	SAO LUIS DE MONTES BELOS	SL10400789	SAO LUIZ DOS MONTES BELOS	21/10/2019 10:42:41	21/10/2019 10:42:41	22/10/2019 09:12:08	22/10/2019 15:41:07	6,48	2	12,966111	DIA CRÍTICO
201910737670	CORUMBAIBA	CI21076954	VILA CORUMBA	21/10/2019 10:46:51	21/10/2019 10:46:51	21/10/2019 10:46:51	23/10/2019 11:29:02	48,70	1	48,703056	CHI
201910737681	SANTA HELENA DE GOIAS	SH11000045	IPEGUARI	21/10/2019 10:50	22/10/2019 11:30:00	22/10/2019 11:30:00	22/10/2019 18:07:01	6,62	165	1091,7958	DIA CRÍTICO
201910737688	FORMOSA	FA21257564	ITUIQUIRA	21/10/2019 10:52:08	21/10/2019 10:52:08	21/10/2019 10:52:08	21/10/2019 14:42:01	3,83	1	3,8313889	CHI
201910737691	MOZARLANDIA	MZ12264150	MOZARLANDIA	21/10/2019 09:51:38	21/10/2019 09:51:38	21/10/2019 09:51:38	22/10/2019 11:39:01	25,79	39	1005,7992	DIA CRÍTICO
201910737697	CATALAO	CT21042323	CATALAO S1	21/10/2019 10:54:07	21/10/2019 10:54:07	21/10/2019 10:54:07	22/10/2019 11:31:57	24,63	1	24,630556	CHI
201910737702	GOIAS	NB12092962	MATRINCHA	21/10/2019 10:18:47	21/10/2019 10:18:47	21/10/2019 10:18:47	22/10/2019 15:40:09	29,36	2	58,712222	CHI
201910737702	ITAPIRAPUA	NB12092962	MATRINCHA	21/10/2019 10:18:47	21/10/2019 10:18:47	21/10/2019 10:18:47	22/10/2019 15:40:09	29,36	1	29,356111	CHI
201910737702	NOVO BRASIL	NB12092962	MATRINCHA	21/10/2019 10:18:47	21/10/2019 10:18:47	21/10/2019 10:18:47	22/10/2019 15:40:09	29,36	5	146,78056	CHI
201910737703	FAINA	FC12061005	GOIAS	21/10/2019 08:15:29	21/10/2019 08:15:29	21/10/2019 08:15:29	22/10/2019 12:11:01	27,93	23	642,28778	CHI
201910737714	SAO JOAO D ALIANCA	JL12170300	ITUIQUIRA	21/10/2019 10:32:13	21/10/2019 10:32:13	21/10/2019 10:32:13	21/10/2019 12:58:00	2,43	23	55,883611	CHI
201910737718	FORMOSA	FA12204778	ITUIQUIRA	21/10/2019 10:58:37	21/10/2019 10:58:37	21/10/2019 10:58:37	21/10/2019 11:50:00	0,86	19	16,271389	CHI
201910737720	ALTO PARAISO DE GOIAS	BF11302831	FLORES DE GOIAS	21/10/2019 11:46:00	21/10/2019 11:46:00	21/10/2019 11:46:00	21/10/2019 12:03:00	0,28	79	22,383333	CHI
201910737726	GOIAS	GS21124349	GOIAS	21/10/2019 10:59:29	21/10/2019 10:59:29	21/10/2019 10:59:29	22/10/2019 09:50:36	22,85	1	22,851944	CHI
201910737729	SAO LUIS DE MONTES BELOS	SL21111616	FIRMINOPOLIS S1	21/10/2019 11:00:09	21/10/2019 11:00:09	21/10/2019 11:00:09	22/10/2019 17:54:30	30,91	2	61,811667	DIA CRÍTICO
201910737730	ARAGUAPAZ	AZ12404520	MOZARLANDIA	21/10/2019 07:56:04	21/10/2019 07:56:04	21/10/2019 07:56:04	21/10/2019 16:30:01	8,57	7	59,960833	DIA CRÍTICO
201910737735	BOM JESUS DE GOIAS	I250023017	BOM JESUS DE GOIAS	21/10/2019 11:00:52	21/10/2019 11:00:52	21/10/2019 11:00:52	21/10/2019 14:46:01	3,75	1	3,7525	CHI
201910737739	BURITI DE GOIAS	SC12052751	FIRMINOPOLIS S2	21/10/2019 08:56:45	21/10/2019 08:56:45	21/10/2019 08:56:45	21/10/2019 15:30:01	6,55	3	19,663333	CHI
201910737739	SANCLERLANDIA	SC12052751	FIRMINOPOLIS S2	21/10/2019 08:56:45	21/10/2019 08:56:45	21/10/2019 08:56:45	21/10/2019 15:30:01	6,55	19	124,53444	CHI
201910737740	IACIARA	IA12262059	IACIARA S1	21/10/2019 11:02:18	21/10/2019 11:02:18	21/10/2019 11:02:18	21/10/2019 14:17:44	3,26	1	3,2572222	CHI
201910737740	IACIARA	IA12132469LD	IACIARA S1	21/10/2019 11:02:18	21/10/2019 11:02:18	21/10/2019 11:02:18	21/10/2019 20:00:58	8,98	5	44,888889	CHI
201910737746	JATAI	JT11090142	JATAI S2	21/10/2019 16:20:00	21/10/2019 16:20:00	21/10/2019 16:20:00	21/10/2019 17:50:00	1,50	92	138	CHI
201910737750	GOIANESIA	GE21129087	GOIANESIA S2	21/10/2019 11:04:12	21/10/2019 11:04:12	21/10/2019 11:04:12	21/10/2019 16:01:01	4,95	1	4,9469444	CHI
201910737762	SAO JOAO DA PARAUNA	RP12390964	FIRMINOPOLIS S2	21/10/2019 11:05:51	21/10/2019 11:05:51	21/10/2019 11:05:51	24/10/2019 13:24:28	74,31	2	148,62056	CHI
201910737763	ANICUNS	910038430	ANICUNS	21/10/2019 11:05:54	21/10/2019 11:05:54	21/10/2019 11:05:54	21/10/2019 11:57:01	0,85	1	0,8519444	CHI
201910737771	FIRMINOPOLIS	FR12391442	FIRMINOPOLIS S2	21/10/2019 07:43:52	21/10/2019 19:22:01	21/10/2019 07:43:52	21/10/2019 21:00:14	13,27	1	13,272778	CHI
201910737771	SAO JOAO DA PARAUNA	FR12391442	FIRMINOPOLIS S2	21/10/2019 07:43:52	21/10/2019 19:22:01	21/10/2019 07:43:52	21/10/2019 21:00:14	13,27	3	39,818333	CHI
201910737771	FIRMINOPOLIS	FR12391442	FIRMINOPOLIS S2	21/10/2019 07:43:52	21/10/2019 19:22:01	21/10/2019 07:43:52	21/10/2019 21:33:26	13,83	5	69,130556	CHI
201910737771	SAO JOAO DA PARAUNA	FR12391442	FIRMINOPOLIS S2	21/10/2019 07:43:52	21/10/2019 19:22:01	21/10/2019 07:43:52	21/10/2019 21:33:26	13,83	16	221,21778	CHI
201910737771	FIRMINOPOLIS	FR12383542LD	FIRMINOPOLIS S2	21/10/2019 07:43:52	21/10/2019 19:22:01	21/10/2019 19:22:01	21/10/2019 21:00:14	1,64	57	93,305833	CHI
201910737771	SAO JOAO DA PARAUNA	FR12383542LD	FIRMINOPOLIS S2	21/10/2019 07:43:52	21/10/2019 19:22:01	21/10/2019 19:22:01	21/10/2019 21:00:14	1,64	50	81,847222	CHI
201910737771	FIRMINOPOLIS	FR12383549LD	FIRMINOPOLIS S2	21/10/2019 07:43:52	21/10/2019 19:22:01	21/10/2019 19:22:01	21/10/2019 21:33:26	2,19	2	4,3805556	CHI
201910737771	SAO JOAO DA PARAUNA	FR12383549LD	FIRMINOPOLIS S2	21/10/2019 07:43:52	21/10/2019 19:22:01	21/10/2019 19:22:01	21/10/2019 21:33:26	2,19	2	4,3805556	CHI
201910737801	NIQUELANDIA	NQ12232473	NIQUELANDIA SUBTRANSMISSAO	21/10/2019 07:45:54	22/10/2019 15:20:01	21/10/2019 07:45:54	22/10/2019 15:13:38	31,46	17	534,85778	CHI
201910737801	NIQUELANDIA	NQ12232473	NIQUELANDIA SUBTRANSMISSAO	21/10/2019 07:45:54	22/10/2019 15:20:01	21/10/2019 07:45:54	22/10/2019 21:33:05	37,79	26	982,44611	CHI

201910737801	NIQUELANDIA	NQ12232473	NIQUELANDIA SUBTRANSMISSAO	21/10/2019 07:45:54	22/10/2019 15:20:01	22/10/2019 15:20:01	22/10/2019 21:33:05	6,22	17	105,70222	CHI
201910737803	EDEIA	EA12044042	EDEIA	21/10/2019 11:13:16	21/10/2019 11:13:16	21/10/2019 11:13:16	21/10/2019 15:20:00	4,11	3	12,336667	CHI
201910737807	ABADIANIA	10014265840	DAIA S2	21/10/2019 11:14:35	21/10/2019 11:14:35	21/10/2019 11:14:35	21/10/2019 13:07:01	1,87	1	1,8738889	CHI
201910737818	CAMPINORTE	CR12262993	MARA ROSA	21/10/2019 11:16:25	21/10/2019 11:16:25	21/10/2019 11:16:25	22/10/2019 10:36:00	23,33	3	69,979167	DIA CRÍTICO
201910737819	FAINA	FC12071269	GOIAS	21/10/2019 11:16:42	21/10/2019 11:16:42	21/10/2019 11:16:42	21/10/2019 16:15:01	4,97	7	34,803611	CHI
201910737828	NOVO BRASIL	NB21154762	JUSSARA	21/10/2019 11:18:43	21/10/2019 11:18:43	21/10/2019 11:18:43	24/10/2019 16:50:52	77,54	1	77,535833	CHI
201910737834	RIO VERDE	RV12326944	MONTIVIDIU T	21/10/2019 08:29:25	21/10/2019 08:29:25	21/10/2019 08:29:25	21/10/2019 19:39:00	11,16	23	256,67361	CHI
201910737835	MORRINHOS	150094140	MORRINHOS	21/10/2019 11:20:28	21/10/2019 11:20:28	21/10/2019 11:20:28	21/10/2019 19:17:00	7,94	1	7,9422222	CHI
201910737839	CATALAO	CT12061232	CATALAO S2	21/10/2019 11:21:19	21/10/2019 16:56:00	21/10/2019 11:21:19	21/10/2019 16:55:58	5,58	6	33,465	DIA CRÍTICO
201910737839	CUMARI	CT12061232	CATALAO S2	21/10/2019 11:21:19	21/10/2019 16:56:00	21/10/2019 11:21:19	21/10/2019 16:55:58	5,58	67	373,6925	DIA CRÍTICO
201910737839	CATALAO	CT12061232	CATALAO S2	21/10/2019 11:21:19	21/10/2019 16:56:00	21/10/2019 16:56:00	21/10/2019 19:42:30	2,77	6	16,65	DIA CRÍTICO
201910737839	CUMARI	CT12061232	CATALAO S2	21/10/2019 11:21:19	21/10/2019 16:56:00	21/10/2019 16:56:00	21/10/2019 19:42:30	2,77	67	185,925	DIA CRÍTICO
201910737845	FAZENDA NOVA	FN12228496	IPORA	21/10/2019 07:59:56	21/10/2019 07:59:56	21/10/2019 07:59:56	21/10/2019 16:22:01	8,37	3	25,104167	CHI
201910737864	CAIAPONIA	CP12390145	CAIAPONIA	21/10/2019 11:26:26	21/10/2019 11:26:26	21/10/2019 11:26:26	23/10/2019 17:42:22	54,27	2	108,53111	DIA CRÍTICO
201910737866	INDIARA	IY11047084	EDEIA	21/10/2019 11:00:41	21/10/2019 11:00:41	21/10/2019 11:00:41	21/10/2019 12:28:25	1,46	77	112,59111	CHI
201910737868	JARAGUA	JA12273004	JARAGUA	21/10/2019 09:51:32	21/10/2019 09:51:32	21/10/2019 09:51:32	21/10/2019 13:40:00	3,81	9	34,27	CHI
201910737869	MOZARLANDIA	MZ21147395	MOZARLANDIA	21/10/2019 07:37:36	21/10/2019 07:37:36	21/10/2019 07:37:36	21/10/2019 18:32:44	10,92	1	10,918889	DIA CRÍTICO
201910737870	GOIANESIA	GE21315729	GOIANESIA S2	21/10/2019 11:27:40	21/10/2019 11:27:40	21/10/2019 11:27:40	21/10/2019 15:14:01	3,77	1	3,7725	CHI
201910737883	SANTA HELENA DE GOIAS	SH31222745	RIO DOS BOIS	21/10/2019 11:31:13	21/10/2019 11:31:13	21/10/2019 11:31:13	23/10/2019 13:41:20	50,17	1	50,168611	CHI
201910737885	RIO VERDE	RV12338545	MONTIVIDIU T	21/10/2019 11:31:15	21/10/2019 11:31:15	21/10/2019 11:31:15	23/10/2019 14:07:01	50,60	1	50,596111	CHI
201910737891	SANTA HELENA DE GOIAS	SH12279533	IPEGUARI	21/10/2019 11:18:23	21/10/2019 11:18:23	21/10/2019 11:18:23	21/10/2019 13:35:02	2,28	32	72,88	DIA CRÍTICO
201910737894	ALTO PARAISO DE GOIAS	BF12129915	FLORES DE GOIAS	21/10/2019 11:33:02	21/10/2019 11:33:02	21/10/2019 11:33:02	21/10/2019 12:59:00	1,43	23	32,953889	CHI
201910737900	CRISTALINA	3490009240	PAMPLONA	21/10/2019 11:34:55	21/10/2019 11:34:55	21/10/2019 11:34:55	21/10/2019 13:52:01	2,28	1	2,285	CHI
201910737903	ITAPACI	100027222	ITAPACI	21/10/2019 11:35:25	21/10/2019 11:35:25	21/10/2019 11:35:25	21/10/2019 14:20:00	2,74	1	2,7430556	CHI
201910737904	FORMOSA	10006249033	ITUIQUIRA	21/10/2019 11:35:42	21/10/2019 11:35:42	21/10/2019 11:35:42	21/10/2019 13:13:00	1,62	1	1,6216667	CHI
201910737906	ACREUNA	EU11301669	ACREUNA	21/10/2019 09:08:00	21/10/2019 09:08:00	21/10/2019 09:08:00	21/10/2019 14:00:01	4,87	54	262,815	CHI
201910737917	ARUANA	AK11008730	ARUANA	21/10/2019 08:13:42	21/10/2019 08:13:42	21/10/2019 08:13:42	22/10/2019 15:46:51	31,55	25	788,8125	CHI
201910737918	FIRMINOPOLIS	FR21186431	FIRMINOPOLIS S1	21/10/2019 11:39:59	21/10/2019 11:39:59	21/10/2019 11:39:59	21/10/2019 14:56:35	3,28	2	6,5533333	DIA CRÍTICO
201910737919	PLANALTINA	2960157492	PLANALTINA	21/10/2019 11:40:20	21/10/2019 11:40:20	21/10/2019 11:40:20	21/10/2019 13:38:00	1,96	0	0	CHI
201910737921	JARAGUA	JA21039348	GOIANESIA S2	21/10/2019 11:40:42	21/10/2019 11:40:42	21/10/2019 11:40:42	21/10/2019 13:40:00	1,99	1	1,9883333	CHI
201910737925	MOZARLANDIA	MZ21325912	MOZARLANDIA	21/10/2019 11:40:53	21/10/2019 11:40:53	21/10/2019 11:40:53	23/10/2019 10:18:01	46,62	1	46,618889	DIA CRÍTICO
201910737935	COCALZINHO DE GOIAS	ZN12338822	COCALZINHO	21/10/2019 09:05:46	21/10/2019 09:05:46	21/10/2019 09:05:46	21/10/2019 16:56:00	7,84	7	54,860556	CHI
201910737937	ITAPIRAPUA	IU12091645	MATRINCHA	21/10/2019 11:22:21	21/10/2019 11:22:21	21/10/2019 11:22:21	23/10/2019 14:44:00	51,36	7	359,52583	CHI
201910737939	AGUA FRIA DE GOIAS	TL10402672	SAO JOAO D ALIANCA	21/10/2019 09:21:01	21/10/2019 09:21:01	21/10/2019 09:21:01	22/10/2019 11:25:26	26,07	14	365,03056	CHI
201910737939	AGUA FRIA DE GOIAS	TL13342347	SAO JOAO D ALIANCA	21/10/2019 09:21:01	21/10/2019 09:21:01	21/10/2019 09:21:01	22/10/2019 12:34:45	27,23	3	81,686667	CHI
201910737939	AGUA FRIA DE GOIAS	TL12220968LD	SAO JOAO D ALIANCA	21/10/2019 09:21:01	21/10/2019 09:21:01	21/10/2019 09:21:01	22/10/2019 13:47:27	28,44	12	341,28667	CHI
201910737939	AGUA FRIA DE GOIAS	TL10402672	SAO JOAO D ALIANCA	21/10/2019 09:21:01	21/10/2019 09:21:01	22/10/2019 12:25:32	22/10/2019 12:34:45	0,15	22	3,3794444	CHI
201910737945	NOVO GAMA	1001188926	PACAEMBU S1	21/10/2019 11:44:31	21/10/2019 11:44:31	21/10/2019 11:44:31	21/10/2019 16:52:01	5,13	1	5,125	CHI
201910737959	RIO VERDE	RV12106528	MONTIVIDIU T	21/10/2019 11:48:14	21/10/2019 11:48:14	21/10/2019 11:48:14	24/10/2019 12:54:00	73,10	3	219,28833	CHI
201910737963	NOVO GAMA	4990069615	PACAEMBU S1	21/10/2019 11:48:42	21/10/2019 11:48:42	21/10/2019 11:48:42	21/10/2019 16:36:01	4,79	1	4,7886111	CHI
201910737965	JATAI	290216898	JATAI S2	21/10/2019 11:49:18	21/10/2019 11:49:18	21/10/2019 11:49:18	22/10/2019 12:09:01	24,33	1	24,328611	CHI
201910737968	IPORA	IR12223035	IPORA	21/10/2019 11:50:19	21/10/2019 11:50:19	21/10/2019 11:50:19	23/10/2019 11:40:01	47,83	2	95,656667	CHI
201910737974	FORMOSA	FA12404379	ITUIQUIRA	21/10/2019 11:51:21	21/10/2019 11:51:21	21/10/2019 11:51:21	21/10/2019 16:12:00	4,34	12	52,13	CHI
201910737988	VALPARAISO DE GOIAS	10015291675	MARAJOARA	21/10/2019 11:56:56	21/10/2019 11:56:56	21/10/2019 11:56:56	21/10/2019 13:00:01	1,05	1	1,0513889	CHI

201910737993	SANTO ANTONIO DO DESCOBERTO	SN21366215	MARAJOARA	21/10/2019 12:00:06	21/10/2019 12:00:06	21/10/2019 12:00:06	21/10/2019 16:21:01	4,35	1	4,3486111	CHI
201910738000	URUACU	UR21141811	URUACU	21/10/2019 12:01:04	21/10/2019 12:01:04	21/10/2019 12:01:04	21/10/2019 20:59:01	8,97	1	8,9658333	CHI
201910738003	QUIRINOPOLIS	80085350	QUIRINOPOLIS	21/10/2019 12:02:28	21/10/2019 12:02:28	21/10/2019 12:02:28	21/10/2019 17:34:00	5,53	1	5,5255556	CHI
201910738004	RIO VERDE	RV21355078	RIO VERDE S2	21/10/2019 11:59:27	21/10/2019 11:59:27	21/10/2019 11:59:27	22/10/2019 10:16:48	22,29	1	22,289167	DIA CRÍTICO
201910738011	ABADIANIA	AA12384293	ANAPOLIS UNIVERSITARIO S1	21/10/2019 12:03:31	21/10/2019 12:03:31	21/10/2019 12:03:31	21/10/2019 16:57:00	4,89	4	19,565556	CHI
201910738018	AMARALINA	MU12269538	MARA ROSA	21/10/2019 06:40:42	21/10/2019 06:40:42	21/10/2019 06:40:42	21/10/2019 16:18:00	9,62	1	9,6216667	DIA CRÍTICO
201910738018	MUTUNOPOLIS	MU12269538	MARA ROSA	21/10/2019 06:40:42	21/10/2019 06:40:42	21/10/2019 06:40:42	21/10/2019 16:18:00	9,62	9	86,595	DIA CRÍTICO
201910738020	FORMOSA	FA21266386	ITUIQUIRA	21/10/2019 12:05:54	21/10/2019 12:05:54	21/10/2019 12:05:54	21/10/2019 18:59:00	6,89	1	6,885	CHI
201910738021	ITUMBIARA	IT21025056	PARANAIBA	21/10/2019 12:06:40	21/10/2019 12:06:40	21/10/2019 12:06:40	23/10/2019 19:50:00	55,72	1	55,722222	CHI
201910738026	ITABERAI	IB12227139	ITABERAI S1	21/10/2019 12:08:48	21/10/2019 12:08:48	21/10/2019 12:08:48	21/10/2019 13:40:00	1,52	8	12,16	CHI
201910738041	MORRINHOS	150094620	MORRINHOS	21/10/2019 12:13:01	21/10/2019 12:13:01	21/10/2019 12:13:01	21/10/2019 19:34:01	7,35	1	7,35	CHI
201910738042	ANAPOLIS	20976940	ANAPOLIS UNIVERSITARIO S2	21/10/2019 12:13:07	21/10/2019 12:13:07	21/10/2019 12:13:07	21/10/2019 17:49:00	5,60	1	5,5980556	CHI
201910738044	SAO MIGUEL DO ARAGUAIA	SM12358733	SAO MIGUEL DO ARAGUAIA	21/10/2019 08:31:14	21/10/2019 08:31:14	21/10/2019 08:31:14	21/10/2019 18:56:00	10,41	20	208,25556	CHI
201910738048	ITARUMA	IM12041673	CACHOEIRA ALTA	21/10/2019 12:16:05	21/10/2019 12:16:05	21/10/2019 12:16:05	24/10/2019 15:03:00	74,78	3	224,34583	DIA CRÍTICO
201910738053	CALDAS NOVAS	760099765	SERRA DE CALDAS	21/10/2019 12:17:26	21/10/2019 12:17:26	21/10/2019 12:17:26	21/10/2019 17:33:00	5,26	1	5,2594444	CHI
201910738061	ACREUNA	EU12207513	ACREUNA	21/10/2019 12:18:55	21/10/2019 12:18:55	21/10/2019 12:18:55	21/10/2019 14:10:01	1,85	1	1,8516667	CHI
201910738061	SANTO ANTONIO DA BARRA	EU12207513	ACREUNA	21/10/2019 12:18:55	21/10/2019 12:18:55	21/10/2019 12:18:55	21/10/2019 14:10:01	1,85	5	9,2583333	CHI
201910738079	SILVANIA	SV21144142	DAIA S2	21/10/2019 12:25:38	21/10/2019 12:25:38	21/10/2019 12:25:38	22/10/2019 11:24:01	22,97	1	22,973056	CHI
201910738081	LUZIANIA	LZ11000044	CRISTALINA S2	21/10/2019 12:25:56	21/10/2019 12:25:56	21/10/2019 12:25:56	21/10/2019 15:30:22	3,07	19	58,403889	CHI
201910738082	NOVA IGUAÇU DE GOIAS	7830007444	SANTA TEREZINHA	21/10/2019 12:26:23	21/10/2019 12:26:23	21/10/2019 12:26:23	22/10/2019 10:43:06	22,28	1	22,278611	CHI
201910738084	FAZENDA NOVA	FN12073960	JUSSARA	21/10/2019 11:20:43	21/10/2019 11:20:43	21/10/2019 11:20:43	21/10/2019 15:00:01	3,66	50	182,75	CHI
201910738085	SAO DOMINGOS	SD12035858	SAO DOMINGOS	21/10/2019 12:27:34	21/10/2019 12:27:34	21/10/2019 12:27:34	21/10/2019 14:40:01	2,21	909	2006,6175	CHI
201910738090	SAO MIGUEL DO ARAGUAIA	830075264	SAO MIGUEL DO ARAGUAIA	21/10/2019 12:28:09	21/10/2019 12:28:09	21/10/2019 12:28:09	22/10/2019 12:33:01	24,08	1	24,081111	CHI
201910738091	FORMOSA	FA31042687	SAO JOAO D ALIANCA	21/10/2019 12:28:35	21/10/2019 12:28:35	21/10/2019 12:28:35	21/10/2019 19:23:00	6,91	1	6,9069444	CHI
201910738093	ORIZONA	OZ11000129	PIRES DO RIO S2	21/10/2019 11:35:11	21/10/2019 11:35:11	21/10/2019 11:35:11	21/10/2019 13:26:38	1,86	50	92,875	CHI
201910738094	CACU	00270444	CACHOEIRA ALTA	21/10/2019 12:26:22	24/10/2019 17:55:54	21/10/2019 12:26:22	21/10/2019 14:57:46	2,52	59	148,87667	CHI
201910738094	ITAJA	00270444	CACHOEIRA ALTA	21/10/2019 12:26:22	24/10/2019 17:55:54	21/10/2019 12:26:22	21/10/2019 14:57:46	2,52	17	42,896667	CHI
201910738094	ITARUMA	00270444	CACHOEIRA ALTA	21/10/2019 12:26:22	24/10/2019 17:55:54	21/10/2019 12:26:22	21/10/2019 14:57:46	2,52	2240	5652,2667	CHI
201910738094	ITARUMA	00270444	CACHOEIRA ALTA	21/10/2019 12:26:22	24/10/2019 17:55:54	21/10/2019 12:26:22	21/10/2019 14:57:46	2,52	108	272,52	CHI
201910738094	JATAI	00270444	CACHOEIRA ALTA	21/10/2019 12:26:22	24/10/2019 17:55:54	21/10/2019 12:26:22	21/10/2019 14:57:46	2,52	30	75,7	CHI
201910738094	SERRANOPOLIS	00270444	CACHOEIRA ALTA	21/10/2019 12:26:22	24/10/2019 17:55:54	21/10/2019 12:26:22	21/10/2019 14:57:46	2,52	47	118,59667	CHI
201910738094	CACU	00270444	CACHOEIRA ALTA	21/10/2019 12:26:22	24/10/2019 17:55:54	21/10/2019 12:26:22	21/10/2019 21:06:17	8,67	95	823,20139	CHI
201910738094	ITARUMA	00270444	CACHOEIRA ALTA	21/10/2019 12:26:22	24/10/2019 17:55:54	21/10/2019 12:26:22	21/10/2019 21:06:17	8,67	12	103,98333	CHI
201910738094	CACU	00270444	CACHOEIRA ALTA	21/10/2019 12:26:22	24/10/2019 17:55:54	21/10/2019 12:26:22	22/10/2019 08:42:11	20,26	19	385,00861	CHI
201910738094	CACHOEIRA ALTA	00270444	CACHOEIRA ALTA	21/10/2019 12:26:22	24/10/2019 17:55:54	21/10/2019 12:26:22	22/10/2019 10:28:57	22,04	4	88,172222	CHI
201910738094	CACHOEIRA ALTA	00270444	CACHOEIRA ALTA	21/10/2019 12:26:22	24/10/2019 17:55:54	21/10/2019 12:26:22	23/10/2019 19:56:04	55,49	11	610,445	CHI
201910738094	CACU	00270444	CACHOEIRA ALTA	21/10/2019 12:26:22	24/10/2019 17:55:54	21/10/2019 12:26:22	23/10/2019 19:56:04	55,49	30	1664,85	CHI
201910738094	CACU	00270444	CACHOEIRA ALTA	21/10/2019 12:26:22	24/10/2019 17:55:54	21/10/2019 12:27:02	21/10/2019 14:57:46	2,51	1	2,5122222	CHI
201910738094	ITARUMA	00270444	CACHOEIRA ALTA	21/10/2019 12:26:22	24/10/2019 17:55:54	21/10/2019 12:27:02	21/10/2019 14:57:46	2,51	3	7,5366667	CHI
201910738094	JATAI	00270444	CACHOEIRA ALTA	21/10/2019 12:26:22	24/10/2019 17:55:54	21/10/2019 12:27:02	21/10/2019 14:57:46	2,51	2	5,0244444	CHI
201910738094	SERRANOPOLIS	00270444	CACHOEIRA ALTA	21/10/2019 12:26:22	24/10/2019 17:55:54	21/10/2019 12:27:02	21/10/2019 14:57:46	2,51	2	5,0244444	CHI
201910738094	CACU	00270444	CACHOEIRA ALTA	21/10/2019 12:26:22	24/10/2019 17:55:54	21/10/2019 12:27:02	21/10/2019 21:06:17	8,65	5	43,270833	CHI
201910738094	CACHOEIRA ALTA	00270444	CACHOEIRA ALTA	21/10/2019 12:26:22	24/10/2019 17:55:54	21/10/2019 12:27:02	23/10/2019 19:56:04	55,48	1	55,483889	CHI
201910738094	CACU	CA13136231	CACHOEIRA ALTA	21/10/2019 12:26:22	24/10/2019 17:55:54	21/10/2019 16:02:45	23/10/2019 19:56:04	51,89	1	51,888611	CHI

201910738094	CACU	09929511	CACHOEIRA ALTA	21/10/2019 12:26:22	24/10/2019 17:55:54	21/10/2019 16:22:00	21/10/2019 17:46:00	1,40	60	84	CHI
201910738094	ITAJA	09929511	CACHOEIRA ALTA	21/10/2019 12:26:22	24/10/2019 17:55:54	21/10/2019 16:22:00	21/10/2019 17:46:00	1,40	15	21	CHI
201910738094	ITARUMA	09929511	CACHOEIRA ALTA	21/10/2019 12:26:22	24/10/2019 17:55:54	21/10/2019 16:22:00	21/10/2019 17:46:00	1,40	2239	3134,6	CHI
201910738094	ITARUMA	09929511	CACHOEIRA ALTA	21/10/2019 12:26:22	24/10/2019 17:55:54	21/10/2019 16:22:00	21/10/2019 17:46:00	1,40	108	151,2	CHI
201910738094	JATAI	09929511	CACHOEIRA ALTA	21/10/2019 12:26:22	24/10/2019 17:55:54	21/10/2019 16:22:00	21/10/2019 17:46:00	1,40	32	44,8	CHI
201910738094	LAGOA SANTA	09929511	CACHOEIRA ALTA	21/10/2019 12:26:22	24/10/2019 17:55:54	21/10/2019 16:22:00	21/10/2019 17:46:00	1,40	13	18,2	CHI
201910738094	SERRANOPOLIS	09929511	CACHOEIRA ALTA	21/10/2019 12:26:22	24/10/2019 17:55:54	21/10/2019 16:22:00	21/10/2019 17:46:00	1,40	49	68,6	CHI
201910738094	APORE	09929511	ITAJA S1	21/10/2019 12:26:22	24/10/2019 17:55:54	21/10/2019 16:22:00	21/10/2019 17:46:00	1,40	54	75,6	CHI
201910738094	APORE	09929511	ITAJA S1	21/10/2019 12:26:22	24/10/2019 17:55:54	21/10/2019 16:22:00	21/10/2019 17:46:00	1,40	50	70	CHI
201910738094	APORE	09929511	ITAJA S1	21/10/2019 12:26:22	24/10/2019 17:55:54	21/10/2019 16:22:00	21/10/2019 17:46:00	1,40	5	7	CHI
201910738094	SERRANOPOLIS	09929511	ITAJA S1	21/10/2019 12:26:22	24/10/2019 17:55:54	21/10/2019 16:22:00	21/10/2019 17:46:00	1,40	39	54,6	CHI
201910738094	APORE	09929511	ITAJA S2	21/10/2019 12:26:22	24/10/2019 17:55:54	21/10/2019 16:22:00	21/10/2019 17:46:00	1,40	106	148,4	CHI
201910738094	DISTRITO FEDERAL	09929511	ITAJA S2	21/10/2019 12:26:22	24/10/2019 17:55:54	21/10/2019 16:22:00	21/10/2019 17:46:00	1,40	10	14	CHI
201910738094	DISTRITO FEDERAL	09929511	ITAJA S2	21/10/2019 12:26:22	24/10/2019 17:55:54	21/10/2019 16:22:00	21/10/2019 17:46:00	1,40	3	4,2	CHI
201910738094	ITAJA	09929511	ITAJA S2	21/10/2019 12:26:22	24/10/2019 17:55:54	21/10/2019 16:22:00	21/10/2019 17:46:00	1,40	41	57,4	CHI
201910738094	ITAJA	09929511	ITAJA S2	21/10/2019 12:26:22	24/10/2019 17:55:54	21/10/2019 16:22:00	21/10/2019 17:46:00	1,40	1756	2458,4	CHI
201910738094	ITAJA	09929511	ITAJA S2	21/10/2019 12:26:22	24/10/2019 17:55:54	21/10/2019 16:22:00	21/10/2019 17:46:00	1,40	95	133	CHI
201910738094	ITARUMA	09929511	ITAJA S2	21/10/2019 12:26:22	24/10/2019 17:55:54	21/10/2019 16:22:00	21/10/2019 17:46:00	1,40	65	91	CHI
201910738094	LAGOA SANTA	09929511	ITAJA S2	21/10/2019 12:26:22	24/10/2019 17:55:54	21/10/2019 16:22:00	21/10/2019 17:46:00	1,40	698	977,2	CHI
201910738094	CACU	IJ10401500	CACHOEIRA ALTA	21/10/2019 12:26:22	24/10/2019 17:55:54	24/10/2019 17:55:54	24/10/2019 17:59:00	0,05	60	3,1	CHI
201910738094	CACU	CC13082113	CACHOEIRA ALTA	21/10/2019 12:26:22	24/10/2019 17:55:54	24/10/2019 17:55:54	24/10/2019 17:59:00	0,05	120	6,2	CHI
201910738094	ITAJA	IJ10401500	CACHOEIRA ALTA	21/10/2019 12:26:22	24/10/2019 17:55:54	24/10/2019 17:55:54	24/10/2019 17:59:00	0,05	19	0,9816667	CHI
201910738094	ITARUMA	IJ10401500	CACHOEIRA ALTA	21/10/2019 12:26:22	24/10/2019 17:55:54	24/10/2019 17:55:54	24/10/2019 17:59:00	0,05	2239	115,68167	CHI
201910738094	ITARUMA	IJ10401500	CACHOEIRA ALTA	21/10/2019 12:26:22	24/10/2019 17:55:54	24/10/2019 17:55:54	24/10/2019 17:59:00	0,05	109	5,6316667	CHI
201910738094	ITARUMA	CC13082113	CACHOEIRA ALTA	21/10/2019 12:26:22	24/10/2019 17:55:54	24/10/2019 17:55:54	24/10/2019 17:59:00	0,05	9	0,465	CHI
201910738094	JATAI	IJ10401500	CACHOEIRA ALTA	21/10/2019 12:26:22	24/10/2019 17:55:54	24/10/2019 17:55:54	24/10/2019 17:59:00	0,05	32	1,6533333	CHI
201910738094	SERRANOPOLIS	IJ10401500	CACHOEIRA ALTA	21/10/2019 12:26:22	24/10/2019 17:55:54	24/10/2019 17:55:54	24/10/2019 17:59:00	0,05	49	2,5316667	CHI
201910738103	AMARALINA	MQ12050047	MARA ROSA	21/10/2019 10:32:40	21/10/2019 10:32:40	21/10/2019 10:32:40	21/10/2019 18:41:00	8,14	230	1871,9444	DIA CRÍTICO
201910738106	MORRINHOS	10016868062	MORRINHOS	21/10/2019 12:31:25	21/10/2019 12:31:25	21/10/2019 12:31:25	21/10/2019 14:55:00	2,39	1	2,3930556	CHI
201910738115	COCALZINHO DE GOIAS	ZN12290621	AGUAS LINDAS DE GOIAS S2	21/10/2019 12:34:07	21/10/2019 12:34:07	21/10/2019 12:34:07	21/10/2019 16:01:01	3,45	2	6,8966667	DIA CRÍTICO
201910738116	LUZIANIA	120337046	RIO VERMELHO	21/10/2019 12:34:33	21/10/2019 12:34:33	21/10/2019 12:34:33	21/10/2019 15:05:00	2,51	1	2,5075	CHI
201910738128	MORRINHOS	MR21084920	MORRINHOS	21/10/2019 12:38:53	21/10/2019 12:38:53	21/10/2019 12:38:53	21/10/2019 14:31:00	1,87	2	3,7372222	CHI
201910738133	ANAPOLIS	20822960	ANAPOLIS UNIVERSITARIO S2	21/10/2019 12:40:50	21/10/2019 12:40:50	21/10/2019 12:40:50	21/10/2019 19:30:01	6,82	1	6,8197222	CHI
201910738137	CHAPADAO DO CEU	02430414	CHAPADAO DO CEU	21/10/2019 12:36:48	21/10/2019 16:21:06	21/10/2019 12:36:48	21/10/2019 18:09:35	5,55	11	61,010278	CHI
201910738137	MINEIROS	02430414	CHAPADAO DO CEU	21/10/2019 12:36:48	21/10/2019 16:21:06	21/10/2019 12:36:48	21/10/2019 22:17:01	9,67	5	48,351389	CHI
201910738137	MINEIROS	SX10400642	CHAPADAO DO CEU	21/10/2019 12:36:48	21/10/2019 16:21:06	21/10/2019 12:36:48	21/10/2019 22:17:01	9,67	19	183,73528	CHI
201910738137	SERRANOPOLIS	02430414	CHAPADAO DO CEU	21/10/2019 12:36:48	21/10/2019 16:21:06	21/10/2019 12:36:48	21/10/2019 22:17:01	9,67	17	164,39472	CHI
201910738137	SERRANOPOLIS	SX10400642	CHAPADAO DO CEU	21/10/2019 12:36:48	21/10/2019 16:21:06	21/10/2019 12:36:48	21/10/2019 22:17:01	9,67	33	319,11917	CHI
201910738137	SERRANOPOLIS	02430414	CHAPADAO DO CEU	21/10/2019 12:36:48	21/10/2019 16:21:06	21/10/2019 12:36:48	21/10/2019 22:45:50	10,15	5	50,752778	CHI
201910738137	SERRANOPOLIS	02430414	CHAPADAO DO CEU	21/10/2019 12:36:48	21/10/2019 16:21:06	21/10/2019 16:21:06	21/10/2019 22:45:50	6,41	1	6,4122222	CHI
201910738139	PALMEIRAS DE GOIAS	590068222	PALMEIRAS	21/10/2019 12:42:20	21/10/2019 12:42:20	21/10/2019 12:42:20	21/10/2019 20:25:52	7,73	1	7,7255556	CHI
201910738142	FAZENDA NOVA	FN21019383	JUSSARA	21/10/2019 12:42:45	21/10/2019 12:42:45	21/10/2019 12:42:45	24/10/2019 18:45:13	78,04	1	78,041111	CHI
201910738151	AGUA FRIA DE GOIAS	TL21202281	SAO JOAO D ALIANCA	21/10/2019 12:44:46	21/10/2019 12:44:46	21/10/2019 12:44:46	21/10/2019 16:10:01	3,42	1	3,4208333	CHI
201910738155	MINEIROS	SU12184127	SANTA RITA DO ARAGUAIA	21/10/2019 12:45:21	21/10/2019 12:45:21	21/10/2019 12:45:21	23/10/2019 09:48:01	45,04	14	630,62222	DIA CRÍTICO

201910738162	JARAGUA	JA12297943	JARAGUA	21/10/2019 12:42:16	21/10/2019 12:42:16	21/10/2019 12:42:16	21/10/2019 15:45:00	3,05	19	57,865556	CHI
201910738166	SAO LUIS DE MONTES BELOS	SL12308509	SAO LUIZ DOS MONTES BELOS	21/10/2019 12:47:44	21/10/2019 12:47:44	21/10/2019 12:47:44	23/10/2019 17:43:54	52,94	4	211,74444	DIA CRÍTICO
201910738195	MINEIROS	MY12234366	PARQUE DAS EMAS	21/10/2019 12:55:29	21/10/2019 12:55:29	21/10/2019 12:55:29	24/10/2019 15:25:54	74,51	1	74,506944	DIA CRÍTICO
201910738199	MINEIROS	MY12303811	PARQUE DAS EMAS	21/10/2019 12:56:19	21/10/2019 12:56:19	21/10/2019 12:56:19	21/10/2019 21:23:21	8,45	5	42,252778	DIA CRÍTICO
201910738199	MINEIROS	MY13303913	PARQUE DAS EMAS	21/10/2019 12:56:19	21/10/2019 12:56:19	21/10/2019 12:56:19	25/10/2019 16:49:27	99,89	4	399,54222	DIA CRÍTICO
201910738201	CACHOEIRA DE GOIAS	CG12018660	FIRMINOPOLIS S2	21/10/2019 12:42:34	21/10/2019 12:42:34	21/10/2019 12:42:34	23/10/2019 10:26:04	45,73	37	1691,825	CHI
201910738203	SAO LUIS DE MONTES BELOS	SL21006970	FIRMINOPOLIS S1	21/10/2019 12:56:48	21/10/2019 12:56:48	21/10/2019 12:56:48	24/10/2019 17:07:01	76,17	1	76,170278	DIA CRÍTICO
201910738208	COCALZINHO DE GOIAS	ZN13245781	AGUAS LINDAS DE GOIAS S2	21/10/2019 15:30:00	21/10/2019 15:30:00	21/10/2019 15:30:00	21/10/2019 15:40:01	0,17	3013	503,00361	DIA CRÍTICO
201910738208	PADRE BERNARDO	ZN13245781	AGUAS LINDAS DE GOIAS S2	21/10/2019 15:30:00	21/10/2019 15:30:00	21/10/2019 15:30:00	21/10/2019 15:40:01	0,17	4	0,667778	DIA CRÍTICO
201910738208	RIALMA	ZN13245781	AGUAS LINDAS DE GOIAS S2	21/10/2019 15:30:00	21/10/2019 15:30:00	21/10/2019 15:30:00	21/10/2019 15:40:01	0,17	6	1,0016667	DIA CRÍTICO
201910738217	CRISTALINA	KR12170156	CRISTALINA S2	21/10/2019 12:16:05	21/10/2019 12:16:05	21/10/2019 12:16:05	21/10/2019 18:30:00	6,23	2	12,463889	CHI
201910738220	PIRES DO RIO	PR21272843	PIRES DO RIO S1	21/10/2019 13:00:55	21/10/2019 13:00:55	21/10/2019 13:00:55	22/10/2019 12:36:01	23,58	1	23,585	CHI
201910738228	SAO LUIS DE MONTES BELOS	SL12180393	SAO LUIZ DOS MONTES BELOS	21/10/2019 13:01:46	21/10/2019 13:01:46	21/10/2019 13:01:46	22/10/2019 08:07:01	19,09	1	19,0875	DIA CRÍTICO
201910738237	RIO VERDE	RV12217547LD	CABRIUVA S2	21/10/2019 09:05:55	21/10/2019 09:05:55	21/10/2019 09:05:55	21/10/2019 15:57:01	6,85	54	369,99	CHI
201910738245	INDIARA	2710017897	EDEIA	21/10/2019 13:04:37	21/10/2019 13:04:37	21/10/2019 13:04:37	21/10/2019 15:13:00	2,14	1	2,1397222	CHI
201910738248	ITAJA	IJ12214312	ITAJA S2	21/10/2019 10:58:49	21/10/2019 10:58:49	21/10/2019 10:58:49	22/10/2019 06:54:00	19,92	5	99,598611	CHI
201910738261	SILVANIA	SV21235962	DAIA S2	21/10/2019 13:09:39	21/10/2019 13:09:39	21/10/2019 13:09:39	21/10/2019 22:23:01	9,22	1	9,2227778	CHI
201910738263	ANAPOLIS	20679397	ANAPOLIS UNIVERSITARIO S2	21/10/2019 13:10:40	21/10/2019 13:10:40	21/10/2019 13:10:40	21/10/2019 15:37:01	2,44	1	2,4391667	CHI
201910738267	LUZIANIA	LZ21230215	RIO VERMELHO	21/10/2019 13:11:20	21/10/2019 13:11:20	21/10/2019 13:11:20	21/10/2019 14:40:00	1,48	1	1,4777778	CHI
201910738271	GOIANESIA	GE21097014	GOIANESIA S2	21/10/2019 13:12:31	21/10/2019 13:12:31	21/10/2019 13:12:31	21/10/2019 16:00:00	2,79	1	2,7913889	CHI
201910738274	CEZARINA	IY12010807	EDEIA	21/10/2019 12:08:05	21/10/2019 12:08:05	21/10/2019 12:08:05	21/10/2019 16:56:00	4,80	1	4,7986111	CHI
201910738274	INDIARA	IY12010807	EDEIA	21/10/2019 12:08:05	21/10/2019 12:08:05	21/10/2019 12:08:05	21/10/2019 16:56:00	4,80	32	153,55556	CHI
201910738278	JATAI	JT21211162	JATAI S1	21/10/2019 13:15:06	21/10/2019 13:15:06	21/10/2019 13:15:06	22/10/2019 16:20:00	27,08	1	27,081667	CHI
201910738292	SAO LUIS DE MONTES BELOS	SL12125616	FIRMINOPOLIS S1	21/10/2019 13:11:16	21/10/2019 13:11:16	21/10/2019 13:11:16	21/10/2019 15:29:33	2,30	10	23,047222	DIA CRÍTICO
201910738299	MONTES CLAROS DE GOIAS	1440005403	IPORA	21/10/2019 13:20:48	21/10/2019 13:20:48	21/10/2019 13:20:48	22/10/2019 20:25:01	31,07	1	31,070278	CHI
201910738305	AGUAS LINDAS DE GOIAS	4830144787	AGUAS LINDAS DE GOIAS S1	21/10/2019 13:22:24	21/10/2019 13:22:24	21/10/2019 13:22:24	21/10/2019 14:36:00	1,23	1	1,2266667	CHI
201910738309	CRISTALINA	KR21345956	CRISTALINA S2	21/10/2019 13:23:07	21/10/2019 13:23:07	21/10/2019 13:23:07	21/10/2019 20:54:00	7,51	1	7,5147222	CHI
201910738315	NIQUELANDIA	NQ11289993	NIQUELANDIA SUBTRANSMISSAO	21/10/2019 13:24:35	21/10/2019 13:24:35	21/10/2019 13:24:35	21/10/2019 21:45:01	8,34	30	250,21667	CHI
201910738320	GOIAS	GS21319431	ITAPURANGA	21/10/2019 13:25:33	21/10/2019 13:25:33	21/10/2019 13:25:33	22/10/2019 11:12:00	21,77	1	21,774167	CHI
201910738324	CATALAO	CT12266186	CATALAO S2	21/10/2019 12:46:31	21/10/2019 12:46:31	21/10/2019 12:46:31	22/10/2019 11:13:00	22,44	5	112,20694	DIA CRÍTICO
201910738324	CUMARI	CT12266186	CATALAO S2	21/10/2019 12:46:31	21/10/2019 12:46:31	21/10/2019 12:46:31	22/10/2019 11:13:00	22,44	8	179,53111	DIA CRÍTICO
201910738343	CORUMBAIBA	CI21060012	CATALAO S1	21/10/2019 13:27:53	21/10/2019 13:27:53	21/10/2019 13:27:53	23/10/2019 15:01:00	49,55	1	49,551944	CHI
201910738347	LUZIANIA	LZ12396833	MARAJOARA	21/10/2019 13:28:39	21/10/2019 13:28:39	21/10/2019 13:28:39	21/10/2019 19:58:00	6,49	15	97,3375	CHI
201910738351	COCALZINHO DE GOIAS	CB12060039	COCALZINHO	21/10/2019 13:29:08	21/10/2019 13:29:08	21/10/2019 13:29:08	21/10/2019 19:01:00	5,53	22	121,68444	CHI
201910738351	CORUMBA DE GOIAS	CB12060039	COCALZINHO	21/10/2019 13:29:08	21/10/2019 13:29:08	21/10/2019 13:29:08	21/10/2019 19:01:00	5,53	4	22,124444	CHI
201910738352	CRIXAS	CX11056777	SERRA DO OURO	21/10/2019 13:21:46	21/10/2019 13:21:46	21/10/2019 13:21:46	21/10/2019 22:30:30	9,15	114	1042,5933	DIA CRÍTICO
201910738353	PARAUNA	980028127	PARAUNA	21/10/2019 13:29:53	21/10/2019 13:29:53	21/10/2019 13:29:53	21/10/2019 15:34:10	2,07	1	2,0713889	CHI
201910738360	NOVA CRIXAS	NA12091692	NOVA CRIXAS	21/10/2019 13:29:59	21/10/2019 13:29:59	21/10/2019 13:29:59	22/10/2019 10:24:00	20,90	22	459,80611	DIA CRÍTICO
201910738375	BOM JARDIM DE GOIAS	BM12245758	BOM JARDIM	21/10/2019 13:32:45	21/10/2019 13:32:45	21/10/2019 13:32:45	23/10/2019 16:43:01	51,17	1	51,171111	CHI
201910738379	ALEXANIA	480048540	ALEXANIA	21/10/2019 13:34:01	21/10/2019 13:34:01	21/10/2019 13:34:01	21/10/2019 16:23:00	2,82	1	2,8163889	CHI
201910738383	PIRES DO RIO	PR21159594	PIRES DO RIO S1	21/10/2019 13:35:21	21/10/2019 13:35:21	21/10/2019 13:35:21	22/10/2019 11:03:32	21,47	1	21,469722	CHI
201910738388	CACHOEIRA DE GOIAS	CG12383543	FIRMINOPOLIS S2	21/10/2019 13:36:21	21/10/2019 13:36:21	21/10/2019 13:36:21	23/10/2019 11:13:53	45,63	3	136,87667	CHI
201910738397	MAURILANDIA	1040029714	RIO DOS BOIS	21/10/2019 13:37:59	21/10/2019 13:37:59	21/10/2019 13:37:59	21/10/2019 17:00:49	3,38	1	3,3805556	CHI
201910738404	ESTRELA DO NORTE	MU12076698	MARA ROSA	21/10/2019 09:06:10	21/10/2019 09:06:10	21/10/2019 09:06:10	21/10/2019 13:55:01	4,81	1	4,8141667	DIA CRÍTICO

201910738404	MUTUNOPOLIS	MU12076698	MARA ROSA	21/10/2019 09:06:10	21/10/2019 09:06:10	21/10/2019 09:06:10	21/10/2019 13:55:01	4,81	32	154,05333	DIA CRÍTICO
201910738420	CAIAPONIA	RV10400629	MONTIVIDIU T	21/10/2019 16:20:38	21/10/2019 16:20:38	21/10/2019 16:20:38	21/10/2019 17:21:27	1,01	281	284,82472	CHI
201910738420	JATAI	RV10400629	MONTIVIDIU T	21/10/2019 16:20:38	21/10/2019 16:20:38	21/10/2019 16:20:38	21/10/2019 17:21:27	1,01	6	6,0816667	CHI
201910738420	MONTIVIDIU	RV10400629	MONTIVIDIU T	21/10/2019 16:20:38	21/10/2019 16:20:38	21/10/2019 16:20:38	21/10/2019 17:21:27	1,01	6	6,0816667	CHI
201910738420	RIO VERDE	RV10400629	MONTIVIDIU T	21/10/2019 16:20:38	21/10/2019 16:20:38	21/10/2019 16:20:38	21/10/2019 17:21:27	1,01	57	57,775833	CHI
201910738445	CABECEIRAS	CW10407049	ITUIQUIRA	21/10/2019 14:26:15	21/10/2019 14:26:15	21/10/2019 14:26:15	21/10/2019 15:30:54	1,08	157	169,1675	CHI
201910738445	CABECEIRAS	CW10401455	ITUIQUIRA	21/10/2019 14:26:15	21/10/2019 14:26:15	21/10/2019 14:26:15	21/10/2019 17:44:01	3,30	16	52,737778	CHI
201910738445	CABECEIRAS	CW12218489	ITUIQUIRA	21/10/2019 14:26:15	21/10/2019 14:26:15	21/10/2019 14:26:15	21/10/2019 17:44:03	3,30	9	29,67	CHI
201910738451	VALPARAISO DE GOIAS	2860143112	PACAEMBU S1	21/10/2019 15:51:41	21/10/2019 15:51:41	21/10/2019 15:51:41	21/10/2019 16:45:50	0,90	1	0,9025	CHI
201910738467	RIO VERDE	RV10212406	CABRIUVA S2	21/10/2019 16:37:19	21/10/2019 16:37:19	21/10/2019 16:37:19	21/10/2019 23:52:47	7,26	58	420,95111	CHI
201910738467	RIO VERDE	RV13357270	CABRIUVA S2	21/10/2019 16:37:19	21/10/2019 16:37:19	21/10/2019 16:37:19	22/10/2019 14:05:00	21,46	1	21,461389	CHI
201910738467	RIO VERDE	RV13217801	MONTIVIDIU T	21/10/2019 16:37:19	21/10/2019 16:37:19	21/10/2019 16:37:19	22/10/2019 21:35:13	28,96	27	782,055	CHI
201910738467	RIO VERDE	RV13383948	MONTIVIDIU T	21/10/2019 16:37:19	21/10/2019 16:37:19	21/10/2019 16:37:19	23/10/2019 17:30:49	48,89	15	733,375	CHI
201910738485	CRIXAS	CX12252981	SERRA DO OURO	21/10/2019 07:34:33	21/10/2019 07:34:33	21/10/2019 07:34:33	22/10/2019 12:09:01	28,57	5	142,87222	DIA CRÍTICO
201910738486	CRIXAS	CX12321941	SERRA DO OURO	21/10/2019 07:39:10	21/10/2019 07:39:10	21/10/2019 07:39:10	22/10/2019 09:22:01	25,71	18	462,855	DIA CRÍTICO
201910738486	NOVA CRIXAS	CX12321941	SERRA DO OURO	21/10/2019 07:39:10	21/10/2019 07:39:10	21/10/2019 07:39:10	22/10/2019 09:22:01	25,71	6	154,285	DIA CRÍTICO
201910738489	CRIXAS	CX12318471	SERRA DO OURO	21/10/2019 08:03:54	21/10/2019 08:03:54	21/10/2019 08:03:54	22/10/2019 09:55:01	25,85	12	310,22333	DIA CRÍTICO
201910738499	CRIXAS	CX12248300	SERRA DO OURO	21/10/2019 09:47:48	21/10/2019 09:47:48	21/10/2019 09:47:48	21/10/2019 18:18:00	8,50	5	42,516667	DIA CRÍTICO
201910738503	SAO SIMAO	SO11134070	CACHOEIRA ALTA	21/10/2019 13:26:48	21/10/2019 13:26:48	21/10/2019 13:26:48	21/10/2019 16:23:00	2,94	153	449,31	DIA CRÍTICO
201910738504	PLANALTINA	PI12049937	PLANALTINA	21/10/2019 13:39:52	21/10/2019 13:39:52	21/10/2019 13:39:52	21/10/2019 16:29:00	2,82	282	794,92667	CHI
201910738508	VALPARAISO DE GOIAS	2860227071	MARAJOARA	21/10/2019 13:41:03	21/10/2019 13:41:03	21/10/2019 13:41:03	21/10/2019 15:59:01	2,30	1	2,2994444	CHI
201910738515	MOSSAMEDES	MD21020750	ITABERAI S2	21/10/2019 13:42:06	21/10/2019 13:42:06	21/10/2019 13:42:06	21/10/2019 19:53:00	6,18	1	6,1816667	CHI
201910738517	ITAGUARU	IC21250502	ITABERAI S1	21/10/2019 13:42:50	21/10/2019 13:42:50	21/10/2019 13:42:50	22/10/2019 08:37:01	18,90	1	18,903056	CHI
201910738518	GOIATUBA	GT12222367	GOIATUBA S1	21/10/2019 13:42:51	21/10/2019 13:42:51	21/10/2019 13:42:51	21/10/2019 15:04:49	1,37	1	1,3661111	CHI
201910738524	MONTIVIDIU	MV21260807	MONTIVIDIU T	21/10/2019 13:44:10	21/10/2019 13:44:10	21/10/2019 13:44:10	21/10/2019 20:10:00	6,43	1	6,4305556	CHI
201910738535	MUTUNOPOLIS	7539686	MARA ROSA	21/10/2019 13:47:12	21/10/2019 13:47:12	21/10/2019 13:47:12	22/10/2019 09:12:00	19,41	2	38,826667	DIA CRÍTICO
201910738545	PLANALTINA	PI21054770	PLANALTINA	21/10/2019 13:50:03	21/10/2019 13:50:03	21/10/2019 13:50:03	21/10/2019 15:37:01	1,78	1	1,7827778	CHI
201910738553	COCALZINHO DE GOIAS	ZN21353464	AGUAS LINDAS DE GOIAS S2	21/10/2019 13:52:29	21/10/2019 13:52:29	21/10/2019 13:52:29	21/10/2019 17:03:00	3,18	1	3,1752778	DIA CRÍTICO
201910738557	ACREUNA	EU11048339	ACREUNA	21/10/2019 13:37:54	21/10/2019 13:37:54	21/10/2019 13:37:54	21/10/2019 18:35:01	4,95	73	361,49194	CHI
201910738561	SAO LUIS DE MONTES BELOS	SL12000019	SAO LUIZ DOS MONTES BELOS	21/10/2019 16:00:01	21/10/2019 18:16:52	21/10/2019 16:00:01	21/10/2019 17:27:08	1,45	189	274,4175	DIA CRÍTICO
201910738561	SAO LUIS DE MONTES BELOS	SL11000015	SAO LUIZ DOS MONTES BELOS	21/10/2019 16:00:01	21/10/2019 18:16:52	21/10/2019 18:16:52	21/10/2019 21:00:28	2,73	189	515,34	DIA CRÍTICO
201910738562	ANAPOLIS	20832886	JUNDAIA S1	21/10/2019 13:53:50	21/10/2019 13:53:50	21/10/2019 13:53:50	21/10/2019 18:45:01	4,85	1	4,8530556	CHI
201910738564	NOVA IGUAU DE GOIAS	NH11284409	SANTA TEREZINHA	21/10/2019 13:53:59	21/10/2019 13:53:59	21/10/2019 13:53:59	21/10/2019 16:18:00	2,40	98	235,22722	CHI
201910738576	ACREUNA	2440002167	ACREUNA	21/10/2019 13:56:43	21/10/2019 13:56:43	21/10/2019 13:56:43	22/10/2019 20:10:32	30,23	1	30,230278	CHI
201910738581	CACHOEIRA ALTA	CA12402274	CACHOEIRA ALTA	21/10/2019 13:39:21	21/10/2019 13:39:21	21/10/2019 13:39:21	21/10/2019 16:12:01	2,54	81	206,1	DIA CRÍTICO
201910738581	CACU	CA12402274	CACHOEIRA ALTA	21/10/2019 13:39:21	21/10/2019 13:39:21	21/10/2019 13:39:21	21/10/2019 16:12:01	2,54	52	132,31111	DIA CRÍTICO
201910738581	ITARUMA	CA12402274	CACHOEIRA ALTA	21/10/2019 13:39:21	21/10/2019 13:39:21	21/10/2019 13:39:21	21/10/2019 16:12:01	2,54	7	17,811111	DIA CRÍTICO
201910738584	CIDADE OCIDENTAL	10006497070	MARAJOARA	21/10/2019 13:58:27	21/10/2019 13:58:27	21/10/2019 13:58:27	21/10/2019 16:02:00	2,06	1	2,0591667	CHI
201910738586	BOM JESUS DE GOIAS	1250046820	BOM JESUS DE GOIAS	21/10/2019 13:58:41	21/10/2019 13:58:41	21/10/2019 13:58:41	21/10/2019 17:36:01	3,62	1	3,6222222	CHI
201910738593	JUSSARA	JR12206881	JUSSARA	21/10/2019 11:27:53	21/10/2019 11:27:53	21/10/2019 11:27:53	22/10/2019 13:21:48	25,90	7	181,29028	CHI
201910738595	FORMOSO	2410018550	PORANGATU	21/10/2019 14:00:10	21/10/2019 14:00:10	21/10/2019 14:00:10	21/10/2019 22:54:00	8,90	1	8,8972222	CHI
201910738597	JATAI	JT1358883	JATAI S2	21/10/2019 14:00:28	21/10/2019 14:00:28	21/10/2019 14:00:28	22/10/2019 20:01:01	30,01	1	30,009167	CHI
201910738609	ANICUNS	AC21234643	ANICUNS	21/10/2019 14:01:57	21/10/2019 14:01:57	21/10/2019 14:01:57	21/10/2019 21:41:00	7,65	1	7,6508333	CHI
201910738612	SANTA RITA DO ARAGUAIA	SU12184124	SANTA RITA DO ARAGUAIA	21/10/2019 14:02:27	21/10/2019 14:02:27	21/10/2019 14:02:27	23/10/2019 08:43:00	42,68	1	42,675833	DIA CRÍTICO

201910738613	MONTE ALEGRE DE GOIAS	MA21357871	SAO DOMINGOS	21/10/2019 14:02:38	21/10/2019 14:02:38	21/10/2019 14:02:38	21/10/2019 18:36:00	4,56	1	4,5561111	CHI
201910738623	ITAGUARI	I121300101	ITABERAI S1	21/10/2019 14:05:51	21/10/2019 14:05:51	21/10/2019 14:05:51	22/10/2019 10:58:00	20,87	1	20,869167	CHI
201910738627	MAIRIPOTABA	MI12049514	PONTALINA	21/10/2019 14:06:57	21/10/2019 14:06:57	21/10/2019 14:06:57	21/10/2019 23:34:00	9,45	3	28,3525	CHI
201910738629	PARAUNA	PU12010292	FIRMINOPOLIS S2	21/10/2019 08:59:36	21/10/2019 08:59:36	21/10/2019 08:59:36	21/10/2019 22:35:00	13,59	27	366,93	CHI
201910738630	DOVERLANDIA	DV21151192	CAIAPONIA	21/10/2019 14:07:23	21/10/2019 14:07:23	21/10/2019 14:07:23	24/10/2019 17:40:00	75,54	1	75,543611	DIA CRÍTICO
201910738631	ITUMBIARA	10029252987	ITUMBIARA NOVA	21/10/2019 14:07:33	21/10/2019 14:07:33	21/10/2019 14:07:33	22/10/2019 22:17:01	32,16	1	32,157778	CHI
201910738632	ARENOPOLIS	AY21147815	ARENOPOLIS	21/10/2019 14:07:35	21/10/2019 14:07:35	21/10/2019 14:07:35	22/10/2019 19:14:00	29,11	1	29,106944	CHI
201910738634	PIRENOPOLIS	PV12273422	CORUMBA	21/10/2019 14:07:55	21/10/2019 14:07:55	21/10/2019 14:07:55	21/10/2019 17:10:00	3,03	6	18,208333	CHI
201910738641	INDIARA	2710017708	EDEIA	21/10/2019 14:08:55	21/10/2019 14:08:55	21/10/2019 14:08:55	21/10/2019 16:03:50	1,92	1	1,9152778	CHI
201910738647	PLANALTINA	PI12099516	PLANALTINA	21/10/2019 14:09:20	21/10/2019 14:09:20	21/10/2019 14:09:20	21/10/2019 18:56:00	4,78	25	119,44444	CHI
201910738659	OUVIDOR	2180003748	CATALAO S1	21/10/2019 14:10:42	21/10/2019 14:10:42	21/10/2019 14:10:42	22/10/2019 11:27:00	21,27	1	21,271667	CHI
201910738663	SANTA RITA DO ARAGUAIA	SU12301949	SANTA RITA DO ARAGUAIA	21/10/2019 22:04:55	22/10/2019 01:49:19	21/10/2019 22:04:55	22/10/2019 01:48:22	3,72	1	3,7241667	DIA CRÍTICO
201910738663	SANTA RITA DO ARAGUAIA	SU12090636	SANTA RITA DO ARAGUAIA	21/10/2019 22:04:55	22/10/2019 01:49:19	22/10/2019 01:49:19	22/10/2019 03:00:26	1,19	3	3,5558333	DIA CRÍTICO
201910738669	DOVERLANDIA	MY12219553	PARQUE DAS EMAS	21/10/2019 12:58:59	21/10/2019 12:58:59	21/10/2019 12:58:59	24/10/2019 11:20:00	70,35	47	3306,4631	DIA CRÍTICO
201910738682	CRISTALINA	02890414	PAMPLONA	21/10/2019 17:18:52	21/10/2019 17:18:52	21/10/2019 17:18:52	21/10/2019 17:48:14	0,49	1644	804,64667	CHI
201910738684	ITAPIRAPUA	IU12037339	JUSSARA	21/10/2019 14:10:49	21/10/2019 14:10:49	21/10/2019 14:10:49	22/10/2019 22:32:01	32,35	6	194,12	CHI
201910738684	NOVO BRASIL	IU12037339	JUSSARA	21/10/2019 14:10:49	21/10/2019 14:10:49	21/10/2019 14:10:49	22/10/2019 22:32:01	32,35	1	32,353333	CHI
201910738690	PLANALTINA	10007932004	PLANALTINA	21/10/2019 14:16:03	21/10/2019 14:16:03	21/10/2019 14:16:03	21/10/2019 19:55:00	5,65	1	5,6491667	CHI
201910738692	MONTE ALEGRE DE GOIAS	MA12211596	SAO DOMINGOS	21/10/2019 14:04:17	21/10/2019 14:04:17	21/10/2019 14:04:17	21/10/2019 16:37:00	2,55	6	15,271667	CHI
201910738698	LEOPOLDO DE BULHOES	LB21118252	DAIA S2	21/10/2019 14:17:57	21/10/2019 14:17:57	21/10/2019 14:17:57	21/10/2019 16:12:00	1,90	1	1,9008333	CHI
201910738703	ANAPOLIS	AN11057559	ANAPOLIS UNIVERSITARIO S2	21/10/2019 14:00:33	21/10/2019 14:00:33	21/10/2019 14:00:33	21/10/2019 15:45:00	1,74	41	71,374167	CHI
201910738710	MOZARLANDIA	MZ12055646	MOZARLANDIA	21/10/2019 14:20	21/10/2019 14:20:25	21/10/2019 14:20:25	28/10/2019 07:33:41	161,22	3	483,66333	DIA CRÍTICO
201910738710	MOZARLANDIA	MZ10400707	MOZARLANDIA	21/10/2019 14:20	26/10/2019 15:56:15	26/10/2019 15:56:15	26/10/2019 19:18:23	3,37	32	107,80444	DIA CRÍTICO
201910738710	NOVA CRIXAS	MZ10400707	MOZARLANDIA	21/10/2019 14:20	26/10/2019 15:56:15	26/10/2019 15:56:15	26/10/2019 19:18:23	3,37	31	104,43556	DIA CRÍTICO
201910738710	CRIXAS	NA13274222	MOZARLANDIA	21/10/2019 14:20	26/10/2019 15:56:15	26/10/2019 15:56:15	26/10/2019 20:25:00	4,48	2	8,9583333	DIA CRÍTICO
201910738710	NOVA CRIXAS	NA13274222	MOZARLANDIA	21/10/2019 14:20	21/10/2019 14:20:25	26/10/2019 15:56:15	26/10/2019 20:25:00	4,48	61	273,22917	DIA CRÍTICO
201910738710	CRIXAS	NA13259652	MOZARLANDIA	21/10/2019 14:20	21/10/2019 14:20:25	26/10/2019 15:56:15	27/10/2019 22:30:01	30,56	1	30,562778	DIA CRÍTICO
201910738710	NOVA CRIXAS	NA13259652	MOZARLANDIA	21/10/2019 14:20	21/10/2019 14:20:25	26/10/2019 15:56:15	27/10/2019 22:30:01	30,56	58	1772,6411	DIA CRÍTICO
201910738710	NOVA CRIXAS	NA13259652	NOVA CRIXAS	21/10/2019 14:20	21/10/2019 14:20:25	26/10/2019 15:56:15	27/10/2019 22:30:01	30,56	1	30,562778	DIA CRÍTICO
201910738714	SAO JOAO D ALIANCA	JL12269022	SAO JOAO D ALIANCA	21/10/2019 14:20:47	21/10/2019 14:20:47	21/10/2019 14:20:47	21/10/2019 21:36:00	7,25	1	7,2536111	CHI
201910738716	FORMOSA	FA12254248	ITUIQUIRA	21/10/2019 10:46:51	21/10/2019 10:46:51	21/10/2019 10:46:51	21/10/2019 15:13:00	4,44	5	22,179167	CHI
201910738720	DIORAMA	DI12023271	IPORA	21/10/2019 14:22:32	21/10/2019 14:22:32	21/10/2019 14:22:32	22/10/2019 23:09:00	32,77	2	65,548889	CHI
201910738728	ANAPOLIS	AN21360260	ANAPOLIS UNIVERSITARIO S2	21/10/2019 14:25:14	21/10/2019 14:25:14	21/10/2019 14:25:14	21/10/2019 18:15:01	3,83	1	3,8297222	CHI
201910738731	ARUANA	AK11047625	ARUANA	21/10/2019 13:07:17	21/10/2019 13:07:17	21/10/2019 13:07:17	21/10/2019 22:50:53	9,73	81	787,86	CHI
201910738746	SANTO ANTONIO DO DESCOBERTO	ZN12104983	AGUAS LINDAS DE GOIAS S2	21/10/2019 14:28:01	21/10/2019 14:28:01	21/10/2019 14:28:01	21/10/2019 19:36:00	5,13	17	87,261944	DIA CRÍTICO
201910738751	CATALAO	CT21000023	CATALAO S2	21/10/2019 14:28:51	21/10/2019 14:28:51	21/10/2019 14:28:51	21/10/2019 23:53:00	9,40	1	9,4025	DIA CRÍTICO
201910738756	BURITI DE GOIAS	BS12008821	FIRMINOPOLIS S2	21/10/2019 14:30:15	21/10/2019 14:30:15	21/10/2019 14:30:15	22/10/2019 08:15:00	17,75	2	35,491667	CHI
201910738758	ORIZONA	OZ11202891	PIRES DO RIO S2	21/10/2019 14:30:28	21/10/2019 14:30:28	21/10/2019 14:30:28	21/10/2019 17:15:30	2,75	9	24,755	CHI
201910738759	PARAUNA	PU21045080	ACREUNA	21/10/2019 14:30:08	21/10/2019 14:30:08	21/10/2019 14:30:08	21/10/2019 17:24:05	2,90	1	2,8991667	CHI
201910738762	ARAGUAPAZ	AZ12290380	MOZARLANDIA	21/10/2019 13:23:26	21/10/2019 13:23:26	21/10/2019 13:23:26	21/10/2019 18:38:54	5,26	6	31,546667	DIA CRÍTICO
201910738762	MOZARLANDIA	AZ12290380	MOZARLANDIA	21/10/2019 13:23:26	21/10/2019 13:23:26	21/10/2019 13:23:26	21/10/2019 18:38:54	5,26	2	10,515556	DIA CRÍTICO
201910738770	COCALZINHO DE GOIAS	ZN12104981	AGUAS LINDAS DE GOIAS S2	21/10/2019 14:32:34	21/10/2019 14:32:34	21/10/2019 14:32:34	21/10/2019 23:40:00	9,12	3	27,371667	DIA CRÍTICO
201910738771	FAINA	FC12089205LD	GOIAS	21/10/2019 14:32:45	23/10/2019 12:29:50	21/10/2019 14:32:45	23/10/2019 16:56:00	50,39	11	554,2625	CHI
201910738771	FAINA	FC12089205LD	GOIAS	21/10/2019 14:32:45	23/10/2019 12:29:50	23/10/2019 12:29:50	23/10/2019 16:56:00	4,44	13	57,669444	CHI



201910738777	PLANALTINA	PI12233575	PLANALTINA	21/10/2019 14:33:45	21/10/2019 14:33:45	21/10/2019 14:33:45	21/10/2019 17:01:00	2,45	1	2,4541667	CHI
201910738779	JUSSARA	BT12127229	BRITANIA	21/10/2019 14:34:42	21/10/2019 14:34:42	21/10/2019 14:34:42	22/10/2019 14:23:01	23,81	2	47,610556	CHI
201910738784	SAO MIGUEL DO ARAGUAIA	SM21138139	SAO MIGUEL DO ARAGUAIA	21/10/2019 14:35:19	21/10/2019 14:35:19	21/10/2019 14:35:19	22/10/2019 09:19:00	18,73	1	18,728056	CHI
201910738786	ITABERAI	IB21040781	ITABERAI S2	21/10/2019 14:35:36	21/10/2019 14:35:36	21/10/2019 14:35:36	21/10/2019 16:19:37	1,73	2	3,4672222	CHI
201910738787	ANAPOLIS	AN11214718	ANAPOLIS UNIVERSITARIO S2	21/10/2019 14:18:39	21/10/2019 14:18:39	21/10/2019 14:18:39	21/10/2019 15:14:01	0,92	100	92,277778	CHI
201910738797	JATAI	JT11191743	JATAI S2	21/10/2019 14:37:44	21/10/2019 14:37:44	21/10/2019 14:37:44	23/10/2019 08:46:00	42,14	1	42,137778	CHI
201910738815	PLANALTINA	9450000584	SAO JOAO D ALIANCA	21/10/2019 14:42:40	21/10/2019 14:42:40	21/10/2019 14:42:40	22/10/2019 09:22:01	18,66	1	18,655833	CHI
201910738817	AGUAS LINDAS DE GOIAS	LA11154859	AGUAS LINDAS DE GOIAS S1	21/10/2019 14:42:57	21/10/2019 14:42:57	21/10/2019 14:42:57	21/10/2019 16:29:00	1,77	15	26,5125	CHI
201910738821	MARZAGAO	MG12182533	VILA CORUMBA	21/10/2019 14:43:49	21/10/2019 14:43:49	21/10/2019 14:43:49	21/10/2019 20:12:00	5,47	3	16,409167	CHI
201910738821	RIO QUENTE	MG12182533	VILA CORUMBA	21/10/2019 14:43:49	21/10/2019 14:43:49	21/10/2019 14:43:49	21/10/2019 20:12:00	5,47	3	16,409167	CHI
201910738823	NIQUELANDIA	NQ12117625	BARRO ALTO	21/10/2019 14:44:57	21/10/2019 14:44:57	21/10/2019 14:44:57	22/10/2019 09:21:01	18,60	4	74,404444	CHI
201910738832	MONTE ALEGRE DE GOIAS	MA12130278	SAO DOMINGOS	21/10/2019 14:17:55	21/10/2019 14:17:55	21/10/2019 14:17:55	21/10/2019 20:49:01	6,52	6	39,11	CHI
201910738834	ANICUNS	AC21194134	ANICUNS	21/10/2019 14:46:37	21/10/2019 14:46:37	21/10/2019 14:46:37	21/10/2019 16:17:00	1,51	1	1,5063889	CHI
201910738849	DISTRITO FEDERAL	PB12163215	PADRE BERNARDO	21/10/2019 10:21:16	21/10/2019 10:21:16	21/10/2019 10:21:16	21/10/2019 16:16:01	5,91	3	17,7375	CHI
201910738849	PADRE BERNARDO	PB12163215	PADRE BERNARDO	21/10/2019 10:21:16	21/10/2019 10:21:16	21/10/2019 10:21:16	21/10/2019 16:16:01	5,91	273	1614,1125	CHI
201910738852	BOM JESUS DE GOIAS	1250013176	BOM JESUS DE GOIAS	21/10/2019 14:50:04	21/10/2019 14:50:04	21/10/2019 14:50:04	21/10/2019 19:34:00	4,73	1	4,7322222	CHI
201910738870	CAIAPONIA	CP12200875	CAIAPONIA	21/10/2019 10:57:54	21/10/2019 10:57:54	21/10/2019 10:57:54	22/10/2019 16:19:21	29,36	7	205,5025	DIA CRÍTICO
201910738872	NOVA IGUAU DE GOIAS	NH11083000	SANTA TEREZINHA	21/10/2019 13:49:55	21/10/2019 13:49:55	21/10/2019 13:49:55	21/10/2019 17:04:00	3,23	79	255,54306	CHI
201910738874	NOVA CRIXAS	NA12213169	NOVA CRIXAS	21/10/2019 14:53:50	21/10/2019 14:53:50	21/10/2019 14:53:50	22/10/2019 08:24:00	17,50	17	297,54722	DIA CRÍTICO
201910738875	PALMINOPOLIS	TV21005587	FIRMINOPOLIS S2	21/10/2019 14:54:26	21/10/2019 14:54:26	21/10/2019 14:54:26	24/10/2019 21:39:17	78,75	1	78,7475	CHI
201910738887	NAZARIO	10009146197	ANICUNS	21/10/2019 14:55:34	21/10/2019 14:55:34	21/10/2019 14:55:34	22/10/2019 10:39:42	19,74	1	19,735556	CHI
201910738890	MONTE ALEGRE DE GOIAS	MA12071358	SAO DOMINGOS	21/10/2019 13:35:34	21/10/2019 13:35:34	21/10/2019 13:35:34	21/10/2019 16:24:00	2,81	536	1504,6711	CHI
201910738903	GOIAS	GS12274227	GOIAS	21/10/2019 14:58:27	21/10/2019 14:58:27	21/10/2019 14:58:27	21/10/2019 17:35:00	2,61	38	99,148333	CHI
201910738905	PONTALINA	210031980	PONTALINA	21/10/2019 14:58:43	21/10/2019 14:58:43	21/10/2019 14:58:43	21/10/2019 18:40:00	3,69	1	3,6880556	CHI
201910738906	ANAPOLIS	AN11129366	JUNDIAI S1	21/10/2019 14:59:10	21/10/2019 14:59:10	21/10/2019 14:59:10	21/10/2019 16:50:00	1,85	161	297,40278	CHI
201910738923	PADRE BERNARDO	PB12152732	PADRE BERNARDO	21/10/2019 14:52:43	21/10/2019 14:52:43	21/10/2019 14:52:43	21/10/2019 19:04:00	4,19	15	62,820833	CHI
201910738928	CAIAPONIA	CP12160847	PALESTINA	21/10/2019 13:34:41	21/10/2019 13:34:41	21/10/2019 13:34:41	21/10/2019 23:17:00	9,71	26	252,33722	CHI
201910738930	IPAMERI	580045547	IPAMERI	21/10/2019 15:03:44	21/10/2019 15:03:44	21/10/2019 15:03:44	22/10/2019 07:37:01	16,55	1	16,554722	CHI
201910738931	BONOPOLIS	BX12321724	SAO MIGUEL DO ARAGUAIA	21/10/2019 04:03:11	21/10/2019 04:03:11	21/10/2019 04:03:11	21/10/2019 16:20:21	12,29	4	49,144444	CHI
201910738937	BALIZA	BH12331465	CAIAPONIA	21/10/2019 15:03:19	21/10/2019 15:03:19	21/10/2019 15:03:19	22/10/2019 17:42:01	26,64	26	692,77	DIA CRÍTICO
201910738944	MOZARLANDIA	MZ12220222	MOZARLANDIA	21/10/2019 12:59:23	21/10/2019 12:59:23	21/10/2019 12:59:23	22/10/2019 15:31:01	26,53	10	265,27222	DIA CRÍTICO
201910738949	PLANALTINA	6795969	PLANALTINA	21/10/2019 14:49:52	21/10/2019 14:49:52	21/10/2019 14:49:52	21/10/2019 17:59:00	3,15	29	91,414444	CHI
201910738955	ANAPOLIS	AN11000037	ANAPOLIS UNIVERSITARIO S2	21/10/2019 14:57:03	21/10/2019 14:57:03	21/10/2019 14:57:03	21/10/2019 17:39:01	2,70	132	356,32667	CHI
201910738958	JARAGUA	JA21278912	JARAGUA	21/10/2019 15:06:45	21/10/2019 15:06:45	21/10/2019 15:06:45	21/10/2019 16:15:01	1,14	1	1,1377778	CHI
201910738975	Montes Claros de Goiás	ME11023313	IPORA	21/10/2019 14:15:49	21/10/2019 14:15:49	21/10/2019 14:15:49	21/10/2019 22:10:00	7,90	115	908,85139	CHI
201910738985	ACREUNA	EU12045197	ACREUNA	21/10/2019 15:10:52	21/10/2019 15:10:52	21/10/2019 15:10:52	22/10/2019 08:51:01	17,67	17	300,37583	CHI
201910739013	PLANALTINA	PI12056840	PLANALTINA	21/10/2019 15:12:04	21/10/2019 15:12:04	21/10/2019 15:12:04	21/10/2019 17:03:01	1,85	1434	2651,705	CHI
201910739021	ANAPOLIS	21292048	JUNDIAI S1	21/10/2019 15:19:17	21/10/2019 15:19:17	21/10/2019 15:19:17	21/10/2019 17:47:01	2,46	1	2,4622222	CHI
201910739024	PIRACANJUBA	PJ12384538	MORRINHOS	21/10/2019 14:08:13	21/10/2019 14:08:13	21/10/2019 14:08:13	21/10/2019 17:25:01	3,28	21	68,88	CHI
201910739027	MAIRIPOTABA	MI21049517	PONTALINA	21/10/2019 14:06:57	21/10/2019 14:06:57	21/10/2019 14:06:57	22/10/2019 13:55:01	23,80	1	23,801111	CHI
201910739031	FAZENDA NOVA	JR12139962	JUSSARA	21/10/2019 15:20	23/10/2019 16:00:00	23/10/2019 16:00:00	23/10/2019 22:37:00	6,62	6	39,7	CHI
201910739031	JUSSARA	JR12139962	JUSSARA	21/10/2019 15:20	23/10/2019 16:00:00	23/10/2019 16:00:00	23/10/2019 22:37:00	6,62	132	873,4	CHI
201910739046	MARA ROSA	MQ21156460	MARA ROSA	21/10/2019 15:22:47	21/10/2019 15:22:47	21/10/2019 15:22:47	22/10/2019 01:33:01	10,17	1	10,170556	DIA CRÍTICO
201910739055	CALDAS NOVAS	760357882	CALDAS NOVAS S2	21/10/2019 15:23:57	21/10/2019 15:23:57	21/10/2019 15:23:57	21/10/2019 20:46:01	5,37	1	5,3677778	CHI

201910739058	SAO LUIS DE MONTES BELOS	SL32111610	FIRMINOPOLIS S1	21/10/2019 11:27:44	21/10/2019 11:27:44	21/10/2019 11:27:44	21/10/2019 21:39:01	10,19	28	285,26556	DIA CRÍTICO
201910739059	BALIZA	BH21193306	BOM JARDIM	21/10/2019 15:25:06	21/10/2019 15:25:06	21/10/2019 15:25:06	21/10/2019 21:00:00	5,58	1	5,5816667	CHI
201910739060	PALMEIRAS DE GOIAS	PL12169788	PALMEIRAS	21/10/2019 15:25:09	21/10/2019 15:25:09	21/10/2019 15:25:09	21/10/2019 17:40:30	2,26	8	18,046667	CHI
201910739061	JATAI	JT12234311	JATAI S2	21/10/2019 15:23:56	21/10/2019 15:23:56	21/10/2019 15:23:56	22/10/2019 13:35:22	22,19	36	798,86	CHI
201910739070	FORMOSA	FA12376692	ITUIQUIRA	21/10/2019 15:27:06	21/10/2019 15:27:06	21/10/2019 15:27:06	21/10/2019 17:40:00	2,22	480	1063,2	CHI
201910739072	ADELANDIA	SC12005458	FIRMINOPOLIS S2	21/10/2019 15:27:52	21/10/2019 15:27:52	21/10/2019 15:27:52	22/10/2019 18:04:27	26,61	2	53,219444	CHI
201910739075	PONTALINA	210057002	PONTALINA	21/10/2019 15:28:53	21/10/2019 15:28:53	21/10/2019 15:28:53	21/10/2019 18:39:15	3,17	1	3,1727778	CHI
201910739078	NIQUELANDIA	NQ21322497	URUACU	21/10/2019 15:29:35	21/10/2019 15:29:35	21/10/2019 15:29:35	22/10/2019 10:20:00	18,84	1	18,840278	CHI
201910739082	CAVALCANTE	CJ12285044	NIQUELANDIA SUBTRANSMISSAO	21/10/2019 14:00:48	21/10/2019 14:00:48	21/10/2019 14:00:48	22/10/2019 21:18:00	31,29	50	1564,3333	CHI
201910739088	SAO MIGUEL DO ARAGUAIA	SM12020668	SAO MIGUEL DO ARAGUAIA	21/10/2019 13:20:08	21/10/2019 13:20:08	21/10/2019 13:20:08	21/10/2019 20:36:00	7,26	14	101,70222	CHI
201910739092	RIO VERDE	RV11349477	CABRIUVA S1	21/10/2019 15:33:01	21/10/2019 15:33:01	21/10/2019 15:33:01	21/10/2019 22:00:00	6,45	1	6,4497222	DIA CRÍTICO
201910739095	PADRE BERNARDO	PB12092844	PADRE BERNARDO	21/10/2019 15:33:13	21/10/2019 15:33:13	21/10/2019 15:33:13	21/10/2019 21:29:00	5,93	5	29,648611	CHI
201910739100	PLANALTINA	PI12375567	PLANALTINA	21/10/2019 14:43:46	21/10/2019 14:43:46	21/10/2019 14:43:46	21/10/2019 19:55:00	5,19	34	176,36556	CHI
201910739107	SAO MIGUEL DO ARAGUAIA	SM21375322	SAO MIGUEL DO ARAGUAIA	21/10/2019 15:35:34	21/10/2019 15:35:34	21/10/2019 15:35:34	22/10/2019 11:09:01	19,56	1	19,5575	CHI
201910739113	MONTE ALEGRE DE GOIAS	MA21233188	SAO DOMINGOS	21/10/2019 15:36:39	21/10/2019 15:36:39	21/10/2019 15:36:39	21/10/2019 19:57:00	4,34	3	13,0175	CHI
201910739116	ALTO HORIZONTE	AJ21318476	SANTA TEREZINHA	21/10/2019 15:37:30	21/10/2019 15:37:30	21/10/2019 15:37:30	22/10/2019 16:20:01	24,71	2	49,417222	CHI
201910739117	BONOPOLIS	BX11364530	SAO MIGUEL DO ARAGUAIA	21/10/2019 15:37:43	21/10/2019 15:37:43	21/10/2019 15:37:43	22/10/2019 08:25:01	16,79	1	16,788333	CHI
201910739122	SANTA HELENA DE GOIAS	SH12240268	SANTA HELENA S1	21/10/2019 15:38:06	21/10/2019 15:38:06	21/10/2019 15:38:06	23/10/2019 15:35:17	47,95	4	191,81222	CHI
201910739123	CRIXAS	CX12136473	SANTA TEREZINHA	21/10/2019 07:38:00	21/10/2019 07:38:00	21/10/2019 07:38:00	21/10/2019 21:16:29	13,64	9	122,7725	CHI
201910739125	SILVANIA	SV32111243	DAIA S2	21/10/2019 13:36:18	21/10/2019 13:36:18	21/10/2019 13:36:18	21/10/2019 22:23:01	8,78	18	158,015	CHI
201910739127	ARAGARCAS	AG12234256	ARAGARCAS	21/10/2019 12:04:20	21/10/2019 12:04:20	21/10/2019 12:04:20	22/10/2019 15:36:11	27,53	17	468,02417	CHI
201910739129	SAO MIGUEL DO ARAGUAIA	SM12238245	SAO MIGUEL DO ARAGUAIA	21/10/2019 13:21:59	21/10/2019 13:21:59	21/10/2019 13:21:59	22/10/2019 08:34:01	19,20	16	307,20889	CHI
201910739133	ITAPURANGA	IK21236864	ITAPURANGA	21/10/2019 15:39:31	21/10/2019 15:39:31	21/10/2019 15:39:31	22/10/2019 17:29:00	25,82	2	51,649444	CHI
201910739134	VALPARAISO DE GOIAS	VA11041608	MARAJOARA	21/10/2019 15:39:36	21/10/2019 15:39:36	21/10/2019 15:39:36	21/10/2019 16:57:00	1,29	9	11,61	CHI
201910739135	ITUMBIARA	690342810	PARANAIBA	21/10/2019 15:39:44	21/10/2019 15:39:44	21/10/2019 15:39:44	21/10/2019 17:28:01	1,80	1	1,8047222	CHI
201910739137	JATAI	JT12037097	JATAI S2	21/10/2019 15:39:52	21/10/2019 15:39:52	21/10/2019 15:39:52	21/10/2019 18:37:49	2,97	1	2,9658333	CHI
201910739140	FORMOSO	ET12391916	MARA ROSA	21/10/2019 13:45:12	21/10/2019 13:45:12	21/10/2019 13:45:12	22/10/2019 00:38:00	10,88	24	261,12	DIA CRÍTICO
201910739145	MONTE ALEGRE DE GOIAS	MA21144756	SAO DOMINGOS	21/10/2019 15:42:05	21/10/2019 15:42:05	21/10/2019 15:42:05	21/10/2019 19:26:00	3,73	1	3,7319444	CHI
201910739147	BURITI ALEGRE	420002546	ALTO BURITI	21/10/2019 15:42:34	21/10/2019 15:42:34	21/10/2019 15:42:34	22/10/2019 12:12:39	20,50	1	20,501389	CHI
201910739159	FORMOSA	FA21329740	ITUIQUIRA	21/10/2019 15:45:13	21/10/2019 15:45:13	21/10/2019 15:45:13	21/10/2019 19:12:01	3,45	1	3,4466667	CHI
201910739161	SAO LUIS DE MONTES BELOS	SL12353078	SAO LUIZ DOS MONTES BELOS	21/10/2019 14:44:21	21/10/2019 14:44:21	21/10/2019 14:44:21	21/10/2019 22:10:00	7,43	104	772,46	DIA CRÍTICO
201910739164	PIRACANJUBA	PJ21182851	PIRACANJUBA	21/10/2019 15:47:01	21/10/2019 15:47:01	21/10/2019 15:47:01	21/10/2019 22:36:01	6,82	1	6,8166667	CHI
201910739174	ALEXANIA	AX21196951	ALEXANIA	21/10/2019 15:48:27	21/10/2019 15:48:27	21/10/2019 15:48:27	21/10/2019 17:30:00	1,69	1	1,6925	CHI
201910739184	COCALZINHO DE GOIAS	ZN12000140	COCALZINHO	21/10/2019 14:53:36	21/10/2019 14:53:36	21/10/2019 14:53:36	21/10/2019 21:36:00	6,71	11	73,773333	CHI
201910739194	COCALZINHO DE GOIAS	ZN12376728	AGUAS LINDAS DE GOIAS S2	21/10/2019 15:50:56	21/10/2019 15:50:56	21/10/2019 15:50:56	21/10/2019 19:18:00	3,45	17	58,668889	DIA CRÍTICO
201910739197	SAO MIGUEL DO ARAGUAIA	830084034	SAO MIGUEL DO ARAGUAIA	21/10/2019 15:51:40	21/10/2019 15:51:40	21/10/2019 15:51:40	21/10/2019 19:09:01	3,29	1	3,2891667	CHI
201910739198	FORMOSA	610121935	ITUIQUIRA	21/10/2019 15:51:51	21/10/2019 15:51:51	21/10/2019 15:51:51	21/10/2019 19:45:01	3,89	1	3,8861111	CHI
201910739205	MUTUNOPOLIS	MU12291187	MARA ROSA	21/10/2019 14:23:21	21/10/2019 14:23:21	21/10/2019 14:23:21	21/10/2019 18:40:00	4,28	2	8,555	DIA CRÍTICO
201910739210	IPAMERI	IP21150032	IPAMERI	21/10/2019 15:54:16	21/10/2019 15:54:16	21/10/2019 15:54:16	22/10/2019 11:30:00	19,60	1	19,595556	CHI
201910739217	FIRMINOPOLIS	RP12289715	FIRMINOPOLIS S1	21/10/2019 15:55:55	21/10/2019 15:55:55	21/10/2019 15:55:55	23/10/2019 18:36:00	50,67	1	50,668056	DIA CRÍTICO
201910739219	PLANALTINA	PI12042783	PLANALTINA	21/10/2019 14:25:45	21/10/2019 14:25:45	21/10/2019 14:25:45	21/10/2019 17:57:00	3,52	13	45,770833	CHI
201910739225	FIRMINOPOLIS	FR21167200	FIRMINOPOLIS S1	21/10/2019 15:57:13	21/10/2019 15:57:13	21/10/2019 15:57:13	21/10/2019 19:34:01	3,61	1	3,6133333	DIA CRÍTICO
201910739242	LUZIANIA	LZ12370761	RIO VERMELHO	21/10/2019 15:59:20	21/10/2019 15:59:20	21/10/2019 15:59:20	21/10/2019 17:43:00	1,73	85	146,86111	CHI
201910739249	SAO DOMINGOS	SD11151619	SAO DOMINGOS	21/10/2019 15:02:02	21/10/2019 15:02:02	21/10/2019 15:02:02	21/10/2019 17:01:00	1,98	336	666,21333	CHI

201910739263	COCALZINHO DE GOIAS	ZN12297506	COCALZINHO	21/10/2019 15:39:24	21/10/2019 15:39:24	21/10/2019 15:39:24	21/10/2019 20:22:00	4,71	10	47,1	CHI
201910739267	CACHOEIRA ALTA	CA21094398	CACHOEIRA ALTA	21/10/2019 16:02:16	21/10/2019 16:02:16	21/10/2019 16:02:16	22/10/2019 16:49:01	24,78	1	24,779167	DIA CRÍTICO
201910739269	CALDAS NOVAS	760404800	SERRA DE CALDAS	21/10/2019 16:02:41	21/10/2019 16:02:41	21/10/2019 16:02:41	21/10/2019 18:21:00	2,31	1	2,3052778	CHI
201910739276	NIQUELANDIA	NQ12268932	URUACU	21/10/2019 16:04:33	21/10/2019 16:04:33	21/10/2019 16:04:33	22/10/2019 15:22:01	23,29	4	93,164444	CHI
201910739281	URUTAI	UT21195369	URUTAI	21/10/2019 16:05:08	21/10/2019 16:05:08	21/10/2019 16:05:08	22/10/2019 13:51:00	21,76	1	21,764444	CHI
201910739286	DOVERLANDIA	DV12380977	CAIAPONIA	21/10/2019 16:05:46	21/10/2019 16:05:46	21/10/2019 16:05:46	21/10/2019 18:20:33	2,25	93	208,91417	DIA CRÍTICO
201910739296	CIDADE OCIDENTAL	DH11355909	MARAJOARA	21/10/2019 16:09:33	22/10/2019 00:01:59	21/10/2019 16:09:33	22/10/2019 00:01:26	7,86	36	283,13	CHI
201910739296	CIDADE OCIDENTAL	DH11355910	MARAJOARA	21/10/2019 16:09:33	22/10/2019 00:01:59	22/10/2019 00:01:59	22/10/2019 00:27:27	0,42	32	13,582222	CHI
201910739308	SERRANOPOLIS	SX12314281	JATAI S1	21/10/2019 16:10:37	21/10/2019 16:10:37	21/10/2019 16:10:37	22/10/2019 20:10:11	27,99	2	55,985556	CHI
201910739317	MINEIROS	MY10396070	PARQUE DAS EMAS	21/10/2019 15:24:49	21/10/2019 18:02:24	21/10/2019 15:24:49	21/10/2019 18:01:27	2,61	125	326,31944	DIA CRÍTICO
201910739317	SERRANOPOLIS	MY10396070	PARQUE DAS EMAS	21/10/2019 15:24:49	21/10/2019 18:02:24	21/10/2019 15:24:49	21/10/2019 18:01:27	2,61	7	18,273889	DIA CRÍTICO
201910739317	MINEIROS	MY10396070	PARQUE DAS EMAS	21/10/2019 15:24:49	21/10/2019 18:02:24	21/10/2019 18:02:24	21/10/2019 21:05:31	3,05	36	109,87	DIA CRÍTICO
201910739317	MINEIROS	MY12341117LD	PARQUE DAS EMAS	21/10/2019 15:24:49	21/10/2019 18:02:24	21/10/2019 18:02:24	22/10/2019 13:02:34	19,00	6	114,01667	DIA CRÍTICO
201910739317	MINEIROS	MY12341117LD	PARQUE DAS EMAS	21/10/2019 15:24:49	21/10/2019 18:02:24	21/10/2019 18:02:24	22/10/2019 19:43:05	25,68	4	102,71222	DIA CRÍTICO
201910739317	MINEIROS	MY13324498	PARQUE DAS EMAS	21/10/2019 15:24:49	21/10/2019 18:02:24	21/10/2019 18:02:24	22/10/2019 19:43:05	25,68	3	77,034167	DIA CRÍTICO
201910739317	MINEIROS	MY12341117LD	PARQUE DAS EMAS	21/10/2019 15:24:49	21/10/2019 18:02:24	21/10/2019 18:02:24	23/10/2019 11:46:59	41,74	77	3214,2153	DIA CRÍTICO
201910739317	SERRANOPOLIS	MY12341117LD	PARQUE DAS EMAS	21/10/2019 15:24:49	21/10/2019 18:02:24	21/10/2019 18:02:24	23/10/2019 11:46:59	41,74	7	292,20139	DIA CRÍTICO
201910739317	MINEIROS	MY10396070	PARQUE DAS EMAS	21/10/2019 15:24:49	21/10/2019 18:02:24	21/10/2019 23:18:02	21/10/2019 23:30:00	0,20	36	7,18	DIA CRÍTICO
201910739324	BALIZA	BH12331395	CAIAPONIA	21/10/2019 16:02:18	21/10/2019 16:02:18	21/10/2019 16:02:18	22/10/2019 16:50:01	24,80	68	1686,0789	DIA CRÍTICO
201910739333	NOVO GAMA	LZ12372231	PACAEMBU S1	21/10/2019 16:16:20	21/10/2019 16:16:20	21/10/2019 16:16:20	21/10/2019 17:57:00	1,68	10	16,777778	CHI
201910739334	PALMEIRAS DE GOIAS	PL12395109	PALMEIRAS	21/10/2019 16:16:21	21/10/2019 16:16:21	21/10/2019 16:16:21	21/10/2019 17:40:01	1,39	6	8,3666667	CHI
201910739335	PADRE BERNARDO	PB12336085	PADRE BERNARDO	21/10/2019 16:16:22	21/10/2019 16:16:22	21/10/2019 16:16:22	21/10/2019 19:53:00	3,61	12	43,326667	CHI
201910739337	NIQUELANDIA	2750121912	NIQUELANDIA SUBTRANSMISSAO	21/10/2019 16:16:56	21/10/2019 16:16:56	21/10/2019 16:16:56	22/10/2019 08:17:00	16,00	1	16,001111	CHI
201910739338	MARA ROSA	MQ11380401	MARA ROSA	21/10/2019 14:40:05	21/10/2019 14:40:05	21/10/2019 14:40:05	21/10/2019 23:20:00	8,67	77	667,22639	DIA CRÍTICO
201910739339	SANTO ANTONIO DO DESCOBERTO	SN12183976	MARAJOARA	21/10/2019 16:17:24	21/10/2019 16:17:24	21/10/2019 16:17:24	22/10/2019 10:20:42	18,05	4	72,22	CHI
201910739351	PALMINOPOLIS	PP11158927	PALMEIRAS	21/10/2019 15:21:44	21/10/2019 15:21:44	21/10/2019 15:21:44	22/10/2019 02:11:00	10,82	178	1926,1578	CHI
201910739352	TROMBAS	TB11391674	PORANGATU	21/10/2019 07:23:03	21/10/2019 07:23:03	21/10/2019 07:23:03	21/10/2019 17:35:00	10,20	56	571,15333	CHI
201910739354	CACHOEIRA DOURADA	CD12222373	CACHOEIRA DOURADA	21/10/2019 16:20:08	21/10/2019 16:20:08	21/10/2019 16:20:08	22/10/2019 17:21:00	25,01	3	75,043333	DIA CRÍTICO
201910739371	BALIZA	BH12331370	CAIAPONIA	21/10/2019 13:55:36	21/10/2019 13:55:36	21/10/2019 13:55:36	22/10/2019 20:29:00	30,56	13	397,23667	DIA CRÍTICO
201910739376	COCALZINHO DE GOIAS	ZN12377435	COCALZINHO	21/10/2019 16:02:06	21/10/2019 16:02:06	21/10/2019 16:02:06	21/10/2019 20:44:01	4,70	53	249,02639	CHI
201910739378	MINEIROS	MY12303820	PARQUE DAS EMAS	21/10/2019 14:05:49	21/10/2019 14:05:49	21/10/2019 14:05:49	23/10/2019 14:06:00	48,00	28	1344,0856	DIA CRÍTICO
201910739378	SANTA RITA DO ARAGUAIA	MY12303820	PARQUE DAS EMAS	21/10/2019 14:05:49	21/10/2019 14:05:49	21/10/2019 14:05:49	23/10/2019 14:06:00	48,00	2	96,006111	DIA CRÍTICO
201910739381	MINEIROS	MY13092334	PARQUE DAS EMAS	21/10/2019 15:59:17	24/10/2019 10:35:30	21/10/2019 15:59:17	24/10/2019 13:40:01	69,68	3	209,03667	DIA CRÍTICO
201910739381	MINEIROS	MY13092334	PARQUE DAS EMAS	21/10/2019 15:59:17	24/10/2019 10:35:30	24/10/2019 10:35:30	24/10/2019 13:40:01	3,08	18	55,355	DIA CRÍTICO
201910739381	PEROLANDIA	MY13092334	PARQUE DAS EMAS	21/10/2019 15:59:17	24/10/2019 10:35:30	24/10/2019 10:35:30	24/10/2019 13:40:01	3,08	1	3,0752778	DIA CRÍTICO
201910739382	LUZIANIA	KR12080375	PAMPLONA	21/10/2019 16:26:21	21/10/2019 16:26:21	21/10/2019 16:26:21	21/10/2019 16:52:28	0,44	4	1,7411111	CHI
201910739386	SANTA RITA DO ARAGUAIA	SU21027484	SANTA RITA DO ARAGUAIA	21/10/2019 16:24:53	21/10/2019 16:24:53	21/10/2019 16:24:53	23/10/2019 07:32:00	39,12	1	39,118611	DIA CRÍTICO
201910739388	MINEIROS	MY21191153	PARQUE DAS EMAS	21/10/2019 16:25:10	21/10/2019 16:25:10	21/10/2019 16:25:10	23/10/2019 18:20:01	49,91	1	49,914167	DIA CRÍTICO
201910739390	ALTO PARAISO DE GOIAS	BF21170220	FLORES DE GOIAS	21/10/2019 16:25:26	21/10/2019 16:25:26	21/10/2019 16:25:26	21/10/2019 19:35:01	3,16	1	3,1597222	CHI
201910739392	LUZIANIA	LZ11199750	RIO VERMELHO	21/10/2019 16:25:46	21/10/2019 16:25:46	21/10/2019 16:25:46	21/10/2019 17:40:00	1,24	6	7,4233333	CHI
201910739393	CAIAPONIA	CP12200873	PALESTINA	22/10/2019 05:14:04	22/10/2019 05:14:04	22/10/2019 05:14:04	23/10/2019 09:36:01	28,37	54	1531,755	CHI
201910739396	PALMEIRAS DE GOIAS	PL21186316	PALMEIRAS	21/10/2019 16:26:19	21/10/2019 16:26:19	21/10/2019 16:26:19	22/10/2019 08:44:00	16,29	1	16,294722	CHI
201910739397	FORMOSA	FA11397427	SAO JOAO D ALIANCA	21/10/2019 16:26:21	21/10/2019 16:26:21	21/10/2019 16:26:21	21/10/2019 22:07:01	5,68	1	5,6777778	CHI
201910739404	DOVERLANDIA	DV12212770	CAIAPONIA	21/10/2019 16:04:19	21/10/2019 16:04:19	21/10/2019 16:04:19	22/10/2019 19:00:04	26,93	5	134,64583	DIA CRÍTICO

201910739408	SAO JOAO D ALIANCA	JL21325748	SAO JOAO D ALIANCA	21/10/2019 16:27:53	21/10/2019 16:27:53	21/10/2019 16:27:53	22/10/2019 08:22:01	15,90	1	15,902222	CHI
201910739409	ANAPOLIS	AN11043575	ANAPOLIS UNIVERSITARIO S2	21/10/2019 16:28:03	21/10/2019 16:28:03	21/10/2019 16:28:03	21/10/2019 19:10:00	2,70	125	337,39583	CHI
201910739418	ITUMBIARA	690366620	ITUMBIARA VELHA S1	21/10/2019 16:29:42	21/10/2019 16:29:42	21/10/2019 16:29:42	21/10/2019 19:07:00	2,62	1	2,6216667	CHI
201910739430	CALDAS NOVAS	760300057	SERRA DE CALDAS	21/10/2019 16:30:10	21/10/2019 16:30:10	21/10/2019 16:30:10	21/10/2019 22:39:00	6,15	1	6,1472222	CHI
201910739434	VALPARAISO DE GOIAS	VA11164966	PACAEMBU S1	21/10/2019 16:31:12	21/10/2019 16:31:12	21/10/2019 16:31:12	21/10/2019 18:51:00	2,33	110	256,3	CHI
201910739455	CRIXAS	CX12190022	RUBIATABA	21/10/2019 16:35:46	21/10/2019 16:35:46	21/10/2019 16:35:46	22/10/2019 13:59:00	21,39	17	363,58278	CHI
201910739460	MINEIROS	MY12048095	PARQUE DAS EMAS	21/10/2019 07:36:18	21/10/2019 07:36:18	21/10/2019 07:36:18	21/10/2019 23:16:40	15,67	15	235,09167	DIA CRÍTICO
201910739460	MINEIROS	MY12114029	PARQUE DAS EMAS	21/10/2019 07:36:18	21/10/2019 07:36:18	21/10/2019 07:36:18	22/10/2019 01:00:10	17,40	7	121,78444	DIA CRÍTICO
201910739472	ITABERAI	IB21336874	ITABERAI S2	21/10/2019 16:36:23	21/10/2019 16:36:23	21/10/2019 16:36:23	21/10/2019 21:26:37	4,84	1	4,8372222	CHI
201910739473	CRISTALINA	KR21171595	CRISTALINA S2	21/10/2019 16:36:48	21/10/2019 16:36:48	21/10/2019 16:36:48	22/10/2019 01:44:00	9,12	1	9,12	CHI
201910739475	DOVERLANDIA	DV12297286	CAIAPONIA	21/10/2019 16:37:06	21/10/2019 16:37:06	21/10/2019 16:37:06	24/10/2019 19:07:01	74,50	1	74,498611	DIA CRÍTICO
201910739479	MORRINHOS	150072703	MORRINHOS	21/10/2019 16:37:44	21/10/2019 16:37:44	21/10/2019 16:37:44	21/10/2019 21:11:01	4,55	1	4,5547222	CHI
201910739501	CAIAPONIA	CP12389845	CAIAPONIA	21/10/2019 16:40:10	21/10/2019 16:40:10	21/10/2019 16:40:10	22/10/2019 20:10:01	27,50	5	137,4875	DIA CRÍTICO
201910739503	IPORA	730148488	IPORA	21/10/2019 16:40:24	21/10/2019 16:40:24	21/10/2019 16:40:24	21/10/2019 18:14:00	1,56	1	1,56	CHI
201910739504	NOVA ROMA	ND21262074	IACIARA S2	21/10/2019 16:40:26	21/10/2019 16:40:26	21/10/2019 16:40:26	21/10/2019 18:42:01	2,03	1	2,0263889	CHI
201910739505	MONTES CLAROS DE GOIAS	ME12380990	IPORA	21/10/2019 16:40:31	21/10/2019 16:40:31	21/10/2019 16:40:31	23/10/2019 16:29:01	47,81	5	239,04167	CHI
201910739508	NOVO GAMA	10018821063	PACAEMBU S1	21/10/2019 16:40:56	21/10/2019 16:40:56	21/10/2019 16:40:56	21/10/2019 18:59:01	2,30	1	2,3013889	CHI
201910739510	SAO LUIS DE MONTES BELOS	SC12019505	SAO LUIZ DOS MONTES BELOS	21/10/2019 15:48:19	21/10/2019 15:48:19	21/10/2019 15:48:19	21/10/2019 19:25:14	3,62	12	43,383333	DIA CRÍTICO
201910739511	CACU	CC21076559	CACHOEIRA ALTA	21/10/2019 16:41:16	21/10/2019 16:41:16	21/10/2019 16:41:16	24/10/2019 20:07:01	75,43	1	75,429167	DIA CRÍTICO
201910739516	MONTIVIDIU	2840032140	MONTIVIDIU T	21/10/2019 16:41:39	21/10/2019 16:41:39	21/10/2019 16:41:39	24/10/2019 10:20:29	65,65	1	65,647222	CHI
201910739524	ITAPACI	100032229	ITAPACI	21/10/2019 16:42:44	21/10/2019 16:42:44	21/10/2019 16:42:44	21/10/2019 19:59:00	3,27	1	3,2711111	CHI
201910739527	LUZIANIA	10015651507	RIO VERMELHO	21/10/2019 16:42:55	21/10/2019 16:42:55	21/10/2019 16:42:55	21/10/2019 17:32:00	0,82	1	0,8180556	CHI
201910739531	ARAGUAPAZ	AZ11236761	MOZARLANDIA	21/10/2019 16:43:54	21/10/2019 16:43:54	21/10/2019 16:43:54	23/10/2019 06:55:00	38,18	1	38,185	DIA CRÍTICO
201910739532	MARA ROSA	MQ21080934	MARA ROSA	21/10/2019 16:44:31	21/10/2019 16:44:31	21/10/2019 16:44:31	22/10/2019 01:14:01	8,49	1	8,4916667	DIA CRÍTICO
201910739541	SAO JOAO D ALIANCA	JL21313371	SAO JOAO D ALIANCA	21/10/2019 16:46:06	21/10/2019 16:46:06	21/10/2019 16:46:06	22/10/2019 08:01:01	15,25	3	45,745833	CHI
201910739543	CHAPADAO DO CEU	DJ12284819	CHAPADAO DO CEU	21/10/2019 16:46:24	21/10/2019 16:46:24	21/10/2019 16:46:24	22/10/2019 18:09:00	25,38	1	25,3766667	CHI
201910739549	PONTALINA	PK21046062	PONTALINA	21/10/2019 16:48:12	21/10/2019 16:48:12	21/10/2019 16:48:12	21/10/2019 19:31:00	2,71	2	5,4266667	CHI
201910739551	DIVINOPOLIS DE GOIAS	GH12272677	SAO DOMINGOS	21/10/2019 16:48:37	21/10/2019 16:48:37	21/10/2019 16:48:37	21/10/2019 20:09:00	3,34	17	56,775278	CHI
201910739553	COCALZINHO DE GOIAS	ZN12258078	COCALZINHO	21/10/2019 16:05:07	21/10/2019 16:05:07	21/10/2019 16:05:07	21/10/2019 19:42:01	3,62	56	202,44	CHI
201910739554	GOIANESIA	GE21236922	GOIANESIA S2	21/10/2019 16:49:24	21/10/2019 16:49:24	21/10/2019 16:49:24	21/10/2019 18:18:00	1,48	1	1,4766667	CHI
201910739556	LUZIANIA	LZ11261624	RIO VERMELHO	21/10/2019 16:39:41	21/10/2019 16:39:41	21/10/2019 16:39:41	21/10/2019 18:13:01	1,56	114	177,33333	CHI
201910739559	SAO MIGUEL DO ARAGUAIA	SM12263006	SAO MIGUEL DO ARAGUAIA	21/10/2019 16:50:19	21/10/2019 16:50:19	21/10/2019 16:50:19	22/10/2019 18:44:00	25,89	1	25,894722	CHI
201910739561	JATAI	JT12306444	JATAI S3	21/10/2019 13:26:32	21/10/2019 13:26:32	21/10/2019 13:26:32	22/10/2019 10:20:01	20,89	6	125,34833	CHI
201910739571	PIRACANJUBA	PJ21227697	PIRACANJUBA	21/10/2019 16:51:52	21/10/2019 16:51:52	21/10/2019 16:51:52	21/10/2019 20:51:00	3,99	1	3,9855556	CHI
201910739580	URUTAI	UT12115680	PIRES DO RIO S2	21/10/2019 15:26:34	21/10/2019 15:26:34	21/10/2019 15:26:34	21/10/2019 20:21:00	4,91	34	166,84556	CHI
201910739583	JATAI	JT12361791	JATAI S2	21/10/2019 16:54:29	21/10/2019 16:54:29	21/10/2019 16:54:29	21/10/2019 20:22:00	3,46	24	83,006667	CHI
201910739584	MONTE ALEGRE DE GOIAS	MA12290191	SAO DOMINGOS	21/10/2019 14:12:08	21/10/2019 14:12:08	21/10/2019 14:12:08	21/10/2019 18:01:01	3,81	30	114,44167	CHI
201910739587	COCALZINHO DE GOIAS	ZN12041511	COCALZINHO	21/10/2019 16:55:22	21/10/2019 16:55:22	21/10/2019 16:55:22	21/10/2019 22:17:00	5,36	1	5,3605556	CHI
201910739590	RIO VERDE	RV11159395	RIO VERDE S1	21/10/2019 16:27:46	21/10/2019 16:27:46	21/10/2019 16:27:46	21/10/2019 21:11:00	4,72	127	599,51056	DIA CRÍTICO
201910739613	CACHOEIRA ALTA	00270434	CACHOEIRA ALTA	21/10/2019 16:35:54	21/10/2019 21:46:05	21/10/2019 16:35:54	21/10/2019 21:45:38	5,16	6	30,973333	DIA CRÍTICO
201910739613	CACU	00270434	CACHOEIRA ALTA	21/10/2019 16:35:54	21/10/2019 21:46:05	21/10/2019 16:35:54	21/10/2019 21:45:38	5,16	2	10,324444	DIA CRÍTICO
201910739613	CACU	00270434	CACHOEIRA ALTA	21/10/2019 16:35:54	21/10/2019 21:46:05	21/10/2019 16:35:54	22/10/2019 13:38:57	21,05	32	673,62667	DIA CRÍTICO
201910739613	CACU	00270434	CACHOEIRA ALTA	21/10/2019 16:35:54	21/10/2019 21:46:05	21/10/2019 16:35:54	22/10/2019 13:38:57	21,05	4	84,203333	DIA CRÍTICO
201910739613	CACU	00270434	CACHOEIRA ALTA	21/10/2019 16:35:54	21/10/2019 21:46:05	21/10/2019 16:35:54	22/10/2019 13:38:57	21,05	1	21,050833	DIA CRÍTICO

201910739613	ITAJA	00270434	CACHOEIRA ALTA	21/10/2019 16:35:54	21/10/2019 21:46:05	21/10/2019 16:35:54	22/10/2019 13:38:57	21,05	30	631,525	DIA CRÍTICO
201910739613	ITAJA	00270434	CACHOEIRA ALTA	21/10/2019 16:35:54	21/10/2019 21:46:05	21/10/2019 16:35:54	22/10/2019 13:38:57	21,05	23	484,16917	DIA CRÍTICO
201910739613	ITAJA	00270434	CACHOEIRA ALTA	21/10/2019 16:35:54	21/10/2019 21:46:05	21/10/2019 16:35:54	22/10/2019 13:38:57	21,05	73	1536,7108	DIA CRÍTICO
201910739613	ITAJA	00270434	CACHOEIRA ALTA	21/10/2019 16:35:54	21/10/2019 21:46:05	21/10/2019 16:35:54	22/10/2019 13:38:57	21,05	8	168,40667	DIA CRÍTICO
201910739613	ITAJA	00270434	CACHOEIRA ALTA	21/10/2019 16:35:54	21/10/2019 21:46:05	21/10/2019 16:35:54	22/10/2019 13:38:57	21,05	2	42,101667	DIA CRÍTICO
201910739613	ITARUMA	00270434	CACHOEIRA ALTA	21/10/2019 16:35:54	21/10/2019 21:46:05	21/10/2019 16:35:54	22/10/2019 13:38:57	21,05	31	652,57583	DIA CRÍTICO
201910739613	ITARUMA	00270434	CACHOEIRA ALTA	21/10/2019 16:35:54	21/10/2019 21:46:05	21/10/2019 16:35:54	22/10/2019 13:38:57	21,05	129	2715,5575	DIA CRÍTICO
201910739613	ITARUMA	00270434	CACHOEIRA ALTA	21/10/2019 16:35:54	21/10/2019 21:46:05	21/10/2019 16:35:54	22/10/2019 13:38:57	21,05	6	126,305	DIA CRÍTICO
201910739613	ITARUMA	00270434	CACHOEIRA ALTA	21/10/2019 16:35:54	21/10/2019 21:46:05	21/10/2019 16:35:54	22/10/2019 13:38:57	21,05	74	1557,7617	DIA CRÍTICO
201910739613	LAGOA SANTA	00270434	CACHOEIRA ALTA	21/10/2019 16:35:54	21/10/2019 21:46:05	21/10/2019 16:35:54	22/10/2019 13:38:57	21,05	12	252,61	DIA CRÍTICO
201910739613	LAGOA SANTA	00270434	CACHOEIRA ALTA	21/10/2019 16:35:54	21/10/2019 21:46:05	21/10/2019 16:35:54	22/10/2019 13:38:57	21,05	60	1263,05	DIA CRÍTICO
201910739613	CACHOEIRA ALTA	00270434	CACHOEIRA ALTA	21/10/2019 16:35:54	21/10/2019 21:46:05	21/10/2019 19:59:31	21/10/2019 21:45:38	1,77	1	1,7686111	DIA CRÍTICO
201910739613	CACU	00270434	CACHOEIRA ALTA	21/10/2019 16:35:54	21/10/2019 21:46:05	21/10/2019 19:59:31	22/10/2019 13:38:57	17,66	1	17,657222	DIA CRÍTICO
201910739613	ITARUMA	00270434	CACHOEIRA ALTA	21/10/2019 16:35:54	21/10/2019 21:46:05	21/10/2019 19:59:31	22/10/2019 13:38:57	17,66	10	176,57222	DIA CRÍTICO
201910739613	ITARUMA	00270434	CACHOEIRA ALTA	21/10/2019 16:35:54	21/10/2019 21:46:05	21/10/2019 19:59:31	22/10/2019 13:38:57	17,66	1	17,657222	DIA CRÍTICO
201910739613	CACU	CC21358921	CACHOEIRA ALTA	21/10/2019 16:35:54	21/10/2019 21:46:05	21/10/2019 21:46:05	21/10/2019 23:03:43	1,29	1	1,2938889	DIA CRÍTICO
201910739613	CACHOEIRA ALTA	00270434	CACHOEIRA ALTA	21/10/2019 16:35:54	21/10/2019 21:46:05	21/10/2019 21:46:05	21/10/2019 23:56:37	2,18	6	13,053333	DIA CRÍTICO
201910739613	CACHOEIRA ALTA	00270434	CACHOEIRA ALTA	21/10/2019 16:35:54	21/10/2019 21:46:05	21/10/2019 21:46:05	22/10/2019 13:38:57	15,88	1	15,881111	DIA CRÍTICO
201910739613	CACU	00270434	CACHOEIRA ALTA	21/10/2019 16:35:54	21/10/2019 21:46:05	21/10/2019 21:46:05	22/10/2019 13:38:57	15,88	1	15,881111	DIA CRÍTICO
201910739613	CACHOEIRA ALTA	CA13303223	CACHOEIRA ALTA	21/10/2019 16:35:54	21/10/2019 21:46:05	21/10/2019 23:57:10	22/10/2019 13:22:01	13,41	6	80,485	DIA CRÍTICO
201910739618	NIQUELANDIA	NQ21139048	URUACU	21/10/2019 17:00:59	21/10/2019 17:00:59	21/10/2019 17:00:59	22/10/2019 09:38:01	16,62	1	16,617222	CHI
201910739622	CIDADE OCIDENTAL	DH11199624	MARAJOARA	21/10/2019 17:01:24	21/10/2019 17:01:24	21/10/2019 17:01:24	21/10/2019 18:48:00	1,78	81	143,91	CHI
201910739627	COLINAS DO SUL	TI21197631	NIQUELANDIA SUBTRANSMISSAO	21/10/2019 17:01:52	21/10/2019 17:01:52	21/10/2019 17:01:52	23/10/2019 01:47:00	32,75	2	65,504444	CHI
201910739638	DOVERLANDIA	DV12223238	CAIAPONIA	21/10/2019 17:04:09	21/10/2019 17:04:09	21/10/2019 17:04:09	25/10/2019 07:01:00	85,95	3	257,8425	DIA CRÍTICO
201910739643	DIVINOPOLIS DE GOIAS	MA12398387	SAO DOMINGOS	21/10/2019 14:59:57	21/10/2019 14:59:57	21/10/2019 14:59:57	21/10/2019 20:42:00	5,70	3	17,1025	CHI
201910739643	MONTE ALEGRE DE GOIAS	MA12398387	SAO DOMINGOS	21/10/2019 14:59:57	21/10/2019 14:59:57	21/10/2019 14:59:57	21/10/2019 20:42:00	5,70	16	91,213333	CHI
201910739651	ANAPOLIS	AN12384292	ANAPOLIS UNIVERSITARIO S2	21/10/2019 17:07:29	21/10/2019 17:07:29	21/10/2019 17:07:29	21/10/2019 20:40:00	3,54	17	60,213056	CHI
201910739652	CACHOEIRA ALTA	CA12089997	CACHOEIRA ALTA	21/10/2019 17:07:30	21/10/2019 17:07:30	21/10/2019 17:07:30	23/10/2019 20:30:10	51,38	2	102,75556	DIA CRÍTICO
201910739659	IPAMERI	IP12183820	PIRES DO RIO S2	21/10/2019 17:08:15	21/10/2019 17:08:15	21/10/2019 17:08:15	23/10/2019 19:31:00	50,38	1	50,379167	CHI
201910739663	ALTO PARAISO DE GOIAS	BF21170293	NIQUELANDIA SUBTRANSMISSAO	21/10/2019 17:08:39	21/10/2019 17:08:39	21/10/2019 17:08:39	21/10/2019 20:24:17	3,26	1	3,2605556	CHI
201910739668	SANTA CRUZ DE GOIAS	BC31087057	PIRES DO RIO S2	21/10/2019 17:09:44	21/10/2019 17:09:44	21/10/2019 17:09:44	22/10/2019 11:52:00	18,70	1	18,704444	CHI
201910739676	IPAMERI	IP21378455	IPAMERI	21/10/2019 17:11:23	21/10/2019 17:11:23	21/10/2019 17:11:23	22/10/2019 11:05:01	17,89	1	17,893889	CHI
201910739677	JATAI	RV10400562	CABRIUVA S2	21/10/2019 17:06:56	23/10/2019 06:05:01	21/10/2019 17:06:56	21/10/2019 23:58:33	6,86	25	171,50694	CHI
201910739677	QUIRINOPOLIS	RV10400562	CABRIUVA S2	21/10/2019 17:06:56	23/10/2019 06:05:01	21/10/2019 17:06:56	21/10/2019 23:58:33	6,86	4	27,441111	CHI
201910739677	RIO VERDE	RV10400562	CABRIUVA S2	21/10/2019 17:06:56	23/10/2019 06:05:01	21/10/2019 17:06:56	21/10/2019 23:58:33	6,86	130	891,83611	CHI
201910739677	RIO VERDE	RV10400562	CABRIUVA S2	21/10/2019 17:06:56	23/10/2019 06:05:01	21/10/2019 17:06:56	21/10/2019 23:58:33	6,86	215	1474,9597	CHI
201910739677	RIO VERDE	RV10400562	CABRIUVA S2	21/10/2019 17:06:56	23/10/2019 06:05:01	21/10/2019 17:06:56	21/10/2019 23:58:33	6,86	135	926,1375	CHI
201910739677	RIO VERDE	RV10400562	CABRIUVA S2	21/10/2019 17:06:56	23/10/2019 06:05:01	21/10/2019 17:06:56	21/10/2019 23:58:33	6,86	4	27,441111	CHI
201910739677	RIO VERDE	RV10400562	CABRIUVA S2	21/10/2019 17:06:56	23/10/2019 06:05:01	21/10/2019 17:06:56	22/10/2019 02:01:04	8,90	13	115,72889	CHI
201910739677	APARECIDA DO RIO DOCE	RV13191198	CABRIUVA S2	21/10/2019 17:06:56	23/10/2019 06:05:01	21/10/2019 17:06:56	22/10/2019 10:39:01	17,53	6	105,20833	CHI
201910739677	RIO VERDE	RV13191198	CABRIUVA S2	21/10/2019 17:06:56	23/10/2019 06:05:01	21/10/2019 17:06:56	22/10/2019 10:39:01	17,53	52	911,80556	CHI
201910739677	RIO VERDE	RV12217547LD	CABRIUVA S2	21/10/2019 17:06:56	23/10/2019 06:05:01	21/10/2019 17:06:56	22/10/2019 15:30:01	22,38	24	537,23333	CHI
201910739677	RIO VERDE	RV10400562	CABRIUVA S2	21/10/2019 17:06:56	23/10/2019 06:05:01	21/10/2019 17:06:56	23/10/2019 11:27:14	42,34	16	677,41333	CHI
201910739677	RIO VERDE	RV12394807LD	CABRIUVA S2	21/10/2019 17:06:56	23/10/2019 06:05:01	21/10/2019 17:06:56	23/10/2019 21:30:53	52,40	4	209,59667	CHI

201910739677	RIO VERDE	RV10400562	CABRIUVA S2	21/10/2019 17:06:56	23/10/2019 06:05:01	21/10/2019 17:06:56	25/10/2019 00:32:07	79,42	17	1350,1353	CHI
201910739677	RIO VERDE	RV10400562	CABRIUVA S2	21/10/2019 17:06:56	23/10/2019 06:05:01	21/10/2019 17:09:27	21/10/2019 23:58:33	6,82	1	6,8183333	CHI
201910739677	RIO VERDE	RV12217547LD	CABRIUVA S2	21/10/2019 17:06:56	23/10/2019 06:05:01	23/10/2019 02:50:02	23/10/2019 04:50:01	2,00	24	47,993333	CHI
201910739677	RIO VERDE	RV10396179	CABRIUVA S2	21/10/2019 17:06:56	23/10/2019 06:05:01	23/10/2019 06:05:01	23/10/2019 10:25:51	4,35	40	173,88889	CHI
201910739677	APARECIDA DO RIO DOCE	RV12402229LD	CABRIUVA S2	21/10/2019 17:06:56	23/10/2019 06:05:01	23/10/2019 06:05:01	23/10/2019 11:54:00	5,82	6	34,898333	CHI
201910739677	RIO VERDE	RV12402229LD	CABRIUVA S2	21/10/2019 17:06:56	23/10/2019 06:05:01	23/10/2019 06:05:01	23/10/2019 11:54:00	5,82	3	17,449167	CHI
201910739677	RIO VERDE	RV12402231LD	CABRIUVA S2	21/10/2019 17:06:56	23/10/2019 06:05:01	23/10/2019 06:05:01	25/10/2019 17:35:01	59,50	3	178,5	CHI
201910739677	RIO VERDE	RV13214094	CABRIUVA S2	21/10/2019 17:06:56	23/10/2019 06:05:01	23/10/2019 23:00:00	24/10/2019 21:04:08	22,07	19	419,30889	CHI
201910739677	RIO VERDE	RV12240417	CABRIUVA S2	21/10/2019 17:06:56	23/10/2019 06:05:01	24/10/2019 20:00:10	24/10/2019 20:58:19	0,97	5	4,8458333	CHI
201910739681	ITABERAÍ	50048170	ITABERAÍ S2	21/10/2019 17:11:53	21/10/2019 17:11:53	21/10/2019 17:11:53	21/10/2019 20:00:51	2,82	1	2,8161111	CHI
201910739683	SANTO ANTONIO DO DESCOBERTO	NJ11165067	MARAJOARA	21/10/2019 17:11:56	21/10/2019 17:11:56	21/10/2019 17:11:56	21/10/2019 19:47:00	2,58	18	46,52	CHI
201910739693	MONTIVÍDIU	MV21260812	MONTIVÍDIU T	21/10/2019 17:12:46	21/10/2019 17:12:46	21/10/2019 17:12:46	24/10/2019 11:40:23	66,46	2	132,92056	CHI
201910739708	CABECEIRAS	CW11287241	ITUIQUIRA	21/10/2019 17:14:43	21/10/2019 17:14:43	21/10/2019 17:14:43	21/10/2019 21:51:00	4,60	1	4,6047222	CHI
201910739721	FIRMINÓPOLIS	FR21096954	FIRMINÓPOLIS S1	21/10/2019 17:16:01	21/10/2019 17:16:01	21/10/2019 17:16:01	22/10/2019 11:34:01	18,30	2	36,6	DIA CRÍTICO
201910739727	POSSE	10024783380	IACIARA S2	21/10/2019 17:24:32	21/10/2019 17:24:32	21/10/2019 17:24:32	21/10/2019 18:24:01	0,99	1	0,9913889	CHI
201910739738	FORMOSA	FA31051161	SAO JOAO D ALIANCA	21/10/2019 17:17:29	21/10/2019 17:17:29	21/10/2019 17:17:29	21/10/2019 17:30:34	0,22	1	0,2180556	CHI
201910739750	LUZIANIA	LZ21332689	MARAJOARA	21/10/2019 17:18:48	21/10/2019 17:18:48	21/10/2019 17:18:48	21/10/2019 19:08:01	1,82	1	1,8202778	CHI
201910739779	CATALAO	CT11037436	CATALAO S2	21/10/2019 16:51:19	21/10/2019 16:51:19	21/10/2019 16:51:19	21/10/2019 19:59:00	3,13	130	406,64722	DIA CRÍTICO
201910739784	SANTO ANTONIO DO DESCOBERTO	SN11382920	ALEXANIA	21/10/2019 17:22:58	21/10/2019 17:22:58	21/10/2019 17:22:58	21/10/2019 19:55:00	2,53	116	293,93111	CHI
201910739802	JATAÍ	JT11234297	JATAÍ S2	21/10/2019 17:25:07	21/10/2019 17:25:07	21/10/2019 17:25:07	22/10/2019 19:13:00	25,80	67	1728,4697	CHI
201910739814	MINEIROS	MY12114018	PARQUE DAS EMAS	21/10/2019 14:28:16	21/10/2019 14:28:16	21/10/2019 14:28:16	22/10/2019 17:06:01	26,63	47	1251,5708	DIA CRÍTICO
201910739828	RIO VERDE	RV21213519	MONTIVÍDIU T	21/10/2019 17:27:20	21/10/2019 17:27:20	21/10/2019 17:27:20	22/10/2019 16:10:01	22,71	1	22,711389	CHI
201910739839	SAO SIMAO	SO11134074	CACHOEIRA ALTA	21/10/2019 17:10	23/10/2019 09:03:53	23/10/2019 09:03:53	23/10/2019 12:16:24	3,21	210	673,80833	DIA CRÍTICO
201910739844	AURILANDIA	CG10406615	FIRMINÓPOLIS S2	21/10/2019 17:28	23/10/2019 13:02:01	23/10/2019 13:02:01	24/10/2019 04:48:20	15,77	3	47,315833	CHI
201910739844	CACHOEIRA DE GOIAS	CG10406615	FIRMINÓPOLIS S2	21/10/2019 17:28	23/10/2019 13:02:01	23/10/2019 13:02:01	24/10/2019 04:48:20	15,77	92	1451,0189	CHI
201910739844	PARAUNA	CG10406615	FIRMINÓPOLIS S2	21/10/2019 17:28	23/10/2019 13:02:01	23/10/2019 13:02:01	24/10/2019 04:48:20	15,77	32	504,70222	CHI
201910739873	AVELINÓPOLIS	990006426	ANICUNS	21/10/2019 17:29:49	21/10/2019 17:29:49	21/10/2019 17:29:49	21/10/2019 21:14:00	3,74	1	3,7363889	CHI
201910739904	CRIXAS	CX12236026	SERRA DO OURO	21/10/2019 09:31:06	21/10/2019 09:31:06	21/10/2019 09:31:06	21/10/2019 20:22:00	10,85	7	75,938333	DIA CRÍTICO
201910739907	CRIXAS	CX12295212	SERRA DO OURO	21/10/2019 08:39:00	21/10/2019 08:39:00	21/10/2019 08:39:00	21/10/2019 19:40:00	11,02	28	308,46667	DIA CRÍTICO
201910739910	CRIXAS	CX12319094	SERRA DO OURO	21/10/2019 14:26:39	21/10/2019 14:26:39	21/10/2019 14:26:39	22/10/2019 18:38:00	28,19	5	140,94583	DIA CRÍTICO
201910739914	GOUVELANDIA	QI10394709	QUIRINÓPOLIS	21/10/2019 17:19:00	21/10/2019 17:19:00	21/10/2019 17:19:00	22/10/2019 15:22:31	22,06	211	4654,3669	CHI
201910739914	QUIRINÓPOLIS	QI10394709	QUIRINÓPOLIS	21/10/2019 17:19:00	21/10/2019 17:19:00	21/10/2019 17:19:00	22/10/2019 15:22:31	22,06	33	727,93417	CHI
201910739914	QUIRINÓPOLIS	QI10394709	QUIRINÓPOLIS	21/10/2019 17:19:00	21/10/2019 17:19:00	21/10/2019 17:19:00	22/10/2019 21:20:24	28,02	227	6361,2967	CHI
201910739917	MUTUNÓPOLIS	MU21147221	MARA ROSA	21/10/2019 14:46:13	21/10/2019 14:46:13	21/10/2019 14:46:13	21/10/2019 19:08:00	4,36	1	4,3630556	DIA CRÍTICO
201910739920	APARECIDA DO RIO DOCE	CC10394754	CACHOEIRA ALTA	21/10/2019 16:33:54	21/10/2019 16:33:54	21/10/2019 16:33:54	22/10/2019 21:17:55	28,73	10	287,33611	DIA CRÍTICO
201910739920	CACU	CC10394754	CACHOEIRA ALTA	21/10/2019 16:33:54	21/10/2019 16:33:54	21/10/2019 16:33:54	22/10/2019 21:17:55	28,73	160	4597,3778	DIA CRÍTICO
201910739920	CACU	CC10400449	CACHOEIRA ALTA	21/10/2019 16:33:54	21/10/2019 16:33:54	21/10/2019 16:33:54	23/10/2019 21:33:20	52,99	109	5775,9706	DIA CRÍTICO
201910739920	JATAÍ	CC10400449	CACHOEIRA ALTA	21/10/2019 16:33:54	21/10/2019 16:33:54	21/10/2019 16:33:54	23/10/2019 21:33:20	52,99	11	582,89611	DIA CRÍTICO
201910739920	QUIRINÓPOLIS	CC10400449	CACHOEIRA ALTA	21/10/2019 16:33:54	21/10/2019 16:33:54	21/10/2019 16:33:54	23/10/2019 21:33:20	52,99	1	52,990556	DIA CRÍTICO
201910739920	CACU	CC12017246LD	CACHOEIRA ALTA	21/10/2019 16:33:54	21/10/2019 16:33:54	22/10/2019 21:18:31	23/10/2019 19:14:55	21,94	41	899,54	DIA CRÍTICO
201910739920	APARECIDA DO RIO DOCE	CC13161868	CACHOEIRA ALTA	21/10/2019 16:33:54	21/10/2019 16:33:54	22/10/2019 21:18:31	23/10/2019 19:56:28	22,63	10	226,325	DIA CRÍTICO
201910739920	CACU	CC13161868	CACHOEIRA ALTA	21/10/2019 16:33:54	21/10/2019 16:33:54	22/10/2019 21:18:31	23/10/2019 19:56:28	22,63	118	2670,635	DIA CRÍTICO
201910739920	CACU	CC10394754	CACHOEIRA ALTA	21/10/2019 16:33:54	21/10/2019 16:33:54	22/10/2019 21:18:31	23/10/2019 20:11:52	22,89	1	22,889167	DIA CRÍTICO
201910739921	CACHOEIRA ALTA	CC10400649	CACHOEIRA ALTA	21/10/2019 16:52:30	21/10/2019 16:52:30	21/10/2019 16:52:30	22/10/2019 21:05:12	28,21	37	1043,8317	DIA CRÍTICO

201910739921	CACU	CC10400649	CACHOEIRA ALTA	21/10/2019 16:52:30	21/10/2019 16:52:30	21/10/2019 16:52:30	22/10/2019 21:05:12	28,21	1	28,211667	DIA CRÍTICO
201910739921	CACHOEIRA ALTA	CC10400649	CACHOEIRA ALTA	21/10/2019 16:52:30	21/10/2019 16:52:30	21/10/2019 16:52:30	24/10/2019 04:09:32	59,28	27	1600,665	DIA CRÍTICO
201910739921	CACHOEIRA ALTA	CC10400649	CACHOEIRA ALTA	21/10/2019 16:52:30	21/10/2019 16:52:30	21/10/2019 16:52:30	24/10/2019 04:30:13	59,63	195	11627,579	DIA CRÍTICO
201910739921	QUIRINOPOLIS	CC10400649	CACHOEIRA ALTA	21/10/2019 16:52:30	21/10/2019 16:52:30	21/10/2019 16:52:30	24/10/2019 04:30:13	59,63	27	1609,9725	DIA CRÍTICO
201910739923	APARECIDA DO RIO DOCE	CC10251897	CACHOEIRA ALTA	21/10/2019 17:12:01	21/10/2019 17:12:01	21/10/2019 17:12:01	21/10/2019 17:17:47	0,10	597	57,378333	DIA CRÍTICO
201910739923	APARECIDA DO RIO DOCE	CC10251897	CACHOEIRA ALTA	21/10/2019 17:12:01	21/10/2019 17:12:01	21/10/2019 17:12:01	21/10/2019 17:17:47	0,10	637	61,222778	DIA CRÍTICO
201910739923	APARECIDA DO RIO DOCE	CC10251897	CACHOEIRA ALTA	21/10/2019 17:12:01	21/10/2019 17:12:01	21/10/2019 17:12:01	21/10/2019 17:17:47	0,10	23	2,2105556	DIA CRÍTICO
201910739923	CACHOEIRA ALTA	CC10251897	CACHOEIRA ALTA	21/10/2019 17:12:01	21/10/2019 17:12:01	21/10/2019 17:12:01	21/10/2019 17:17:47	0,10	66	6,3433333	DIA CRÍTICO
201910739923	CACHOEIRA ALTA	CC10251897	CACHOEIRA ALTA	21/10/2019 17:12:01	21/10/2019 17:12:01	21/10/2019 17:12:01	21/10/2019 17:17:47	0,10	3	0,2883333	DIA CRÍTICO
201910739923	CACHOEIRA ALTA	CC10251897	CACHOEIRA ALTA	21/10/2019 17:12:01	21/10/2019 17:12:01	21/10/2019 17:12:01	21/10/2019 17:17:47	0,10	126	12,11	DIA CRÍTICO
201910739923	CACU	CC10251897	CACHOEIRA ALTA	21/10/2019 17:12:01	21/10/2019 17:12:01	21/10/2019 17:12:01	21/10/2019 17:17:47	0,10	1	0,0961111	DIA CRÍTICO
201910739923	JATAI	CC10251897	CACHOEIRA ALTA	21/10/2019 17:12:01	21/10/2019 17:12:01	21/10/2019 17:12:01	21/10/2019 17:17:47	0,10	35	3,3638889	DIA CRÍTICO
201910739923	JATAI	CC10251897	CACHOEIRA ALTA	21/10/2019 17:12:01	21/10/2019 17:12:01	21/10/2019 17:12:01	21/10/2019 17:17:47	0,10	1	0,0961111	DIA CRÍTICO
201910739923	RIO VERDE	CC10251897	CACHOEIRA ALTA	21/10/2019 17:12:01	21/10/2019 17:12:01	21/10/2019 17:12:01	21/10/2019 17:17:47	0,10	8	0,7688889	DIA CRÍTICO
201910739923	RIO VERDE	CC10251897	CACHOEIRA ALTA	21/10/2019 17:12:01	21/10/2019 17:12:01	21/10/2019 17:12:01	21/10/2019 17:17:47	0,10	163	15,666111	DIA CRÍTICO
201910739923	RIO VERDE	CC10251897	CACHOEIRA ALTA	21/10/2019 17:12:01	21/10/2019 17:12:01	21/10/2019 17:12:01	21/10/2019 17:17:47	0,10	10	0,9611111	DIA CRÍTICO
201910739932	QUIRINOPOLIS	QI12338581	QUIRINOPOLIS	21/10/2019 19:27:30	21/10/2019 19:27:30	21/10/2019 19:27:30	21/10/2019 20:32:00	1,08	112	120,4	CHI
201910739940	BOM JESUS DE GOIAS	BJ10397297	BOM JESUS DE GOIAS	21/10/2019 18:35:57	21/10/2019 18:51:58	21/10/2019 18:35:57	21/10/2019 18:39:17	0,06	178	9,8888889	CHI
201910739940	GOIATUBA	BJ10397297	BOM JESUS DE GOIAS	21/10/2019 18:35:57	21/10/2019 18:51:58	21/10/2019 18:35:57	21/10/2019 18:39:17	0,06	96	5,3333333	CHI
201910739940	ITUMBIARA	BJ10397297	BOM JESUS DE GOIAS	21/10/2019 18:35:57	21/10/2019 18:51:58	21/10/2019 18:35:57	21/10/2019 18:39:17	0,06	2	0,1111111	CHI
201910739940	QUIRINOPOLIS	BJ10397297	BOM JESUS DE GOIAS	21/10/2019 18:35:57	21/10/2019 18:51:58	21/10/2019 18:35:57	21/10/2019 18:39:17	0,06	6	0,3333333	CHI
201910739940	BOM JESUS DE GOIAS	BJ10397297	BOM JESUS DE GOIAS	21/10/2019 18:35:57	21/10/2019 18:51:58	21/10/2019 18:40:37	21/10/2019 18:48:38	0,13	105	14,029167	CHI
201910739940	GOIATUBA	BJ10397297	BOM JESUS DE GOIAS	21/10/2019 18:35:57	21/10/2019 18:51:58	21/10/2019 18:40:37	21/10/2019 18:48:38	0,13	96	12,826667	CHI
201910739940	ITUMBIARA	BJ10397297	BOM JESUS DE GOIAS	21/10/2019 18:35:57	21/10/2019 18:51:58	21/10/2019 18:40:37	21/10/2019 18:48:38	0,13	2	0,2672222	CHI
201910739940	BOM JESUS DE GOIAS	BJ10400764	BOM JESUS DE GOIAS	21/10/2019 18:35:57	21/10/2019 18:51:58	21/10/2019 18:40:37	22/10/2019 19:11:47	24,52	72	1765,4	CHI
201910739940	QUIRINOPOLIS	BJ10400764	BOM JESUS DE GOIAS	21/10/2019 18:35:57	21/10/2019 18:51:58	21/10/2019 18:40:37	22/10/2019 19:11:47	24,52	6	147,11667	CHI
201910739940	BOM JESUS DE GOIAS	BJ10397297	BOM JESUS DE GOIAS	21/10/2019 18:35:57	21/10/2019 18:51:58	21/10/2019 18:51:58	21/10/2019 19:12:39	0,34	62	21,372778	CHI
201910739940	ITUMBIARA	BJ10397297	BOM JESUS DE GOIAS	21/10/2019 18:35:57	21/10/2019 18:51:58	21/10/2019 18:51:58	21/10/2019 19:12:39	0,34	2	0,6894444	CHI
201910739940	BOM JESUS DE GOIAS	BJ10397297	BOM JESUS DE GOIAS	21/10/2019 18:35:57	21/10/2019 18:51:58	21/10/2019 18:51:58	21/10/2019 19:33:17	0,69	2	1,3772222	CHI
201910739940	BOM JESUS DE GOIAS	BJ10397297	BOM JESUS DE GOIAS	21/10/2019 18:35:57	21/10/2019 18:51:58	21/10/2019 18:51:58	22/10/2019 16:54:48	22,05	12	264,56667	CHI
201910739940	BOM JESUS DE GOIAS	BJ10397297	BOM JESUS DE GOIAS	21/10/2019 18:35:57	21/10/2019 18:51:58	21/10/2019 18:51:58	22/10/2019 19:11:47	24,33	11	267,63306	CHI
201910739940	GOIATUBA	BJ10397297	BOM JESUS DE GOIAS	21/10/2019 18:35:57	21/10/2019 18:51:58	21/10/2019 18:51:58	22/10/2019 19:11:47	24,33	3	72,990833	CHI
201910739940	BOM JESUS DE GOIAS	BJ12000088RE	BOM JESUS DE GOIAS	21/10/2019 18:35:57	21/10/2019 18:51:58	21/10/2019 18:51:58	23/10/2019 09:34:54	38,72	10	387,15556	CHI
201910739940	GOIATUBA	BJ12000088RE	BOM JESUS DE GOIAS	21/10/2019 18:35:57	21/10/2019 18:51:58	21/10/2019 18:51:58	23/10/2019 09:34:54	38,72	44	1703,4844	CHI
201910739940	BOM JESUS DE GOIAS	BJ12000110LD	BOM JESUS DE GOIAS	21/10/2019 18:35:57	21/10/2019 18:51:58	21/10/2019 18:51:58	23/10/2019 11:07:10	40,25	8	322,02667	CHI
201910739940	GOIATUBA	BJ12000110LD	BOM JESUS DE GOIAS	21/10/2019 18:35:57	21/10/2019 18:51:58	21/10/2019 18:51:58	23/10/2019 11:07:10	40,25	20	805,06667	CHI
201910739940	GOIATUBA	BJ10397297	BOM JESUS DE GOIAS	21/10/2019 18:35:57	21/10/2019 18:51:58	21/10/2019 18:51:58	23/10/2019 14:08:24	43,27	29	1254,9428	CHI
201910739940	BOM JESUS DE GOIAS	BJ10397297	BOM JESUS DE GOIAS	21/10/2019 18:35:57	21/10/2019 18:51:58	22/10/2019 14:19:37	22/10/2019 15:19:40	1,00	62	62,051667	CHI
201910739940	ITUMBIARA	BJ10397297	BOM JESUS DE GOIAS	21/10/2019 18:35:57	21/10/2019 18:51:58	22/10/2019 14:19:37	22/10/2019 15:19:40	1,00	2	2,0016667	CHI
201910739950	SAO SIMAO	03170214	CACHOEIRA ALTA	21/10/2019 16:51:30	21/10/2019 16:51:30	21/10/2019 16:51:30	21/10/2019 17:07:16	0,26	54	14,19	DIA CRÍTICO
201910739959	DISTRITO FEDERAL	PI10401405	PLANALTINA	21/10/2019 22:50:23	21/10/2019 22:50:23	21/10/2019 22:50:23	21/10/2019 23:34:16	0,73	2	1,4627778	CHI
201910739959	PLANALTINA	PI10401405	PLANALTINA	21/10/2019 22:50:23	21/10/2019 22:50:23	21/10/2019 22:50:23	21/10/2019 23:34:16	0,73	1	0,7313889	CHI
201910739959	PLANALTINA	PI12062330	PLANALTINA	21/10/2019 22:50:23	21/10/2019 22:50:23	21/10/2019 22:50:23	22/10/2019 10:14:32	11,40	2	22,805	CHI
201910739959	DISTRITO FEDERAL	PI12170795	PLANALTINA	21/10/2019 22:50:23	21/10/2019 22:50:23	21/10/2019 22:50:23	22/10/2019 14:31:15	15,68	2	31,362222	CHI

201910739959	PLANALTINA	PI12170795	PLANALTINA	21/10/2019 22:50:23	21/10/2019 22:50:23	21/10/2019 22:50:23	22/10/2019 14:31:15	15,68	11	172,49222	CHI
201910739967	GAMELEIRA DE GOIAS	SV10401414	DAIA S2	21/10/2019 23:47:22	21/10/2019 23:47:22	21/10/2019 23:47:22	22/10/2019 11:24:56	11,63	8	93,008889	CHI
201910739967	ABADIANIA	SV10401414	DAIA S2	21/10/2019 23:47:22	21/10/2019 23:47:22	21/10/2019 23:47:22	22/10/2019 12:19:01	12,53	4	50,11	CHI
201910739967	ANAPOLIS	SV10401414	DAIA S2	21/10/2019 23:47:22	21/10/2019 23:47:22	21/10/2019 23:47:22	22/10/2019 12:19:01	12,53	4	50,11	CHI
201910739967	BELA VISTA DE GOIAS	SV10401414	DAIA S2	21/10/2019 23:47:22	21/10/2019 23:47:22	21/10/2019 23:47:22	22/10/2019 12:19:01	12,53	1	12,5275	CHI
201910739967	GAMELEIRA DE GOIAS	SV10401414	DAIA S2	21/10/2019 23:47:22	21/10/2019 23:47:22	21/10/2019 23:47:22	22/10/2019 12:19:01	12,53	977	12239,368	CHI
201910739967	GAMELEIRA DE GOIAS	SV10401414	DAIA S2	21/10/2019 23:47:22	21/10/2019 23:47:22	21/10/2019 23:47:22	22/10/2019 12:19:01	12,53	1	12,5275	CHI
201910739967	SILVANIA	SV10401414	DAIA S2	21/10/2019 23:47:22	21/10/2019 23:47:22	21/10/2019 23:47:22	22/10/2019 12:19:01	12,53	357	4472,3175	CHI
201910739967	GAMELEIRA DE GOIAS	SV10401414	DAIA S2	21/10/2019 23:47:22	21/10/2019 23:47:22	21/10/2019 23:47:22	22/10/2019 17:10:00	17,38	1	17,377222	CHI
201910739967	GAMELEIRA DE GOIAS	SV10401414	DAIA S2	21/10/2019 23:47:22	21/10/2019 23:47:22	22/10/2019 12:12:34	22/10/2019 12:19:01	0,11	8	0,86	CHI
201910739969	GOIANIA	GN16407131	FERROVIARIO S2	22/10/2019 01:02:04	22/10/2019 01:02:04	22/10/2019 01:02:04	22/10/2019 01:07:07	0,08	2034	171,195	CHI
201910739972	GOIANIA	GN10383650	REAL S2	22/10/2019 01:49:00	22/10/2019 01:49:00	22/10/2019 01:49:00	22/10/2019 01:52:45	0,06	2003	125,1875	CHI
201910739972	GOIANIA	GN10383650	REAL S2	22/10/2019 01:49:00	22/10/2019 01:49:00	22/10/2019 01:49:00	22/10/2019 02:51:08	1,04	1032	1068,6933	CHI
201910739972	GOIANIA	GN10383650	ATLANTICO S3	22/10/2019 01:49:00	22/10/2019 01:49:00	22/10/2019 01:49:00	22/10/2019 03:15:05	1,43	2344	3362,9889	CHI
201910739972	GOIANIA	GN10383650	REAL S2	22/10/2019 01:49:00	22/10/2019 01:49:00	22/10/2019 01:49:00	22/10/2019 03:15:05	1,43	97	139,16806	CHI
201910739972	GOIANIA	GN10383650	REAL S2	22/10/2019 01:49:00	22/10/2019 01:49:00	22/10/2019 01:49:00	22/10/2019 03:30:22	1,69	1436	2426,0422	CHI
201910739972	GOIANIA	GN10383650	REAL S2	22/10/2019 01:49:00	22/10/2019 01:49:00	22/10/2019 01:49:00	22/10/2019 04:02:54	2,23	402	897,13	CHI
201910739972	GOIANIA	GN10383650	REAL S2	22/10/2019 01:49:00	22/10/2019 01:49:00	22/10/2019 01:49:00	22/10/2019 11:36:49	9,80	131	1283,3997	CHI
201910739972	GOIANIA	GN10383650	REAL S2	22/10/2019 01:49:00	22/10/2019 01:49:00	22/10/2019 02:57:34	22/10/2019 03:00:54	0,06	1031	57,277778	CHI
201910739974	ANAPOLIS	03880214	DAIA S2	22/10/2019 02:25:17	22/10/2019 02:22:06	22/10/2019 02:22:06	22/10/2019 12:59:22	10,62	1	10,621111	CHI
201910739974	NEROPOLIS	03880214	DAIA S2	22/10/2019 02:25:17	22/10/2019 02:22:06	22/10/2019 02:22:06	22/10/2019 12:59:22	10,62	46	488,57111	CHI
201910739974	TEREZOPOLIS DE GOIAS	03880214	DAIA S2	22/10/2019 02:25:17	22/10/2019 02:22:06	22/10/2019 02:22:06	22/10/2019 12:59:22	10,62	141	1497,5767	CHI
201910739974	TEREZOPOLIS DE GOIAS	TJ10402664	DAIA S2	22/10/2019 02:25:17	22/10/2019 02:22:06	22/10/2019 02:25:17	22/10/2019 09:18:18	6,88	455	3132,0431	CHI
201910739974	NEROPOLIS	TJ10402664	DAIA S2	22/10/2019 02:25:17	22/10/2019 02:22:06	22/10/2019 02:25:17	22/10/2019 11:28:26	9,05	2	18,105	CHI
201910739974	TEREZOPOLIS DE GOIAS	TJ10402664	DAIA S2	22/10/2019 02:25:17	22/10/2019 02:22:06	22/10/2019 02:25:17	22/10/2019 11:28:26	9,05	214	1937,235	CHI
201910739974	TEREZOPOLIS DE GOIAS	TJ10402664	DAIA S2	22/10/2019 02:25:17	22/10/2019 02:22:06	22/10/2019 11:06:55	22/10/2019 11:28:26	0,36	455	163,16806	CHI
201910740001	NIQUELANDIA	NQ12274742	BARRO ALTO	21/10/2019 17:31:24	21/10/2019 17:31:24	21/10/2019 17:31:24	25/10/2019 14:20:18	92,82	17	1577,855	CHI
201910740002	PALMEIRAS DE GOIAS	PL21118578	PALMEIRAS	21/10/2019 17:31:29	21/10/2019 17:31:29	21/10/2019 17:31:29	22/10/2019 17:25:20	23,90	2	47,795	CHI
201910740003	QUIRINOPOLIS	01560404	QUIRINOPOLIS	21/10/2019 17:19:00	21/10/2019 17:19:00	21/10/2019 17:19:00	22/10/2019 01:09:50	7,85	277	2173,6806	CHI
201910740003	QUIRINOPOLIS	01560404	QUIRINOPOLIS	21/10/2019 17:19:00	21/10/2019 17:19:00	21/10/2019 17:19:00	22/10/2019 11:44:27	18,42	31	571,14917	CHI
201910740003	PARANAIGUARA	01560404	QUIRINOPOLIS	21/10/2019 17:19:00	21/10/2019 17:19:00	21/10/2019 17:19:00	22/10/2019 16:34:00	23,25	133	3092,25	CHI
201910740003	QUIRINOPOLIS	01560404	QUIRINOPOLIS	21/10/2019 17:19:00	21/10/2019 17:19:00	21/10/2019 17:19:00	22/10/2019 16:34:00	23,25	81	1883,25	CHI
201910740003	PARANAIGUARA	01560404	QUIRINOPOLIS	21/10/2019 17:19:00	21/10/2019 17:19:00	21/10/2019 17:19:00	22/10/2019 18:34:00	25,25	42	1060,5	CHI
201910740003	QUIRINOPOLIS	01560404	QUIRINOPOLIS	21/10/2019 17:19:00	21/10/2019 17:19:00	21/10/2019 17:19:00	22/10/2019 18:34:00	25,25	63	1590,75	CHI
201910740003	PARANAIGUARA	01560404	QUIRINOPOLIS	21/10/2019 17:19:00	21/10/2019 17:19:00	21/10/2019 17:19:00	23/10/2019 22:20:02	53,02	11	583,18944	CHI
201910740003	QUIRINOPOLIS	01560404	QUIRINOPOLIS	21/10/2019 17:19:00	21/10/2019 17:19:00	21/10/2019 17:19:00	23/10/2019 22:20:02	53,02	86	4559,4811	CHI
201910740003	QUIRINOPOLIS	01560404	QUIRINOPOLIS	21/10/2019 17:19:00	21/10/2019 17:19:00	21/10/2019 21:13:02	22/10/2019 16:34:00	19,35	49	948,12278	CHI
201910740003	PARANAIGUARA	QI12279808	QUIRINOPOLIS	21/10/2019 17:19:00	21/10/2019 17:19:00	21/10/2019 21:13:02	22/10/2019 18:34:00	21,35	1	21,349444	CHI
201910740003	QUIRINOPOLIS	QI12279808	QUIRINOPOLIS	21/10/2019 17:19:00	21/10/2019 17:19:00	21/10/2019 21:13:02	22/10/2019 18:34:00	21,35	1	21,349444	CHI
201910740003	CACHOEIRA ALTA	01560404	QUIRINOPOLIS	21/10/2019 17:19:00	21/10/2019 17:19:00	22/10/2019 09:42:22	22/10/2019 09:58:45	0,27	29	7,9186111	CHI
201910740003	CACHOEIRA ALTA	01560404	QUIRINOPOLIS	21/10/2019 17:19:00	21/10/2019 17:19:00	22/10/2019 09:42:22	22/10/2019 09:58:45	0,27	3	0,8191667	CHI
201910740003	QUIRINOPOLIS	01560404	QUIRINOPOLIS	21/10/2019 17:19:00	21/10/2019 17:19:00	22/10/2019 09:42:22	22/10/2019 09:58:45	0,27	77	21,025278	CHI
201910740003	QUIRINOPOLIS	01560404	QUIRINOPOLIS	21/10/2019 17:19:00	21/10/2019 17:19:00	22/10/2019 09:42:22	22/10/2019 09:58:45	0,27	164	44,781111	CHI
201910740003	QUIRINOPOLIS	01560404	QUIRINOPOLIS	21/10/2019 17:19:00	21/10/2019 17:19:00	22/10/2019 09:42:22	22/10/2019 09:58:45	0,27	276	75,363333	CHI



201910740003	RIO VERDE	01560404	QUIRINOPOLIS	21/10/2019 17:19:00	21/10/2019 17:19:00	22/10/2019 09:42:22	22/10/2019 09:58:45	0,27	79	21,571389	CHI
201910740003	RIO VERDE	01560404	QUIRINOPOLIS	21/10/2019 17:19:00	21/10/2019 17:19:00	22/10/2019 09:42:22	22/10/2019 09:58:45	0,27	42	11,468333	CHI
201910740003	CACHOEIRA ALTA	01560404	QUIRINOPOLIS	21/10/2019 17:19:00	21/10/2019 17:19:00	22/10/2019 13:32:15	22/10/2019 13:44:11	0,20	36	7,16	CHI
201910740003	CACHOEIRA ALTA	01560404	QUIRINOPOLIS	21/10/2019 17:19:00	21/10/2019 17:19:00	22/10/2019 13:32:15	22/10/2019 13:44:11	0,20	3	0,5966667	CHI
201910740003	QUIRINOPOLIS	01560404	QUIRINOPOLIS	21/10/2019 17:19:00	21/10/2019 17:19:00	22/10/2019 13:32:15	22/10/2019 13:44:11	0,20	86	17,104444	CHI
201910740003	QUIRINOPOLIS	01560404	QUIRINOPOLIS	21/10/2019 17:19:00	21/10/2019 17:19:00	22/10/2019 13:32:15	22/10/2019 13:44:11	0,20	180	35,8	CHI
201910740003	QUIRINOPOLIS	01560404	QUIRINOPOLIS	21/10/2019 17:19:00	21/10/2019 17:19:00	22/10/2019 13:32:15	22/10/2019 13:44:11	0,20	307	61,058889	CHI
201910740003	RIO VERDE	01560404	QUIRINOPOLIS	21/10/2019 17:19:00	21/10/2019 17:19:00	22/10/2019 13:32:15	22/10/2019 13:44:11	0,20	111	22,076667	CHI
201910740003	RIO VERDE	01560404	QUIRINOPOLIS	21/10/2019 17:19:00	21/10/2019 17:19:00	22/10/2019 13:32:15	22/10/2019 13:44:11	0,20	43	8,5522222	CHI
201910740003	PARANAIGUARA	PC10400581	QUIRINOPOLIS	21/10/2019 17:19:00	21/10/2019 17:19:00	23/10/2019 09:55:44	23/10/2019 13:19:56	3,40	22	74,873333	CHI
201910740003	PARANAIGUARA	PC10400581	QUIRINOPOLIS	21/10/2019 17:19:00	21/10/2019 17:19:00	23/10/2019 09:55:44	23/10/2019 16:22:19	6,44	59	380,14028	CHI
201910740003	QUIRINOPOLIS	PC10400581	QUIRINOPOLIS	21/10/2019 17:19:00	21/10/2019 17:19:00	23/10/2019 09:55:44	23/10/2019 16:22:19	6,44	76	489,67222	CHI
201910740003	PARANAIGUARA	PC10400581	QUIRINOPOLIS	21/10/2019 17:19:00	21/10/2019 17:19:00	23/10/2019 09:55:44	23/10/2019 17:21:03	7,42	25	185,54861	CHI
201910740003	QUIRINOPOLIS	PC10400581	QUIRINOPOLIS	21/10/2019 17:19:00	21/10/2019 17:19:00	23/10/2019 09:55:44	23/10/2019 17:21:03	7,42	25	185,54861	CHI
201910740003	PARANAIGUARA	PC10400581	QUIRINOPOLIS	21/10/2019 17:19:00	21/10/2019 17:19:00	23/10/2019 09:55:44	23/10/2019 17:35:01	7,65	3	22,964167	CHI
201910740003	QUIRINOPOLIS	PC10400581	QUIRINOPOLIS	21/10/2019 17:19:00	21/10/2019 17:19:00	23/10/2019 09:55:44	23/10/2019 17:35:01	7,65	51	390,39083	CHI
201910740003	QUIRINOPOLIS	PC10400581	QUIRINOPOLIS	21/10/2019 17:19:00	21/10/2019 17:19:00	23/10/2019 09:55:44	23/10/2019 17:35:01	7,65	40	306,18889	CHI
201910740031	MARA ROSA	MQ11243550	MARA ROSA	21/10/2019 17:01:32	21/10/2019 17:01:32	21/10/2019 17:01:32	21/10/2019 21:58:00	4,94	140	691,75556	DIA CRÍTICO
201910740043	RIO VERDE	RV12030734	CABRIUVA S1	21/10/2019 17:33:50	21/10/2019 17:33:50	21/10/2019 17:33:50	23/10/2019 22:52:07	53,30	12	639,65667	DIA CRÍTICO
201910740046	NOVA CRIXAS	NA12090020	NOVA CRIXAS	22/10/2019 06:30:43	22/10/2019 06:30:43	22/10/2019 06:30:43	22/10/2019 15:46:00	9,25	12	111,05667	CHI
201910740050	DOVERLANDIA	DV12138540	CAIAPONIA	21/10/2019 17:12:06	21/10/2019 17:12:06	21/10/2019 17:12:06	24/10/2019 10:50:00	65,63	8	525,05333	DIA CRÍTICO
201910740054	ARUANA	AK12404549	MOZARLANDIA	21/10/2019 18:02:24	21/10/2019 18:02:24	21/10/2019 18:02:24	21/10/2019 18:08:17	0,10	5	0,4902778	DIA CRÍTICO
201910740059	ITAGUARI	TQ21028653	ITABERAI S1	21/10/2019 17:35:02	21/10/2019 17:35:02	21/10/2019 17:35:02	21/10/2019 21:37:36	4,04	3	12,128333	CHI
201910740061	SANTA HELENA DE GOIAS	SH12316189	SANTA HELENA S1	21/10/2019 17:35:17	21/10/2019 17:35:17	21/10/2019 17:35:17	23/10/2019 18:20:05	48,75	1	48,746667	CHI
201910740070	ITAPIRAPUA	IU12060539	MATRINCHA	21/10/2019 15:07:34	21/10/2019 15:07:34	21/10/2019 15:07:34	24/10/2019 08:40:03	65,54	3	196,62417	CHI
201910740079	SANTO ANTONIO DO DESCOBERTO	SN21338395	ALEXANIA	21/10/2019 17:36:43	21/10/2019 17:36:43	21/10/2019 17:36:43	22/10/2019 12:05:01	18,47	1	18,471667	CHI
201910740090	MINEIROS	MY12043894	PARQUE DAS EMAS	21/10/2019 09:10:11	21/10/2019 09:10:11	21/10/2019 09:10:11	22/10/2019 09:30:01	24,33	101	2457,3861	DIA CRÍTICO
201910740110	FORMOSA	610288751	ITUIQUIRA	21/10/2019 17:39:47	21/10/2019 17:39:47	21/10/2019 17:39:47	21/10/2019 22:41:00	5,02	1	5,0202778	CHI
201910740124	SANTO ANTONIO DO DESCOBERTO	SN12088993LD	MARAJOARA	21/10/2019 17:03:38	21/10/2019 17:03:38	21/10/2019 17:03:38	21/10/2019 20:27:00	3,39	62	210,14556	CHI
201910740128	NIQUELANDIA	NQ12255460	NIQUELANDIA SUBTRANSMISSAO	21/10/2019 17:41:15	21/10/2019 17:41:15	21/10/2019 17:41:15	22/10/2019 12:10:00	18,48	1	18,479167	CHI
201910740132	RIO VERDE	RV12000118	RIO VERDE S2	21/10/2019 17:41:47	21/10/2019 17:41:47	21/10/2019 17:41:47	23/10/2019 00:15:38	30,56	63	1925,5425	DIA CRÍTICO
201910740132	SANTA HELENA DE GOIAS	RV12000118	RIO VERDE S2	21/10/2019 17:41:47	21/10/2019 17:41:47	21/10/2019 17:41:47	23/10/2019 00:15:38	30,56	70	2139,4917	DIA CRÍTICO
201910740145	PIRACANJUBA	PJ21282980	PIRACANJUBA	21/10/2019 17:43:01	21/10/2019 17:43:01	21/10/2019 17:43:01	21/10/2019 19:53:01	2,17	1	2,1666667	CHI
201910740150	FORMOSA	FA12051040	ITUIQUIRA	21/10/2019 17:43:42	21/10/2019 17:43:42	21/10/2019 17:43:42	21/10/2019 20:00:00	2,27	11	24,988333	CHI
201910740158	CACU	CC12000085	CACHOEIRA ALTA	21/10/2019 17:29:00	21/10/2019 17:29:00	21/10/2019 17:29:00	21/10/2019 22:56:03	5,45	139	757,66583	DIA CRÍTICO
201910740158	CACU	CC11000018	CACHOEIRA ALTA	21/10/2019 17:29:00	21/10/2019 17:29:00	21/10/2019 17:29:00	21/10/2019 22:57:01	5,47	133	727,10361	DIA CRÍTICO
201910740164	IPAMERI	580002240	IPAMERI	21/10/2019 17:45:29	21/10/2019 17:45:29	21/10/2019 17:45:29	22/10/2019 08:12:00	14,44	1	14,441944	CHI
201910740167	MAURILANDIA	01660434	SANTA HELENA S1	21/10/2019 20:54:01	22/10/2019 09:18:01	21/10/2019 18:01:00	22/10/2019 04:23:44	10,38	6	62,273333	CHI
201910740167	MAURILANDIA	01660434	SANTA HELENA S1	21/10/2019 20:54:01	22/10/2019 09:18:01	21/10/2019 20:54:01	21/10/2019 21:17:12	0,39	4	1,5455556	CHI
201910740167	SANTA HELENA DE GOIAS	01660434	SANTA HELENA S1	21/10/2019 20:54:01	22/10/2019 09:18:01	21/10/2019 20:54:01	21/10/2019 21:17:12	0,39	12	4,6366667	CHI
201910740167	TURVELANDIA	01660434	SANTA HELENA S1	21/10/2019 20:54:01	22/10/2019 09:18:01	21/10/2019 20:54:01	21/10/2019 21:17:12	0,39	5	1,9319444	CHI
201910740167	RIO VERDE	01660434	SANTA HELENA S1	21/10/2019 20:54:01	22/10/2019 09:18:01	21/10/2019 20:54:01	22/10/2019 04:23:44	7,50	137	1026,8531	CHI
201910740167	RIO VERDE	ML13402294	SANTA HELENA S1	21/10/2019 20:54:01	22/10/2019 09:18:01	21/10/2019 20:54:01	22/10/2019 04:23:44	7,50	1	7,4952778	CHI
201910740167	MAURILANDIA	ML12402293	RIO DOS BOIS	21/10/2019 20:54:01	22/10/2019 09:18:01	22/10/2019 01:43:22	22/10/2019 04:23:44	2,67	1	2,6727778	CHI

201910740167	CASTELANDIA	03270424	RIO DOS BOIS	21/10/2019 20:54:01	22/10/2019 09:18:01	22/10/2019 03:47:47	22/10/2019 04:23:44	0,60	8	4,7933333	CHI
201910740167	MAURILANDIA	03270424	RIO DOS BOIS	21/10/2019 20:54:01	22/10/2019 09:18:01	22/10/2019 03:47:47	22/10/2019 04:23:44	0,60	2297	1376,2858	CHI
201910740167	MAURILANDIA	03270424	RIO DOS BOIS	21/10/2019 20:54:01	22/10/2019 09:18:01	22/10/2019 03:47:47	22/10/2019 04:23:44	0,60	1597	956,86917	CHI
201910740167	MAURILANDIA	03270424	RIO DOS BOIS	21/10/2019 20:54:01	22/10/2019 09:18:01	22/10/2019 03:47:47	22/10/2019 04:23:44	0,60	4	2,3966667	CHI
201910740167	PORTEIRAO	03270424	RIO DOS BOIS	21/10/2019 20:54:01	22/10/2019 09:18:01	22/10/2019 03:47:47	22/10/2019 04:23:44	0,60	28	16,776667	CHI
201910740167	RIO VERDE	03270424	RIO DOS BOIS	21/10/2019 20:54:01	22/10/2019 09:18:01	22/10/2019 03:47:47	22/10/2019 04:23:44	0,60	17	10,185833	CHI
201910740167	SANTA HELENA DE GOIAS	03270424	RIO DOS BOIS	21/10/2019 20:54:01	22/10/2019 09:18:01	22/10/2019 03:47:47	22/10/2019 04:23:44	0,60	49	29,359167	CHI
201910740167	TURVELANDIA	03270424	RIO DOS BOIS	21/10/2019 20:54:01	22/10/2019 09:18:01	22/10/2019 03:47:47	22/10/2019 04:23:44	0,60	3	1,7975	CHI
201910740167	TURVELANDIA	03270424	RIO DOS BOIS	21/10/2019 20:54:01	22/10/2019 09:18:01	22/10/2019 03:47:47	22/10/2019 04:23:44	0,60	42	25,165	CHI
201910740167	ACREUNA	03270434	RIO DOS BOIS	21/10/2019 20:54:01	22/10/2019 09:18:01	22/10/2019 04:05:48	22/10/2019 04:23:14	0,29	14	4,0677778	CHI
201910740167	ACREUNA	03270434	RIO DOS BOIS	21/10/2019 20:54:01	22/10/2019 09:18:01	22/10/2019 04:05:48	22/10/2019 04:23:14	0,29	21	6,1016667	CHI
201910740167	EDEIA	03270434	RIO DOS BOIS	21/10/2019 20:54:01	22/10/2019 09:18:01	22/10/2019 04:05:48	22/10/2019 04:23:14	0,29	49	14,237222	CHI
201910740167	GOIATUBA	03270434	RIO DOS BOIS	21/10/2019 20:54:01	22/10/2019 09:18:01	22/10/2019 04:05:48	22/10/2019 04:23:14	0,29	18	5,23	CHI
201910740167	PORTEIRAO	03270434	RIO DOS BOIS	21/10/2019 20:54:01	22/10/2019 09:18:01	22/10/2019 04:05:48	22/10/2019 04:23:14	0,29	37	10,750556	CHI
201910740167	PORTEIRAO	03270434	RIO DOS BOIS	21/10/2019 20:54:01	22/10/2019 09:18:01	22/10/2019 04:05:48	22/10/2019 04:23:14	0,29	1468	426,53556	CHI
201910740167	PORTEIRAO	03270434	RIO DOS BOIS	21/10/2019 20:54:01	22/10/2019 09:18:01	22/10/2019 04:05:48	22/10/2019 04:23:14	0,29	1	0,2905556	CHI
201910740167	PORTEIRAO	03270434	RIO DOS BOIS	21/10/2019 20:54:01	22/10/2019 09:18:01	22/10/2019 04:05:48	22/10/2019 04:23:14	0,29	5	1,4527778	CHI
201910740167	PORTEIRAO	03270434	RIO DOS BOIS	21/10/2019 20:54:01	22/10/2019 09:18:01	22/10/2019 04:05:48	22/10/2019 04:23:14	0,29	9	2,615	CHI
201910740167	SANTA HELENA DE GOIAS	03270434	RIO DOS BOIS	21/10/2019 20:54:01	22/10/2019 09:18:01	22/10/2019 04:05:48	22/10/2019 04:23:14	0,29	18	5,23	CHI
201910740167	SANTA HELENA DE GOIAS	03270434	RIO DOS BOIS	21/10/2019 20:54:01	22/10/2019 09:18:01	22/10/2019 04:05:48	22/10/2019 04:23:14	0,29	2	0,5811111	CHI
201910740167	TURVELANDIA	03270434	RIO DOS BOIS	21/10/2019 20:54:01	22/10/2019 09:18:01	22/10/2019 04:05:48	22/10/2019 04:23:14	0,29	9	2,615	CHI
201910740167	TURVELANDIA	03270434	RIO DOS BOIS	21/10/2019 20:54:01	22/10/2019 09:18:01	22/10/2019 04:05:48	22/10/2019 04:23:14	0,29	538	156,31889	CHI
201910740167	TURVELANDIA	03270434	RIO DOS BOIS	21/10/2019 20:54:01	22/10/2019 09:18:01	22/10/2019 04:05:48	22/10/2019 04:23:14	0,29	1247	362,32278	CHI
201910740167	TURVELANDIA	03270434	RIO DOS BOIS	21/10/2019 20:54:01	22/10/2019 09:18:01	22/10/2019 04:05:48	22/10/2019 04:23:14	0,29	83	24,116111	CHI
201910740167	VICENTINOPOLIS	03270434	RIO DOS BOIS	21/10/2019 20:54:01	22/10/2019 09:18:01	22/10/2019 04:05:48	22/10/2019 04:23:14	0,29	4	1,1622222	CHI
201910740167	QUIRINOPOLIS	ML12214185	SANTA HELENA S1	21/10/2019 20:54:01	22/10/2019 09:18:01	22/10/2019 09:18:01	22/10/2019 17:42:30	8,41	2	16,816111	CHI
201910740167	MAURILANDIA	ML13402294	SANTA HELENA S1	21/10/2019 20:54:01	22/10/2019 09:18:01	22/10/2019 09:18:01	22/10/2019 23:54:02	14,60	5	73,001389	CHI
201910740167	QUIRINOPOLIS	ML12214185	SANTA HELENA S1	21/10/2019 20:54:01	22/10/2019 09:18:01	22/10/2019 09:18:01	22/10/2019 23:54:02	14,60	37	540,21028	CHI
201910740167	RIO VERDE	ML12214185	SANTA HELENA S1	21/10/2019 20:54:01	22/10/2019 09:18:01	22/10/2019 09:18:01	22/10/2019 23:54:02	14,60	290	4234,0806	CHI
201910740167	RIO VERDE	ML12214185	SANTA HELENA S1	21/10/2019 20:54:01	22/10/2019 09:18:01	22/10/2019 09:18:01	22/10/2019 23:54:02	14,60	570	8322,1583	CHI
201910740167	RIO VERDE	ML13402294	SANTA HELENA S1	21/10/2019 20:54:01	22/10/2019 09:18:01	22/10/2019 09:18:01	22/10/2019 23:54:02	14,60	6	87,601667	CHI
201910740167	QUIRINOPOLIS	ML13402294	SANTA HELENA S1	21/10/2019 20:54:01	22/10/2019 09:18:01	22/10/2019 09:18:01	23/10/2019 00:30:00	15,20	10	151,99722	CHI
201910740167	RIO VERDE	ML13402294	SANTA HELENA S1	21/10/2019 20:54:01	22/10/2019 09:18:01	22/10/2019 09:18:01	23/10/2019 00:30:00	15,20	15	227,99583	CHI
201910740167	RIO VERDE	ML13402294	SANTA HELENA S1	21/10/2019 20:54:01	22/10/2019 09:18:01	22/10/2019 09:18:01	23/10/2019 16:48:30	31,51	2	63,016111	CHI
201910740167	RIO VERDE	ML13402294	SANTA HELENA S1	21/10/2019 20:54:01	22/10/2019 09:18:01	22/10/2019 09:18:01	23/10/2019 17:45:04	32,45	3	97,3525	CHI
201910740167	MAURILANDIA	ML13402294	SANTA HELENA S1	21/10/2019 20:54:01	22/10/2019 09:18:01	22/10/2019 10:58:14	22/10/2019 23:54:02	12,93	1	12,93	CHI
201910740167	SANTA HELENA DE GOIAS	SH13159364	SANTA HELENA S1	21/10/2019 20:54:01	22/10/2019 09:18:01	22/10/2019 10:59:01	22/10/2019 16:45:23	5,77	2	11,545556	CHI
201910740167	MAURILANDIA	03270424	RIO DOS BOIS	21/10/2019 20:54:01	22/10/2019 09:18:01	22/10/2019 12:48:31	22/10/2019 12:54:52	0,11	2297	243,09917	CHI
201910740167	MAURILANDIA	03270424	RIO DOS BOIS	21/10/2019 20:54:01	22/10/2019 09:18:01	22/10/2019 12:48:31	22/10/2019 12:54:52	0,11	1525	161,39583	CHI
201910740167	MAURILANDIA	03270424	RIO DOS BOIS	21/10/2019 20:54:01	22/10/2019 09:18:01	22/10/2019 12:48:31	22/10/2019 12:54:52	0,11	5	0,5291667	CHI
201910740167	PORTEIRAO	03270424	RIO DOS BOIS	21/10/2019 20:54:01	22/10/2019 09:18:01	22/10/2019 12:48:31	22/10/2019 12:54:52	0,11	28	2,9633333	CHI
201910740167	SANTA HELENA DE GOIAS	03270424	RIO DOS BOIS	21/10/2019 20:54:01	22/10/2019 09:18:01	22/10/2019 12:48:31	22/10/2019 12:54:52	0,11	49	5,1858333	CHI
201910740167	TURVELANDIA	03270424	RIO DOS BOIS	21/10/2019 20:54:01	22/10/2019 09:18:01	22/10/2019 12:48:31	22/10/2019 12:54:52	0,11	3	0,3175	CHI
201910740167	TURVELANDIA	03270424	RIO DOS BOIS	21/10/2019 20:54:01	22/10/2019 09:18:01	22/10/2019 12:48:31	22/10/2019 12:54:52	0,11	44	4,6566667	CHI

201910740167	RIO VERDE	03270424	SANTA HELENA S1	21/10/2019 20:54:01	22/10/2019 09:18:01	22/10/2019 12:48:31	22/10/2019 17:42:30	4,90	1	4,8997222	CHI
201910740167	QUIRINOPOLIS	03270424	SANTA HELENA S1	21/10/2019 20:54:01	22/10/2019 09:18:01	22/10/2019 12:48:31	22/10/2019 23:54:02	11,09	4	44,367778	CHI
201910740167	RIO VERDE	03270424	SANTA HELENA S1	21/10/2019 20:54:01	22/10/2019 09:18:01	22/10/2019 12:48:31	22/10/2019 23:54:02	11,09	95	1053,7347	CHI
201910740167	RIO VERDE	03270424	SANTA HELENA S1	21/10/2019 20:54:01	22/10/2019 09:18:01	22/10/2019 12:48:31	22/10/2019 23:54:02	11,09	76	842,98778	CHI
201910740167	SANTA HELENA DE GOIAS	03270424	SANTA HELENA S1	21/10/2019 20:54:01	22/10/2019 09:18:01	22/10/2019 12:48:31	22/10/2019 23:54:02	11,09	1	11,091944	CHI
201910740167	MAURILANDIA	01660434	SANTA HELENA S1	21/10/2019 20:54:01	22/10/2019 09:18:01	22/10/2019 17:42:45	22/10/2019 17:47:45	0,08	27	2,25	CHI
201910740167	MAURILANDIA	01660434	SANTA HELENA S1	21/10/2019 20:54:01	22/10/2019 09:18:01	22/10/2019 17:42:45	22/10/2019 17:47:45	0,08	4	0,3333333	CHI
201910740167	RIO VERDE	01660434	SANTA HELENA S1	21/10/2019 20:54:01	22/10/2019 09:18:01	22/10/2019 17:42:45	22/10/2019 17:47:45	0,08	599	49,916667	CHI
201910740167	RIO VERDE	01660434	SANTA HELENA S1	21/10/2019 20:54:01	22/10/2019 09:18:01	22/10/2019 17:42:45	22/10/2019 17:47:45	0,08	1	0,0833333	CHI
201910740167	SANTA HELENA DE GOIAS	01660434	SANTA HELENA S1	21/10/2019 20:54:01	22/10/2019 09:18:01	22/10/2019 17:42:45	22/10/2019 17:47:45	0,08	22	1,8333333	CHI
201910740167	SANTA HELENA DE GOIAS	01660434	SANTA HELENA S1	21/10/2019 20:54:01	22/10/2019 09:18:01	22/10/2019 17:42:45	22/10/2019 17:47:45	0,08	14	1,1666667	CHI
201910740167	TURVELANDIA	01660434	SANTA HELENA S1	21/10/2019 20:54:01	22/10/2019 09:18:01	22/10/2019 17:42:45	22/10/2019 17:47:45	0,08	5	0,4166667	CHI
201910740167	QUIRINOPOLIS	01660434	SANTA HELENA S1	21/10/2019 20:54:01	22/10/2019 09:18:01	22/10/2019 20:02:58	22/10/2019 23:54:02	3,85	2	7,7022222	CHI
201910740167	RIO VERDE	01660434	SANTA HELENA S1	21/10/2019 20:54:01	22/10/2019 09:18:01	22/10/2019 20:02:58	22/10/2019 23:54:02	3,85	1	3,8511111	CHI
201910740176	JATAI	JT11036382	JATAI S3	21/10/2019 17:33:21	21/10/2019 17:33:21	21/10/2019 17:33:21	21/10/2019 22:00:00	4,44	198	879,945	CHI
201910740188	CACHOEIRA DOURADA	CD12000291	CACHOEIRA DOURADA	21/10/2019 17:24:28	21/10/2019 17:24:28	21/10/2019 17:24:28	23/10/2019 18:45:20	49,35	2	98,695556	DIA CRÍTICO
201910740199	RIO VERDE	RV12379653	RIO VERDE S2	21/10/2019 17:48:22	21/10/2019 17:48:22	21/10/2019 17:48:22	22/10/2019 17:12:00	23,39	24	561,45333	DIA CRÍTICO
201910740213	RIO VERDE	RV12214125	RIO VERDE S1	21/10/2019 17:50:41	21/10/2019 17:50:41	21/10/2019 17:50:41	23/10/2019 17:10:01	47,32	6	283,93333	DIA CRÍTICO
201910740213	RIO VERDE	RV12214125	RIO VERDE S1	21/10/2019 17:50:41	21/10/2019 17:50:41	21/10/2019 17:50:41	23/10/2019 21:50:01	51,99	4	207,95556	DIA CRÍTICO
201910740213	RIO VERDE	RV12214125	RIO VERDE S1	21/10/2019 17:50:41	21/10/2019 17:50:41	21/10/2019 17:50:41	26/10/2019 06:38:10	108,79	3	326,37417	DIA CRÍTICO
201910740237	CACHOEIRA ALTA	CA12384078	CACHOEIRA ALTA	21/10/2019 17:39:54	21/10/2019 17:39:54	21/10/2019 17:39:54	23/10/2019 22:11:01	52,52	8	420,14889	DIA CRÍTICO
201910740237	CACU	CA12384078	CACHOEIRA ALTA	21/10/2019 17:39:54	21/10/2019 17:39:54	21/10/2019 17:39:54	23/10/2019 22:11:01	52,52	1	52,518611	DIA CRÍTICO
201910740241	LUZIANIA	LZ12349110	MARAJOARA	21/10/2019 17:52:05	21/10/2019 17:52:05	21/10/2019 17:52:05	21/10/2019 20:46:01	2,90	16	46,382222	CHI
201910740257	CAMPINORTE	CR12181314	MARA ROSA	20/10/2019 21:25:59	20/10/2019 21:25:59	20/10/2019 21:25:59	22/10/2019 09:12:00	35,77	6	214,60167	CHI
201910740257	URUACU	CR12181314	MARA ROSA	20/10/2019 21:25:59	20/10/2019 21:25:59	20/10/2019 21:25:59	22/10/2019 09:12:00	35,77	29	1037,2414	CHI
201910740277	CHAPADAO DO CEU	DJ12248471	CHAPADAO DO CEU	21/10/2019 16:12:53	21/10/2019 16:12:53	21/10/2019 16:12:53	22/10/2019 17:26:01	25,22	7	176,53222	CHI
201910740281	PLANALTINA	2960043541	PLANALTINA	21/10/2019 17:57:29	21/10/2019 17:57:29	21/10/2019 17:57:29	21/10/2019 20:26:01	2,48	1	2,4755556	CHI
201910740284	BALIZA	BH12331416	CAIAPONIA	21/10/2019 17:28:20	21/10/2019 17:28:20	21/10/2019 17:28:20	23/10/2019 13:37:36	44,15	4	176,61778	DIA CRÍTICO
201910740306	CACU	CC11102485	CACHOEIRA ALTA	21/10/2019 17:14:01	21/10/2019 17:14:01	21/10/2019 17:14:01	22/10/2019 00:37:00	7,38	103	760,45472	DIA CRÍTICO
201910740309	MUTUNOPOLIS	MU12129783	MARA ROSA	21/10/2019 15:07:49	21/10/2019 15:07:49	21/10/2019 15:07:49	22/10/2019 10:05:01	18,95	9	170,58	DIA CRÍTICO
201910740316	MATRINCHA	MP12206480	MATRINCHA	21/10/2019 17:59:56	21/10/2019 17:59:56	21/10/2019 17:59:56	22/10/2019 19:00:01	25,00	16	400,02222	CHI
201910740323	RIO VERDE	RV11251852	RIO VERDE S1	21/10/2019 17:39:35	21/10/2019 17:39:35	21/10/2019 17:39:35	22/10/2019 16:13:00	22,56	113	2548,9347	DIA CRÍTICO
201910740331	ITAJA	IJ12122577	ITAJA S2	21/10/2019 18:01:51	21/10/2019 18:01:51	21/10/2019 18:01:51	24/10/2019 11:04:01	65,04	1	65,036111	CHI
201910740332	RIO VERDE	RV11279558	RIO VERDE S1	21/10/2019 17:40:20	21/10/2019 17:40:20	21/10/2019 17:40:20	22/10/2019 12:40:00	18,99	70	1329,6111	DIA CRÍTICO
201910740342	CAMPINORTE	MQ21333907	MARA ROSA	21/10/2019 18:02:17	21/10/2019 18:02:17	21/10/2019 18:02:17	21/10/2019 23:56:01	5,90	1	5,8955556	DIA CRÍTICO
201910740347	ANAPOLIS	10005224800	JUNDIAI S1	21/10/2019 18:02:36	21/10/2019 18:02:36	21/10/2019 18:02:36	21/10/2019 20:46:01	2,72	1	2,7236111	CHI
201910740357	MUNDO NOVO DE GOIAS	MH12321963	NOVA CRIXAS	21/10/2019 18:04:07	21/10/2019 18:04:07	21/10/2019 18:04:07	22/10/2019 15:08:00	21,06	2	42,129444	DIA CRÍTICO
201910740365	CRIXAS	CX12318761	RUBIATABA	21/10/2019 17:15:39	21/10/2019 17:15:39	21/10/2019 17:15:39	22/10/2019 12:26:57	19,19	11	211,07167	CHI
201910740386	PIRENOPOLIS	ZN12216900	COCALZINHO	21/10/2019 18:06:37	21/10/2019 18:06:37	21/10/2019 18:06:37	21/10/2019 21:46:00	3,66	4	14,625556	CHI
201910740388	RIO VERDE	RV12000092	CABRIUVA S1	21/10/2019 17:27:19	21/10/2019 17:27:19	21/10/2019 17:27:19	22/10/2019 15:25:53	21,98	36	791,14	DIA CRÍTICO
201910740388	RIO VERDE	RV12200787	CABRIUVA S1	21/10/2019 17:27:19	21/10/2019 17:27:19	21/10/2019 17:27:19	23/10/2019 01:24:25	31,95	2	63,903333	DIA CRÍTICO
201910740388	RIO VERDE	RV12000092	CABRIUVA S1	21/10/2019 17:27:19	21/10/2019 17:27:19	21/10/2019 17:28:00	22/10/2019 15:25:53	21,96	2	43,929444	DIA CRÍTICO
201910740395	ACREUNA	00080424	ACREUNA	21/10/2019 19:06:39	21/10/2019 19:06:39	21/10/2019 19:06:39	21/10/2019 20:57:01	1,84	29	53,343889	CHI
201910740395	JANDAIA	00080424	ACREUNA	21/10/2019 19:06:39	21/10/2019 19:06:39	21/10/2019 19:06:39	21/10/2019 20:57:01	1,84	16	29,431111	CHI

201910740395	PARAUNA	00080424	ACREUNA	21/10/2019 19:06:39	21/10/2019 19:06:39	21/10/2019 19:06:39	21/10/2019 20:57:01	1,84	1	1,8394444	CHI
201910740395	INDIARA	00080424	ACREUNA	21/10/2019 19:06:39	21/10/2019 19:06:39	21/10/2019 19:06:39	21/10/2019 22:18:29	3,20	3	9,5916667	CHI
201910740395	JANDAIA	00080424	ACREUNA	21/10/2019 19:06:39	21/10/2019 19:06:39	21/10/2019 19:06:39	21/10/2019 22:18:29	3,20	17	54,352778	CHI
201910740395	INDIARA	00080424	ACREUNA	21/10/2019 19:06:39	21/10/2019 19:06:39	21/10/2019 19:06:39	22/10/2019 00:33:13	5,44	20	108,85556	CHI
201910740399	NOVO GAMA	7738246	PACAEMBU S1	21/10/2019 18:03:05	21/10/2019 18:03:05	21/10/2019 18:03:05	21/10/2019 21:29:00	3,43	728	2498,4556	CHI
201910740399	SANTO ANTONIO DO DESCOBERTO	7738246	PACAEMBU S1	21/10/2019 18:03:05	21/10/2019 18:03:05	21/10/2019 18:03:05	21/10/2019 21:29:00	3,43	1	3,4319444	CHI
201910740404	URUACU	UR21243627	MARA ROSA	20/10/2019 21:25:59	20/10/2019 21:25:59	20/10/2019 21:25:59	22/10/2019 11:55:00	38,48	29	1116,0247	CHI
201910740414	RIO VERDE	RV12212559	CABRIUVA S2	21/10/2019 18:02:26	21/10/2019 18:02:26	21/10/2019 18:02:26	23/10/2019 15:11:05	45,14	9	406,2975	CHI
201910740423	SANTO ANTONIO DO DESCOBERTO	SN12037170	MARAJOARA	21/10/2019 16:59:06	21/10/2019 16:59:06	21/10/2019 16:59:06	21/10/2019 21:11:00	4,20	40	167,93333	CHI
201910740429	BRITANIA	IU13329990	MATRINCHA	21/10/2019 18:11:22	21/10/2019 18:11:22	21/10/2019 18:11:22	24/10/2019 04:45:01	58,56	4	234,24333	CHI
201910740429	ITAPIRAPUA	IU13329990	MATRINCHA	21/10/2019 18:11:22	21/10/2019 18:11:22	21/10/2019 18:11:22	24/10/2019 04:45:01	58,56	1	58,560833	CHI
201910740433	CACHOEIRA DOURADA	CD12000085	CACHOEIRA DOURADA	21/10/2019 18:11:40	21/10/2019 18:11:40	21/10/2019 18:11:40	22/10/2019 18:07:01	23,92	14	334,915	DIA CRÍTICO
201910740441	LUZIANIA	120032636	RIO VERMELHO	21/10/2019 18:12:40	21/10/2019 18:12:40	21/10/2019 18:12:40	21/10/2019 20:18:01	2,09	1	2,0891667	CHI
201910740442	DOVERLANDIA	DV12204907	CAIAPONIA	21/10/2019 17:35:37	21/10/2019 17:35:37	21/10/2019 17:35:37	24/10/2019 15:32:00	69,94	4	279,75889	DIA CRÍTICO
201910740443	RIO VERDE	RV10396180	CABRIUVA S2	21/10/2019 17:30:00	21/10/2019 17:30:00	21/10/2019 17:30:00	21/10/2019 23:33:51	6,06	13	78,834167	CHI
201910740443	RIO VERDE	RV12242605LD	CABRIUVA S2	21/10/2019 17:30:00	21/10/2019 17:30:00	21/10/2019 17:30:00	23/10/2019 16:50:01	47,33	7	331,33528	CHI
201910740443	RIO VERDE	RV13238313	CABRIUVA S2	21/10/2019 17:30:00	21/10/2019 17:30:00	21/10/2019 17:30:00	23/10/2019 19:54:20	50,41	27	1360,95	CHI
201910740443	RIO VERDE	RV10396180	CABRIUVA S2	21/10/2019 17:30:00	21/10/2019 17:30:00	22/10/2019 00:59:16	22/10/2019 01:19:22	0,33	13	4,355	CHI
201910740444	PLANALTINA	PI12063560	PLANALTINA	21/10/2019 18:12:46	21/10/2019 18:12:46	21/10/2019 18:12:46	21/10/2019 21:31:00	3,30	9	29,735	CHI
201910740446	MONTE ALEGRE DE GOIAS	MA12105998	SAO DOMINGOS	21/10/2019 18:12:55	21/10/2019 18:12:55	21/10/2019 18:12:55	21/10/2019 22:31:01	4,30	4	17,206667	CHI
201910740446	MONTE ALEGRE DE GOIAS	MA12105998	SAO DOMINGOS	21/10/2019 18:12:55	21/10/2019 18:12:55	21/10/2019 18:12:55	22/10/2019 10:12:56	16,00	9	144,0025	CHI
201910740446	MONTE ALEGRE DE GOIAS	MA12105998	SAO DOMINGOS	21/10/2019 18:12:55	21/10/2019 18:12:55	21/10/2019 18:12:55	23/10/2019 01:30:40	31,30	2	62,591667	CHI
201910740447	SANTA HELENA DE GOIAS	SH21296009	IPEGUARI	21/10/2019 18:12:59	21/10/2019 18:12:59	21/10/2019 18:12:59	23/10/2019 17:17:00	47,07	1	47,066944	DIA CRÍTICO
201910740450	JATAI	JT12000160	JATAI S2	21/10/2019 17:39:21	21/10/2019 17:39:21	21/10/2019 17:39:21	22/10/2019 08:30:01	14,84	37	549,24444	CHI
201910740452	ITAPIRAPUA	IU12206812	JUSSARA	21/10/2019 17:49:22	21/10/2019 17:49:22	21/10/2019 17:49:22	23/10/2019 13:05:50	43,27	5	216,37222	CHI
201910740456	BOM JESUS DE GOIAS	BJ13305397	BOM JESUS DE GOIAS	21/10/2019 19:03:45	22/10/2019 20:47:17	21/10/2019 19:03:45	22/10/2019 09:11:32	14,13	22	310,85389	CHI
201910740456	GOIATUBA	BJ13305397	BOM JESUS DE GOIAS	21/10/2019 19:03:45	22/10/2019 20:47:17	21/10/2019 19:03:45	22/10/2019 09:11:32	14,13	7	98,908056	CHI
201910740456	ITUMBIARA	BJ13305397	BOM JESUS DE GOIAS	21/10/2019 19:03:45	22/10/2019 20:47:17	21/10/2019 19:03:45	22/10/2019 09:11:32	14,13	3	42,389167	CHI
201910740456	GOIATUBA	GT13330334	BOM JESUS DE GOIAS	21/10/2019 19:03:45	22/10/2019 20:47:17	21/10/2019 19:03:45	22/10/2019 14:02:32	18,98	72	1366,54	CHI
201910740456	GOIATUBA	GT13316770	BOM JESUS DE GOIAS	21/10/2019 19:03:45	22/10/2019 20:47:17	21/10/2019 19:03:45	22/10/2019 14:32:00	19,47	102	1986,025	CHI
201910740456	GOIATUBA	BJ13208037	BOM JESUS DE GOIAS	21/10/2019 19:03:45	22/10/2019 20:47:17	21/10/2019 19:03:45	22/10/2019 16:50:00	21,77	14	304,79167	CHI
201910740456	GOIATUBA	GT12352741RE	BOM JESUS DE GOIAS	21/10/2019 19:03:45	22/10/2019 20:47:17	21/10/2019 19:03:45	22/10/2019 21:03:12	25,99	58	1507,4683	CHI
201910740456	BOM JESUS DE GOIAS	BJ13305397	BOM JESUS DE GOIAS	21/10/2019 19:03:45	22/10/2019 20:47:17	22/10/2019 09:12:00	22/10/2019 10:55:01	1,72	13	22,320278	CHI
201910740456	ITUMBIARA	BJ13305397	BOM JESUS DE GOIAS	21/10/2019 19:03:45	22/10/2019 20:47:17	22/10/2019 09:12:00	22/10/2019 10:55:01	1,72	3	5,1508333	CHI
201910740456	BOM JESUS DE GOIAS	BJ13208037	BOM JESUS DE GOIAS	21/10/2019 19:03:45	22/10/2019 20:47:17	22/10/2019 09:12:00	22/10/2019 16:50:00	7,63	9	68,7	CHI
201910740456	GOIATUBA	BJ13208037	BOM JESUS DE GOIAS	21/10/2019 19:03:45	22/10/2019 20:47:17	22/10/2019 09:12:00	22/10/2019 16:50:00	7,63	7	53,433333	CHI
201910740456	BOM JESUS DE GOIAS	BJ13305397	BOM JESUS DE GOIAS	21/10/2019 19:03:45	22/10/2019 20:47:17	22/10/2019 10:56:00	22/10/2019 14:31:28	3,59	11	39,502222	CHI
201910740456	ITUMBIARA	BJ13305397	BOM JESUS DE GOIAS	21/10/2019 19:03:45	22/10/2019 20:47:17	22/10/2019 10:56:00	22/10/2019 14:31:28	3,59	3	10,773333	CHI
201910740456	BOM JESUS DE GOIAS	BJ13208037	BOM JESUS DE GOIAS	21/10/2019 19:03:45	22/10/2019 20:47:17	22/10/2019 10:56:00	22/10/2019 16:50:00	5,90	2	11,8	CHI
201910740456	GOIATUBA	GT13254736	BOM JESUS DE GOIAS	21/10/2019 19:03:45	22/10/2019 20:47:17	22/10/2019 19:57:40	22/10/2019 20:08:38	0,18	72	13,16	CHI
201910740456	GOIATUBA	GT13254736	BOM JESUS DE GOIAS	21/10/2019 19:03:45	22/10/2019 20:47:17	22/10/2019 19:57:40	22/10/2019 20:08:38	0,18	101	18,460556	CHI
201910740456	GOIATUBA	GT13254738	BOM JESUS DE GOIAS	21/10/2019 19:03:45	22/10/2019 20:47:17	22/10/2019 20:47:17	22/10/2019 21:31:50	0,74	101	74,9925	CHI
201910740457	BURITINOPOLIS	SU12248425	SANTA RITA DO ARAGUAIA	21/10/2019 18:13:44	21/10/2019 18:13:44	21/10/2019 18:13:44	22/10/2019 03:26:00	9,20	1	9,2044444	DIA CRÍTICO
201910740457	SANTA RITA DO ARAGUAIA	SU12248425	SANTA RITA DO ARAGUAIA	21/10/2019 18:13:44	21/10/2019 18:13:44	21/10/2019 18:13:44	22/10/2019 03:26:00	9,20	91	837,60444	DIA CRÍTICO

201910740469	QUIRINOPOLIS	QI11171910	QUIRINOPOLIS	21/10/2019 18:13:06	21/10/2019 18:13:06	21/10/2019 18:13:06	22/10/2019 11:53:34	17,67	84	1484,6533	CHI
201910740470	MONTIVIDIU	MV21010589	MONTIVIDIU T	21/10/2019 18:14:59	21/10/2019 18:14:59	21/10/2019 18:14:59	21/10/2019 21:15:01	3,00	2	6,0011111	CHI
201910740477	SANTA HELENA DE GOIAS	SH12021128	IPEGUARI	21/10/2019 18:15:36	21/10/2019 18:15:36	21/10/2019 18:15:36	23/10/2019 20:39:55	50,41	2	100,81056	DIA CRÍTICO
201910740477	SANTA HELENA DE GOIAS	SH32074193LD	IPEGUARI	21/10/2019 18:15:36	21/10/2019 18:15:36	21/10/2019 18:15:36	23/10/2019 23:19:59	53,07	3	159,21917	DIA CRÍTICO
201910740482	RIO VERDE	RV11306308	RIO VERDE S2	21/10/2019 17:59:38	21/10/2019 17:59:38	21/10/2019 17:59:38	23/10/2019 17:38:01	47,64	159	7574,7158	DIA CRÍTICO
201910740486	SAO SIMAO	SO11129691	CACHOEIRA ALTA	21/10/2019 17:36:09	21/10/2019 17:36:09	21/10/2019 17:36:09	23/10/2019 07:45:01	38,15	156	5951,0533	DIA CRÍTICO
201910740493	ANAPOLIS	AN12401902	JUNDIAI S2	21/10/2019 18:17:05	21/10/2019 18:17:05	21/10/2019 18:17:05	21/10/2019 21:01:01	2,73	146	398,90444	CHI
201910740503	CACU	CC11058968	CACHOEIRA ALTA	21/10/2019 18:05:01	21/10/2019 18:05:01	21/10/2019 18:05:01	22/10/2019 00:56:01	6,85	208	1424,8	DIA CRÍTICO
201910740516	PLANALTINA	PI21257557	PLANALTINA	21/10/2019 18:20:03	21/10/2019 18:20:03	21/10/2019 18:20:03	21/10/2019 21:23:00	3,05	2	6,0983333	CHI
201910740525	QUIRINOPOLIS	80102414	QUIRINOPOLIS	21/10/2019 18:20:56	21/10/2019 18:20:56	21/10/2019 18:20:56	23/10/2019 10:08:01	39,78	1	39,784722	CHI
201910740529	RIO VERDE	RV21020031	CABRIUVA S2	21/10/2019 18:21:30	21/10/2019 18:21:30	21/10/2019 18:21:30	24/10/2019 12:01:50	65,67	1	65,672222	CHI
201910740544	PADRE BERNARDO	PB12377283	PADRE BERNARDO	21/10/2019 18:24:01	21/10/2019 18:24:01	21/10/2019 18:24:01	21/10/2019 22:52:00	4,47	158	705,68944	CHI
201910740547	CACU	CC11041640	CACHOEIRA ALTA	22/10/2019 07:37:04	22/10/2019 07:37:04	22/10/2019 07:37:04	23/10/2019 17:47:00	34,17	34	1161,6289	DIA CRÍTICO
201910740549	NOVA CRIXAS	MZ12057146	MOZARLANDIA	21/10/2019 18:24:29	21/10/2019 18:24:29	21/10/2019 18:24:29	24/10/2019 18:01:00	71,61	10	716,08611	DIA CRÍTICO
201910740557	RIO VERDE	RV11163269	CABRIUVA S1	21/10/2019 17:57:45	21/10/2019 17:57:45	21/10/2019 17:57:45	22/10/2019 19:20:01	25,37	88	2232,6578	DIA CRÍTICO
201910740569	ITUMBIARA	IT10396082	ITUMBIARA NOVA	21/10/2019 19:20:20	21/10/2019 19:20:20	21/10/2019 19:20:20	21/10/2019 19:23:35	0,05	298	16,141667	CHI
201910740569	PANAMA	IT10396082	ITUMBIARA NOVA	21/10/2019 19:20:20	21/10/2019 19:20:20	21/10/2019 19:20:20	21/10/2019 19:23:35	0,05	105	5,6875	CHI
201910740571	AURILANDIA	AI11000009	FIRMINOPOLIS S2	21/10/2019 17:40:52	21/10/2019 17:40:52	21/10/2019 17:40:52	22/10/2019 00:29:41	6,81	94	640,47944	CHI
201910740581	RIO VERDE	RV11214211	CABRIUVA S1	21/10/2019 18:17:02	21/10/2019 18:17:02	21/10/2019 18:17:02	22/10/2019 00:10:00	5,88	114	670,63667	DIA CRÍTICO
201910740593	RIO VERDE	RV11159497	CABRIUVA S1	21/10/2019 18:00:42	21/10/2019 18:00:42	21/10/2019 18:00:42	22/10/2019 12:14:00	18,22	49	892,86167	DIA CRÍTICO
201910740597	PIRACANJUBA	60037933	PIRACANJUBA	21/10/2019 18:30:04	21/10/2019 18:30:04	21/10/2019 18:30:04	21/10/2019 22:15:01	3,75	1	3,7491667	CHI
201910740609	SAO DOMINGOS	SD12389179	SAO DOMINGOS	21/10/2019 18:32:21	21/10/2019 18:32:21	21/10/2019 18:32:21	21/10/2019 22:26:00	3,89	10	38,941667	CHI
201910740614	ANAPOLIS	10008112949	ANAPOLIS UNIVERSITARIO S2	21/10/2019 18:32:49	21/10/2019 18:32:49	21/10/2019 18:32:49	21/10/2019 22:18:01	3,75	1	3,7533333	CHI
201910740624	SANTA HELENA DE GOIAS	SH11361017	IPEGUARI	21/10/2019 18:05:46	22/10/2019 23:10:00	21/10/2019 18:05:46	21/10/2019 23:30:00	5,40	107	578,21611	DIA CRÍTICO
201910740624	SANTA HELENA DE GOIAS	SH11361017	IPEGUARI	21/10/2019 18:05:46	22/10/2019 23:10:00	22/10/2019 20:10:00	22/10/2019 23:09:58	3,00	107	320,94056	DIA CRÍTICO
201910740624	SANTA HELENA DE GOIAS	SH11361017	IPEGUARI	21/10/2019 18:05:46	22/10/2019 23:10:00	22/10/2019 23:10:00	23/10/2019 11:39:01	12,48	107	1335,7464	DIA CRÍTICO
201910740629	SAO SIMAO	SO12073810	CACHOEIRA ALTA	21/10/2019 18:34:37	21/10/2019 18:34:37	21/10/2019 18:34:37	23/10/2019 18:20:00	47,76	21	1002,8842	DIA CRÍTICO
201910740646	SANTO ANTONIO DO DESCOBERTO	SN12382951	MARAJOARA	21/10/2019 16:39:02	21/10/2019 16:39:02	21/10/2019 16:39:02	21/10/2019 23:31:00	6,87	54	370,77	CHI
201910740648	RIO VERDE	RV12000192	RIO VERDE S1	21/10/2019 18:34:06	21/10/2019 18:34:06	21/10/2019 18:34:06	23/10/2019 10:04:01	39,50	21	829,47083	DIA CRÍTICO
201910740666	PLANALTINA	PI12131795	PLANALTINA	21/10/2019 18:37:51	21/10/2019 18:37:51	21/10/2019 18:37:51	21/10/2019 22:51:00	4,22	7	29,534167	CHI
201910740672	MORRINHOS	MR11249812	MORRINHOS	21/10/2019 18:38:28	21/10/2019 18:38:28	21/10/2019 18:38:28	21/10/2019 23:49:00	5,18	28	144,91556	CHI
201910740681	FORMOSO	FO12391929	PORANGATU	21/10/2019 17:12:28	21/10/2019 17:12:28	21/10/2019 17:12:28	21/10/2019 22:54:01	5,69	11	62,6175	CHI
201910740684	JATAI	JT11166031	JATAI S2	21/10/2019 16:29:32	21/10/2019 16:29:32	21/10/2019 16:29:32	22/10/2019 09:52:00	17,37	85	1476,8278	CHI
201910740685	DOVERLANDIA	DV12221021	CAIAPONIA	21/10/2019 16:31:02	21/10/2019 16:31:02	21/10/2019 16:31:02	22/10/2019 17:15:25	24,74	22	544,27389	DIA CRÍTICO
201910740688	AMARALINA	MH12362454	NOVA CRIXAS	21/10/2019 17:29:51	21/10/2019 17:29:51	21/10/2019 17:29:51	22/10/2019 00:40:01	7,17	1	7,1694444	DIA CRÍTICO
201910740688	MUNDO NOVO DE GOIAS	MH12362454	NOVA CRIXAS	21/10/2019 17:29:51	21/10/2019 17:29:51	21/10/2019 17:29:51	22/10/2019 00:40:01	7,17	136	975,04444	DIA CRÍTICO
201910740689	PALMEIRAS DE GOIAS	PL11061355	PALMEIRAS	21/10/2019 18:00:04	21/10/2019 18:00:04	21/10/2019 18:00:04	21/10/2019 20:54:56	2,91	181	527,51444	CHI
201910740696	QUIRINOPOLIS	QI12034381	QUIRINOPOLIS	21/10/2019 18:17:22	21/10/2019 18:17:22	21/10/2019 18:17:22	22/10/2019 12:16:00	17,98	482	8665,0211	CHI
201910740702	PALMINOPOLIS	PP12159022	PALMEIRAS	21/10/2019 18:14:35	21/10/2019 18:14:35	21/10/2019 18:14:35	22/10/2019 02:11:00	7,94	105	833,72917	CHI
201910740712	PALMELO	450014230	PIRES DO RIO S2	21/10/2019 18:42:01	21/10/2019 18:42:01	21/10/2019 18:42:01	21/10/2019 22:40:21	3,97	1	3,9722222	CHI
201910740719	DOVERLANDIA	DV12207831	CAIAPONIA	21/10/2019 17:37:09	21/10/2019 17:37:09	21/10/2019 17:37:09	22/10/2019 19:41:01	26,06	3	78,193333	DIA CRÍTICO
201910740729	DOVERLANDIA	DV12207928	CAIAPONIA	21/10/2019 16:38:37	21/10/2019 16:38:37	21/10/2019 16:38:37	24/10/2019 12:15:09	67,61	6	405,65333	DIA CRÍTICO
201910740742	LUZIANIA	LZ12109490	MARAJOARA	21/10/2019 13:28:39	21/10/2019 13:28:39	21/10/2019 13:28:39	21/10/2019 21:10:01	7,69	2	15,378889	CHI
201910740743	NOVO GAMA	NJ11228599	PACAEMBU S1	21/10/2019 18:45:12	21/10/2019 18:45:12	21/10/2019 18:45:12	21/10/2019 22:31:00	3,76	17	63,976667	CHI

201910740756	DISTRITO FEDERAL	2900068752	MARAJOARA	21/10/2019 18:47:35	21/10/2019 18:47:35	21/10/2019 18:47:35	21/10/2019 22:32:00	3,74	1	3,7402778	CHI
201910740770	ACREUNA	EU12026741	RIO DOS BOIS	21/10/2019 18:49:31	21/10/2019 18:49:31	21/10/2019 18:49:31	23/10/2019 10:30:01	39,68	2	79,35	CHI
201910740774	CACU	CC12161613	CACHOEIRA ALTA	21/10/2019 18:33:40	21/10/2019 18:33:40	21/10/2019 18:33:40	23/10/2019 17:51:01	47,29	7	331,02417	DIA CRÍTICO
201910740774	QUIRINOPOLIS	CC12161613	CACHOEIRA ALTA	21/10/2019 18:33:40	21/10/2019 18:33:40	21/10/2019 18:33:40	23/10/2019 17:51:01	47,29	1	47,289167	DIA CRÍTICO
201910740801	BOM JESUS DE GOIAS	05210214	CACHOEIRA DOURADA	21/10/2019 20:07:43	21/10/2019 20:07:43	21/10/2019 20:07:43	21/10/2019 22:27:17	2,33	4	9,3044444	DIA CRÍTICO
201910740801	ITUMBIARA	05210214	CACHOEIRA DOURADA	21/10/2019 20:07:43	21/10/2019 20:07:43	21/10/2019 20:07:43	21/10/2019 22:27:17	2,33	92	214,00222	DIA CRÍTICO
201910740801	BOM JESUS DE GOIAS	IT13033102	CACHOEIRA DOURADA	21/10/2019 20:07:43	21/10/2019 20:07:43	21/10/2019 20:07:43	22/10/2019 11:00:10	14,87	5	74,370833	DIA CRÍTICO
201910740801	ITUMBIARA	IT13033102	CACHOEIRA DOURADA	21/10/2019 20:07:43	21/10/2019 20:07:43	21/10/2019 20:07:43	22/10/2019 11:00:10	14,87	92	1368,4233	DIA CRÍTICO
201910740801	PANAMA	IT13033102	CACHOEIRA DOURADA	21/10/2019 20:07:43	21/10/2019 20:07:43	21/10/2019 20:07:43	22/10/2019 11:00:10	14,87	18	267,735	DIA CRÍTICO
201910740801	BOM JESUS DE GOIAS	BJ12309857LD	CACHOEIRA DOURADA	21/10/2019 20:07:43	21/10/2019 20:07:43	21/10/2019 20:07:43	22/10/2019 17:21:57	21,24	23	488,45611	DIA CRÍTICO
201910740801	GOIATUBA	BJ12309857LD	CACHOEIRA DOURADA	21/10/2019 20:07:43	21/10/2019 20:07:43	21/10/2019 20:07:43	22/10/2019 17:21:57	21,24	7	148,66056	DIA CRÍTICO
201910740801	PANAMA	BJ12309857LD	CACHOEIRA DOURADA	21/10/2019 20:07:43	21/10/2019 20:07:43	21/10/2019 20:07:43	22/10/2019 17:21:57	21,24	2	42,474444	DIA CRÍTICO
201910740802	LUZIANIA	LZ21041427	MARAJOARA	21/10/2019 13:28:39	21/10/2019 13:28:39	21/10/2019 13:28:39	21/10/2019 22:22:01	8,89	1	8,8894444	CHI
201910740817	BALIZA	BH11023495	BOM JARDIM	21/10/2019 18:35:21	21/10/2019 18:35:21	21/10/2019 18:35:21	22/10/2019 00:55:00	6,33	67	423,9425	CHI
201910740824	SANTA HELENA DE GOIAS	SH11159456	IPEGUARI	21/10/2019 18:56:09	21/10/2019 18:56:09	21/10/2019 18:56:09	24/10/2019 09:45:36	62,82	1	62,824167	DIA CRÍTICO
201910740826	RIO VERDE	630281075	RIO VERDE S1	21/10/2019 18:56:20	21/10/2019 18:56:20	21/10/2019 18:56:20	22/10/2019 15:56:47	21,01	1	21,0075	DIA CRÍTICO
201910740831	MONTE ALEGRE DE GOIAS	MA12261959	SAO DOMINGOS	21/10/2019 18:13:56	21/10/2019 18:13:56	21/10/2019 18:13:56	21/10/2019 21:58:00	3,73	28	104,56444	CHI
201910740840	PALMEIRAS DE GOIAS	10003689628	PALMEIRAS	21/10/2019 18:58:03	21/10/2019 18:58:03	21/10/2019 18:58:03	22/10/2019 10:04:01	15,10	1	15,099444	CHI
201910740855	IPAMERI	IP21212130	CRISTALINA S2	21/10/2019 19:00:15	21/10/2019 19:00:15	21/10/2019 19:00:15	21/10/2019 23:41:00	4,68	1	4,6791667	CHI
201910740861	ITUMBIARA	IT11034271	ITUMBIARA VELHA S1	21/10/2019 18:42:05	21/10/2019 18:42:05	21/10/2019 18:42:05	21/10/2019 22:59:00	4,28	54	231,225	CHI
201910740870	NIQUELANDIA	10002611153	NIQUELANDIA SUBTRANSMISSAO	21/10/2019 19:03:22	21/10/2019 19:03:22	21/10/2019 19:03:22	22/10/2019 09:41:00	14,63	1	14,627222	CHI
201910740875	RIO VERDE	RV11207242	CABRIUVA S1	21/10/2019 18:45:04	21/10/2019 18:45:04	21/10/2019 18:45:04	23/10/2019 00:57:00	30,20	86	2597,1044	DIA CRÍTICO
201910740882	ANAPOLIS	AN21086644	ANAPOLIS UNIVERSITARIO S2	21/10/2019 19:05:21	21/10/2019 19:05:21	21/10/2019 19:05:21	21/10/2019 22:11:01	3,09	2	6,1888889	CHI
201910740883	BOM JESUS DE GOIAS	DM12345983	RIO DOS BOIS	21/10/2019 19:05:32	21/10/2019 19:05:32	21/10/2019 19:05:32	23/10/2019 14:42:00	43,61	10	436,07778	CHI
201910740883	CASTELANDIA	DM12345983	RIO DOS BOIS	21/10/2019 19:05:32	21/10/2019 19:05:32	21/10/2019 19:05:32	23/10/2019 14:42:00	43,61	22	959,37111	CHI
201910740885	DOVERLANDIA	DV12354660	CAIAPONIA	21/10/2019 19:05:50	21/10/2019 19:05:50	21/10/2019 19:05:50	24/10/2019 16:59:00	69,89	7	489,20278	DIA CRÍTICO
201910740890	ITAPACI	10010411281	ITAPACI	21/10/2019 19:06:07	21/10/2019 19:06:07	21/10/2019 19:06:07	21/10/2019 21:26:00	2,33	1	2,3313889	CHI
201910740893	ITUMBIARA	IT12033049	BOM JESUS DE GOIAS	21/10/2019 19:00:05	21/10/2019 19:00:05	21/10/2019 19:00:05	23/10/2019 15:58:00	44,97	8	359,72222	CHI
201910740894	AGUAS LINDAS DE GOIAS	10009695948	AGUAS LINDAS DE GOIAS S1	21/10/2019 19:06:21	21/10/2019 19:06:21	21/10/2019 19:06:21	21/10/2019 21:54:01	2,79	1	2,7944444	CHI
201910740901	LUZIANIA	LZ11261088	RIO VERMELHO	21/10/2019 19:07:12	21/10/2019 19:07:12	21/10/2019 19:07:12	22/10/2019 05:47:15	10,67	51	544,0425	CHI
201910740910	MORRINHOS	01240414	MORRINHOS	21/10/2019 20:13:48	21/10/2019 20:13:48	21/10/2019 20:13:48	22/10/2019 11:14:28	15,01	13	195,14444	CHI
201910740910	MORRINHOS	01240414	MORRINHOS	21/10/2019 20:13:48	21/10/2019 20:13:48	21/10/2019 20:13:48	22/10/2019 11:23:13	15,16	2	30,313889	CHI
201910740910	MORRINHOS	01240414	MORRINHOS	21/10/2019 20:13:48	21/10/2019 20:13:48	21/10/2019 20:13:48	22/10/2019 11:34:59	15,35	1	15,353056	CHI
201910740910	MORRINHOS	01240414	MORRINHOS	21/10/2019 20:13:48	21/10/2019 20:13:48	21/10/2019 20:13:48	22/10/2019 12:02:03	15,80	39	616,3625	CHI
201910740910	MORRINHOS	01240414	MORRINHOS	21/10/2019 20:13:48	21/10/2019 20:13:48	21/10/2019 20:13:48	22/10/2019 12:02:03	15,80	363	5736,9125	CHI
201910740910	MORRINHOS	01240414	MORRINHOS	21/10/2019 20:13:48	21/10/2019 20:13:48	21/10/2019 20:13:48	22/10/2019 12:02:03	15,80	71	1122,0958	CHI
201910740911	DOVERLANDIA	DV21303675	PARQUE DAS EMAS	21/10/2019 19:08:36	21/10/2019 19:08:36	21/10/2019 19:08:36	24/10/2019 11:32:00	64,39	1	64,39	DIA CRÍTICO
201910740920	JUSSARA	JR11025093	JUSSARA	21/10/2019 16:50:59	21/10/2019 16:50:59	21/10/2019 16:50:59	22/10/2019 00:22:01	7,52	80	601,37778	CHI
201910740924	BOM JARDIM DE GOIAS	BM12356618	BOM JARDIM	21/10/2019 19:11:07	21/10/2019 19:11:07	21/10/2019 19:11:07	23/10/2019 16:40:00	45,48	3	136,44417	CHI
201910740925	ANAPOLIS	20707083	JUNDIAI S1	21/10/2019 19:11:17	21/10/2019 19:11:17	21/10/2019 19:11:17	21/10/2019 21:38:00	2,45	1	2,4452778	CHI
201910740928	ITAJA	IJ12063067	ITAJA S2	21/10/2019 18:41:16	21/10/2019 18:41:16	21/10/2019 18:41:16	22/10/2019 09:08:00	14,45	3	43,336667	CHI
201910740928	LAGOA SANTA	IJ12063067	ITAJA S2	21/10/2019 18:41:16	21/10/2019 18:41:16	21/10/2019 18:41:16	22/10/2019 09:08:00	14,45	13	187,79222	CHI
201910740934	QUIRINOPOLIS	QI32017987	QUIRINOPOLIS	21/10/2019 17:58:21	21/10/2019 17:58:21	21/10/2019 17:58:21	23/10/2019 07:31:01	37,54	11	412,98889	CHI
201910740939	NOVO PLANALTO	TA12020765	NOVO PLANALTO	21/10/2019 19:13:30	21/10/2019 19:13:30	21/10/2019 19:13:30	22/10/2019 09:23:00	14,16	1	14,158333	CHI

201910740940	PALESTINA DE GOIAS	PY21023463	PALESTINA	21/10/2019 19:13:33	21/10/2019 19:13:33	21/10/2019 19:13:33	23/10/2019 15:10:41	43,95	1	43,952222	CHI
201910740941	MORRINHOS	MR21000164	MORRINHOS	21/10/2019 19:13:47	21/10/2019 19:13:47	21/10/2019 19:13:47	23/10/2019 13:14:00	42,00	2	84,007222	CHI
201910740953	ITABERAÍ	IB12099038	ITABERAÍ S2	21/10/2019 18:00:49	21/10/2019 18:00:49	21/10/2019 18:00:49	22/10/2019 08:03:01	14,04	15	210,55	CHI
201910740954	GOIATUBA	VI12050308	GOIATUBA S1	21/10/2019 19:16:04	21/10/2019 19:16:04	21/10/2019 19:16:04	23/10/2019 12:04:01	40,80	3	122,3975	CHI
201910740954	VICENTINOPOLIS	VI12050308	GOIATUBA S1	21/10/2019 19:16:04	21/10/2019 19:16:04	21/10/2019 19:16:04	23/10/2019 12:04:01	40,80	1	40,799167	CHI
201910740959	PORTELANDIA	MY21026243	PARQUE DAS EMAS	21/10/2019 19:17:10	21/10/2019 19:17:10	21/10/2019 19:17:10	22/10/2019 17:30:01	22,21	1	22,214167	DIA CRÍTICO
201910740960	MINEIROS	DP12210131	PARQUE DAS EMAS	21/10/2019 14:47:35	21/10/2019 14:47:35	21/10/2019 14:47:35	22/10/2019 20:57:24	30,16	2	60,327222	DIA CRÍTICO
201910740960	PEROLANDIA	DP12210131	PARQUE DAS EMAS	21/10/2019 14:47:35	21/10/2019 14:47:35	21/10/2019 14:47:35	22/10/2019 20:57:24	30,16	5	150,81806	DIA CRÍTICO
201910740960	MINEIROS	MY13241813	PARQUE DAS EMAS	21/10/2019 14:47:35	21/10/2019 14:47:35	21/10/2019 14:47:35	24/10/2019 03:01:28	60,23	11	662,54528	DIA CRÍTICO
201910740960	PEROLANDIA	MY13241813	PARQUE DAS EMAS	21/10/2019 14:47:35	21/10/2019 14:47:35	21/10/2019 14:47:35	24/10/2019 03:01:28	60,23	1	60,231389	DIA CRÍTICO
201910740960	PORTELANDIA	MY13241813	PARQUE DAS EMAS	21/10/2019 14:47:35	21/10/2019 14:47:35	21/10/2019 14:47:35	24/10/2019 03:01:28	60,23	1	60,231389	DIA CRÍTICO
201910740965	INDIARA	IY10395372	CEZARINA	21/10/2019 20:32:49	21/10/2019 20:32:49	21/10/2019 20:32:49	21/10/2019 22:33:22	2,01	25	50,229167	CHI
201910740965	INDIARA	IY10395372	CEZARINA	21/10/2019 20:32:49	21/10/2019 20:32:49	21/10/2019 20:32:49	22/10/2019 02:21:54	5,82	15	87,270833	CHI
201910740980	RIO VERDE	RV11349481	CABRIUVA S1	21/10/2019 17:38:55	21/10/2019 17:38:55	21/10/2019 17:38:55	22/10/2019 09:25:01	15,77	88	1387,6133	DIA CRÍTICO
201910740983	RIO VERDE	7097011	CABRIUVA S1	21/10/2019 18:10:58	21/10/2019 18:10:58	21/10/2019 18:10:58	22/10/2019 10:30:02	16,32	98	1599,1422	DIA CRÍTICO
201910740988	FORMOSA	FA11000036	ITUIQUIRA	21/10/2019 19:19:51	21/10/2019 19:19:51	21/10/2019 19:19:51	21/10/2019 21:43:00	2,39	91	217,11083	CHI
201910740993	MINEIROS	MY12252580	PARQUE DAS EMAS	21/10/2019 18:01:11	21/10/2019 18:01:11	21/10/2019 18:01:11	23/10/2019 18:33:01	48,53	6	291,18333	DIA CRÍTICO
201910740997	URUTAI	UT12115680	PIRES DO RIO S2	21/10/2019 20:46:07	21/10/2019 20:46:07	21/10/2019 20:46:07	21/10/2019 21:25:00	0,65	32	20,737778	CHI
201910741000	CACHOEIRA ALTA	CA12296649	CACHOEIRA ALTA	21/10/2019 17:14:22	21/10/2019 17:14:22	21/10/2019 17:14:22	21/10/2019 22:03:01	4,81	494	2376,5517	DIA CRÍTICO
201910741001	CRISTALINA	KR21041576	CRISTALINA S2	21/10/2019 19:21:43	21/10/2019 19:21:43	21/10/2019 19:21:43	22/10/2019 00:15:00	4,89	1	4,8880556	CHI
201910741003	RIO VERDE	RV21000001	RIO VERDE S1	21/10/2019 19:22:14	21/10/2019 19:22:14	21/10/2019 19:22:14	23/10/2019 09:25:01	38,05	1	38,046389	DIA CRÍTICO
201910741009	ALEXANIA	AX21000063	ALEXANIA	21/10/2019 19:22:48	21/10/2019 19:22:48	21/10/2019 19:22:48	21/10/2019 22:30:00	3,12	1	3,12	CHI
201910741028	INDIARA	2710022145	EDEIA	21/10/2019 19:25:46	21/10/2019 19:25:46	21/10/2019 19:25:46	22/10/2019 10:35:46	15,17	1	15,166667	CHI
201910741030	RIO VERDE	RV11000069	CABRIUVA S1	21/10/2019 19:18:44	21/10/2019 19:18:44	21/10/2019 19:18:44	22/10/2019 15:15:00	19,94	147	2930,8533	DIA CRÍTICO
201910741039	BOM JESUS DE GOIAS	1250048506	BOM JESUS DE GOIAS	21/10/2019 19:26:41	21/10/2019 19:26:41	21/10/2019 19:26:41	22/10/2019 08:49:00	13,37	1	13,371944	CHI
201910741050	ITUMBIARA	IT12222576	ITUMBIARA VELHA S1	21/10/2019 19:11:39	21/10/2019 19:11:39	21/10/2019 19:11:39	22/10/2019 01:39:01	6,46	95	613,33056	CHI
201910741055	CASTELANDIA	DM11159460	RIO DOS BOIS	21/10/2019 19:11:41	21/10/2019 19:11:41	21/10/2019 19:11:41	22/10/2019 11:45:00	16,56	121	2003,1886	CHI
201910741057	PADRE BERNARDO	2760053757	PADRE BERNARDO	21/10/2019 19:29:25	21/10/2019 19:29:25	21/10/2019 19:29:25	22/10/2019 00:36:01	5,11	1	5,11	CHI
201910741059	SANTA RITA DO ARAGUAIA	SU21090643	SANTA RITA DO ARAGUAIA	21/10/2019 19:29:33	21/10/2019 19:29:33	21/10/2019 19:29:33	22/10/2019 03:42:01	8,21	1	8,2077778	DIA CRÍTICO
201910741086	RIO VERDE	SH12301203	SANTA HELENA S1	21/10/2019 17:31:17	21/10/2019 17:31:17	21/10/2019 17:31:17	24/10/2019 10:30:49	64,99	22	1429,8289	CHI
201910741086	SANTA HELENA DE GOIAS	SH12301203	SANTA HELENA S1	21/10/2019 17:31:17	21/10/2019 17:31:17	21/10/2019 17:31:17	24/10/2019 10:30:49	64,99	30	1949,7667	CHI
201910741095	URUACU	UR12243628	MARA ROSA	21/10/2019 19:35:20	21/10/2019 19:35:20	21/10/2019 19:35:20	22/10/2019 13:24:00	17,81	3	53,433333	DIA CRÍTICO
201910741097	BOM JESUS DE GOIAS	DM12246714	RIO DOS BOIS	21/10/2019 18:24:02	21/10/2019 18:24:02	21/10/2019 18:24:02	22/10/2019 13:06:21	18,71	1	18,705278	CHI
201910741097	CASTELANDIA	DM12246714	RIO DOS BOIS	21/10/2019 18:24:02	21/10/2019 18:24:02	21/10/2019 18:24:02	22/10/2019 13:06:21	18,71	33	617,27417	CHI
201910741097	MAURILANDIA	DM12246714	RIO DOS BOIS	21/10/2019 18:24:02	21/10/2019 18:24:02	21/10/2019 18:24:02	22/10/2019 13:06:21	18,71	1	18,705278	CHI
201910741097	QUIRINOPOLIS	DM12246714	RIO DOS BOIS	21/10/2019 18:24:02	21/10/2019 18:24:02	21/10/2019 18:24:02	22/10/2019 13:06:21	18,71	45	841,7375	CHI
201910741102	APORE	IJ12202625	ITAJA S2	21/10/2019 15:36:10	21/10/2019 15:36:10	21/10/2019 15:36:10	22/10/2019 13:00:01	21,40	4	85,59	CHI
201910741102	ITAJA	IJ12202625	ITAJA S2	21/10/2019 15:36:10	21/10/2019 15:36:10	21/10/2019 15:36:10	22/10/2019 13:00:01	21,40	22	470,745	CHI
201910741103	ITUMBIARA	IT11352767	ITUMBIARA VELHA S1	21/10/2019 19:19:48	21/10/2019 19:19:48	21/10/2019 19:19:48	22/10/2019 10:46:01	15,44	53	818,15806	CHI
201910741104	RIO VERDE	RV12200741	CABRIUVA S2	21/10/2019 19:25:12	21/10/2019 19:25:12	21/10/2019 19:25:12	22/10/2019 17:10:59	21,76	13	282,91972	CHI
201910741104	RIO VERDE	RV21306288	CABRIUVA S2	21/10/2019 19:25:12	21/10/2019 19:25:12	21/10/2019 19:25:12	24/10/2019 17:42:00	70,28	1	70,28	CHI
201910741107	CACU	CC11136008	CACHOEIRA ALTA	21/10/2019 18:09:11	21/10/2019 18:09:11	21/10/2019 18:09:11	23/10/2019 13:13:01	43,06	90	3875,75	DIA CRÍTICO
201910741114	DOVERLANDIA	DV12207836	CAIAPONIA	21/10/2019 19:38:17	21/10/2019 19:38:17	21/10/2019 19:38:17	24/10/2019 18:00:00	70,36	11	773,98139	DIA CRÍTICO
201910741118	RIO VERDE	RV11207239	CABRIUVA S1	21/10/2019 19:39:21	21/10/2019 19:39:21	21/10/2019 19:39:21	22/10/2019 15:00:00	19,34	117	2263,2675	DIA CRÍTICO

201910741137	MAURILANDIA	ML11000006	RIO DOS BOIS	21/10/2019 19:22:35	21/10/2019 19:22:35	21/10/2019 19:22:35	22/10/2019 12:52:00	17,49	132	2308,7167	CHI
201910741148	RIO VERDE	RV12240417	CABRIUVA S2	21/10/2019 19:43:36	23/10/2019 14:02:13	21/10/2019 19:43:36	23/10/2019 18:59:21	47,26	3	141,7875	CHI
201910741148	RIO VERDE	RV12240417	CABRIUVA S2	21/10/2019 19:43:36	23/10/2019 14:02:13	23/10/2019 14:02:13	23/10/2019 18:59:21	4,95	2	9,9044444	CHI
201910741154	ITAJA	IJ1252594	ITAJA S2	21/10/2019 19:43:53	21/10/2019 19:43:53	21/10/2019 19:43:53	22/10/2019 10:00:00	14,27	1	14,268611	CHI
201910741165	GOIATUBA	BJ11257225	RIO DOS BOIS	21/10/2019 19:43:04	21/10/2019 19:43:04	21/10/2019 19:43:04	24/10/2019 18:00:01	70,28	73	5130,6225	CHI
201910741180	ITUMBIARA	IT10396082	ITUMBIARA NOVA	21/10/2019 20:51:00	21/10/2019 20:51:00	21/10/2019 20:51:00	21/10/2019 21:11:22	0,34	298	101,15444	CHI
201910741180	PANAMA	IT10396082	ITUMBIARA NOVA	21/10/2019 20:51:00	21/10/2019 20:51:00	21/10/2019 20:51:00	21/10/2019 21:11:22	0,34	105	35,641667	CHI
201910741185	FORMOSA	610032173	ITUIQUIRA	21/10/2019 19:49:31	21/10/2019 19:49:31	21/10/2019 19:49:31	21/10/2019 23:42:00	3,87	1	3,8747222	CHI
201910741187	BOM JESUS DE GOIAS	ID12128250	QUIRINOPOLIS	21/10/2019 18:55:27	21/10/2019 18:55:27	21/10/2019 18:55:27	21/10/2019 22:10:01	3,24	69	223,75167	CHI
201910741187	INACIOLANDIA	ID12128250	QUIRINOPOLIS	21/10/2019 18:55:27	21/10/2019 18:55:27	21/10/2019 18:55:27	21/10/2019 22:10:01	3,24	9	29,185	CHI
201910741200	SANTA TEREZINHA DE GOIAS	SG12321953	SANTA TEREZINHA	21/10/2019 07:15:32	21/10/2019 07:15:32	21/10/2019 07:15:32	22/10/2019 09:46:01	26,51	13	344,60472	CHI
201910741210	CACHOEIRA DOURADA	CD12000044	CACHOEIRA DOURADA	21/10/2019 19:54:06	21/10/2019 19:54:06	21/10/2019 19:54:06	24/10/2019 19:07:16	71,22	8	569,75556	DIA CRÍTICO
201910741212	CACHOEIRA ALTA	CA12094388	CACHOEIRA ALTA	21/10/2019 19:54:51	21/10/2019 19:54:51	21/10/2019 19:54:51	24/10/2019 12:00:26	64,09	2	128,18611	DIA CRÍTICO
201910741216	SERRANOPOLIS	SX21267433	JATAI S1	21/10/2019 19:56:56	21/10/2019 19:56:56	21/10/2019 19:56:56	23/10/2019 18:27:01	46,50	1	46,501389	CHI
201910741221	GOIATUBA	GT12190915	GOIATUBA S2	21/10/2019 19:57:59	21/10/2019 19:57:59	21/10/2019 19:57:59	21/10/2019 22:34:00	2,60	28	72,807778	CHI
201910741224	PORTEIRAO	CL11402457	RIO DOS BOIS	21/10/2019 19:49:29	21/10/2019 19:49:29	21/10/2019 19:49:29	22/10/2019 18:50:00	23,01	90	2070,775	CHI
201910741232	GOIANESIA	GE21297320	GOIANESIA S2	21/10/2019 20:00:39	21/10/2019 20:00:39	21/10/2019 20:00:39	21/10/2019 22:05:01	2,07	1	2,0727778	CHI
201910741246	ITUMBIARA	IT12103893	PARANAIBA	21/10/2019 20:03:06	21/10/2019 20:03:06	21/10/2019 20:03:06	22/10/2019 00:45:01	4,70	354	1663,3083	CHI
201910741253	JATAI	JT21303884	JATAI S1	21/10/2019 20:04:08	21/10/2019 20:04:08	21/10/2019 20:04:08	23/10/2019 17:44:00	45,66	1	45,664444	CHI
201910741275	CAMPINACU	UC12237456	MARA ROSA	21/10/2019 19:42:13	21/10/2019 19:42:13	21/10/2019 19:42:13	22/10/2019 10:52:01	15,16	7	106,14333	DIA CRÍTICO
201910741275	URUACU	UC12237456	MARA ROSA	21/10/2019 19:42:13	21/10/2019 19:42:13	21/10/2019 19:42:13	22/10/2019 10:52:01	15,16	5	75,816667	DIA CRÍTICO
201910741280	QUIRINOPOLIS	QI12271537	QUIRINOPOLIS	21/10/2019 18:00:16	21/10/2019 18:00:16	21/10/2019 18:00:16	21/10/2019 22:34:27	4,57	91	415,84472	CHI
201910741292	HIDROLINA	HL21237398	ITAPACI	21/10/2019 20:10:11	21/10/2019 20:10:11	21/10/2019 20:10:11	21/10/2019 23:41:00	3,51	1	3,5136111	CHI
201910741303	MORRINHOS	MR12352575	MORRINHOS	21/10/2019 20:07:00	21/10/2019 20:07:00	21/10/2019 20:07:00	21/10/2019 23:11:00	3,07	53	162,53333	CHI
201910741340	MORRINHOS	MR11212238	MORRINHOS	21/10/2019 20:10:04	21/10/2019 20:10:04	21/10/2019 20:10:04	22/10/2019 00:48:00	4,63	114	528,07333	CHI
201910741342	RIO VERDE	RV11058118	CABRIUVA S1	21/10/2019 20:04:20	21/10/2019 20:04:20	21/10/2019 20:04:20	22/10/2019 13:25:00	17,34	157	2723,0778	DIA CRÍTICO
201910741350	JATAI	JT12209699	JATAI S1	21/10/2019 20:24:30	21/10/2019 20:24:30	21/10/2019 20:24:30	22/10/2019 20:50:00	24,42	19	464,075	CHI
201910741354	QUIRINOPOLIS	QI11000031	QUIRINOPOLIS	21/10/2019 19:37:47	21/10/2019 19:37:47	21/10/2019 19:37:47	22/10/2019 17:43:01	22,09	54	1192,71	CHI
201910741362	RIO VERDE	RV11271697	RIO VERDE S1	21/10/2019 19:23:15	21/10/2019 19:23:15	21/10/2019 19:23:15	22/10/2019 01:06:00	5,71	124	708,35	DIA CRÍTICO
201910741373	FORMOSA	FA21325438	ITUIQUIRA	21/10/2019 20:29:15	21/10/2019 20:29:15	21/10/2019 20:29:15	23/10/2019 10:00:00	37,51	1	37,5125	CHI
201910741380	LUZIANIA	LZ12059685	RIO VERMELHO	21/10/2019 21:38:27	21/10/2019 21:38:27	21/10/2019 21:38:27	22/10/2019 03:30:48	5,87	2	11,745	CHI
201910741384	CORUMBAIBA	CI21309419	VILA CORUMBA	21/10/2019 20:30:32	21/10/2019 20:30:32	21/10/2019 20:30:32	22/10/2019 11:28:40	14,97	1	14,968889	CHI
201910741385	RIO VERDE	RV11000005	RIO VERDE S1	21/10/2019 19:31:24	21/10/2019 19:31:24	21/10/2019 19:31:24	22/10/2019 08:00:12	12,48	167	2084,16	DIA CRÍTICO
201910741389	MAURILANDIA	ML11000004	RIO DOS BOIS	21/10/2019 19:47:38	21/10/2019 19:47:38	21/10/2019 19:47:38	22/10/2019 15:40:01	19,87	79	1569,9714	CHI
201910741403	SAO JOAO DA PARAUNA	RP12294284	FIRMINOPOLIS S2	21/10/2019 20:33:48	21/10/2019 20:33:48	21/10/2019 20:33:48	23/10/2019 20:05:00	47,52	1	47,52	CHI
201910741419	PLANALTINA	PI21218313	PLANALTINA	21/10/2019 20:36:00	21/10/2019 20:36:00	21/10/2019 20:36:00	22/10/2019 04:16:00	7,67	1	7,6666667	CHI
201910741420	PONTALINA	P10026479	PONTALINA	21/10/2019 20:36:11	21/10/2019 20:36:11	21/10/2019 20:36:11	23/10/2019 09:12:01	36,60	1	36,597222	CHI
201910741438	FAINA	FC11375709	GOIAS	21/10/2019 20:40:48	21/10/2019 20:40:48	21/10/2019 20:40:48	23/10/2019 15:35:00	42,90	1	42,903333	CHI
201910741446	PORANGATU	PO12192252	PORANGATU	21/10/2019 20:44:09	21/10/2019 20:44:09	21/10/2019 20:44:09	21/10/2019 22:44:01	2,00	23	45,948889	CHI
201910741448	SAO LUIS DE MONTES BELOS	SC21304438	SAO LUIZ DOS MONTES BELOS	21/10/2019 20:44:12	21/10/2019 20:44:12	21/10/2019 20:44:12	23/10/2019 15:48:00	43,06	2	86,126667	DIA CRÍTICO
201910741452	SANTA TEREZINHA DE GOIAS	SG21237491	SANTA TEREZINHA	21/10/2019 20:45:13	21/10/2019 20:45:13	21/10/2019 20:45:13	22/10/2019 12:20:30	15,59	1	15,588056	CHI
201910741456	CAIAPONIA	CP12345397	CAIAPONIA	21/10/2019 21:24:38	21/10/2019 21:24:38	21/10/2019 21:24:38	22/10/2019 17:19:00	19,91	7	139,34278	DIA CRÍTICO
201910741463	PIRACANJUBA	PJ21291676	CALDAS NOVAS S1	21/10/2019 20:47:28	21/10/2019 20:47:28	21/10/2019 20:47:28	23/10/2019 23:03:00	50,26	2	100,51778	CHI
201910741468	CACHOEIRA DOURADA	CD12257146	CACHOEIRA DOURADA	21/10/2019 19:54:20	21/10/2019 19:54:20	21/10/2019 19:54:20	22/10/2019 09:39:00	13,74	222	3051,2667	DIA CRÍTICO



201910741470	RIO VERDE	RV12260970	RIO VERDE S1	21/10/2019 19:50:55	21/10/2019 19:50:55	21/10/2019 19:50:55	22/10/2019 18:11:00	22,33	106	2367,4806	DIA CRÍTICO
201910741474	MUNDO NOVO DE GOIAS	NA12090018	NOVA CRIXAS	21/10/2019 20:50:26	21/10/2019 20:50:26	21/10/2019 20:50:26	23/10/2019 09:07:00	36,28	1	36,276111	DIA CRÍTICO
201910741474	NOVA CRIXAS	NA12090018	NOVA CRIXAS	21/10/2019 20:50:26	21/10/2019 20:50:26	21/10/2019 20:50:26	23/10/2019 09:07:00	36,28	1	36,276111	DIA CRÍTICO
201910741482	GOIATUBA	GT12000100	GOIATUBA S2	21/10/2019 20:28:33	21/10/2019 20:28:33	21/10/2019 20:28:33	21/10/2019 22:29:58	2,02	20	40,472222	CHI
201910741493	CACU	CC11194916	CACHOEIRA ALTA	21/10/2019 19:01:38	21/10/2019 19:01:38	21/10/2019 19:01:38	23/10/2019 09:08:01	38,11	130	4953,8306	DIA CRÍTICO
201910741497	AGUA FRIA DE GOIAS	TL12105631	SAO JOAO D ALIANCA	21/10/2019 20:56:31	21/10/2019 20:56:31	21/10/2019 20:56:31	23/10/2019 08:46:01	35,82	1	35,825	CHI
201910741498	CORUMBAIBA	CI12263856	VILA CORUMBA	21/10/2019 20:57:03	21/10/2019 20:57:03	21/10/2019 20:57:03	22/10/2019 10:28:03	13,52	168	2270,8	CHI
201910741498	NOVA AURORA	CI12263856	VILA CORUMBA	21/10/2019 20:57:03	21/10/2019 20:57:03	21/10/2019 20:57:03	22/10/2019 10:28:03	13,52	7	94,616667	CHI
201910741502	RIO VERDE	RV11231003	RIO VERDE S2	21/10/2019 20:57	23/10/2019 14:31:00	23/10/2019 14:31:00	23/10/2019 15:09:00	0,63	221	139,96667	DIA CRÍTICO
201910741507	PROFESSOR JAMIL SAFADY	JS21293312	ROCHEDO	22/10/2019 06:26:15	22/10/2019 06:26:15	22/10/2019 06:26:15	22/10/2019 09:09:00	2,71	1	2,7125	CHI
201910741509	MORRINHOS	MR11000047	MORRINHOS	21/10/2019 20:24:14	21/10/2019 20:24:14	21/10/2019 20:24:14	21/10/2019 23:53:01	3,48	70	243,58056	CHI
201910741510	MORRINHOS	MR11000042	MORRINHOS	21/10/2019 20:21:36	21/10/2019 20:21:36	21/10/2019 20:21:36	21/10/2019 23:04:00	2,71	138	373,52	CHI
201910741516	PALESTINA DE GOIAS	CP12223082	PALESTINA	21/10/2019 21:01:31	21/10/2019 21:01:31	21/10/2019 21:01:31	22/10/2019 22:26:01	25,41	25	635,20833	CHI
201910741517	CALDAS NOVAS	CN11213963	SERRA DE CALDAS	21/10/2019 21:01:41	21/10/2019 21:01:41	21/10/2019 21:01:41	22/10/2019 17:40:01	20,64	33	681,08333	CHI
201910741518	ANAPOLIS	20432446	JUNDIAI S1	21/10/2019 21:02:19	21/10/2019 21:02:19	21/10/2019 21:02:19	21/10/2019 23:04:00	2,03	1	2,0280556	CHI
201910741522	RIO VERDE	RV12065042LD	CABRIUVA S2	21/10/2019 19:12:37	21/10/2019 19:12:37	21/10/2019 19:12:37	22/10/2019 11:13:46	16,02	34	544,65167	CHI
201910741523	JANDAIA	1180019614	PALMEIRAS	21/10/2019 21:03:07	21/10/2019 21:03:07	21/10/2019 21:03:07	22/10/2019 11:14:34	14,19	1	14,190833	CHI
201910741528	CALDAS NOVAS	CN11204596	CALDAS NOVAS S1	21/10/2019 20:55:10	21/10/2019 20:55:10	21/10/2019 20:55:10	22/10/2019 13:30:26	16,59	136	2255,9378	CHI
201910741533	GOIATUBA	JV12000004RE	GOIATUBA S1	22/10/2019 07:41:20	22/10/2019 07:41:20	22/10/2019 07:41:20	22/10/2019 12:53:00	5,19	6	31,166667	DIA CRÍTICO
201910741533	JOVIANIA	JV12000004RE	GOIATUBA S1	22/10/2019 07:41:20	22/10/2019 07:41:20	22/10/2019 07:41:20	22/10/2019 12:53:00	5,19	11	57,138889	DIA CRÍTICO
201910741536	CATALAO	CT11316088	CATALAO S2	21/10/2019 21:05:55	22/10/2019 03:22:00	21/10/2019 21:05:55	22/10/2019 04:54:15	7,81	65	507,36111	DIA CRÍTICO
201910741536	CATALAO	CT10404138	CATALAO S2	21/10/2019 21:05:55	22/10/2019 03:22:00	22/10/2019 03:22:00	22/10/2019 04:54:15	1,54	601	924,0375	DIA CRÍTICO
201910741552	CALDAS NOVAS	CN11161234	CALDAS NOVAS S1	21/10/2019 21:09:52	21/10/2019 21:09:52	21/10/2019 21:09:52	22/10/2019 02:55:00	5,75	76	437,16889	CHI
201910741562	VICENTINOPOLIS	VI12198652	VICENTINOPOLIS	21/10/2019 21:12:43	21/10/2019 21:12:43	21/10/2019 21:12:43	23/10/2019 19:14:00	46,02	1	46,021389	CHI
201910741566	SANTO ANTONIO DO DESCOBERTO	SN12390560	AGUAS LINDAS DE GOIAS S2	21/10/2019 21:13:28	21/10/2019 21:13:28	21/10/2019 21:13:28	22/10/2019 09:22:01	12,14	12	145,71	DIA CRÍTICO
201910741581	PIRACANJUBA	PJ11182918	ROCHEDO	21/10/2019 21:15:30	21/10/2019 21:15:30	21/10/2019 21:15:30	23/10/2019 00:00:00	26,74	62	1657,9833	CHI
201910741582	EDEALINA	EA13282645	VICENTINOPOLIS	21/10/2019 20:18:22	21/10/2019 20:18:22	21/10/2019 20:18:22	22/10/2019 14:41:18	18,38	10	183,82222	CHI
201910741582	EDEIA	EA13282645	VICENTINOPOLIS	21/10/2019 20:18:22	21/10/2019 20:18:22	21/10/2019 20:18:22	22/10/2019 14:41:18	18,38	32	588,23111	CHI
201910741582	PONTALINA	EA13282645	VICENTINOPOLIS	21/10/2019 20:18:22	21/10/2019 20:18:22	21/10/2019 20:18:22	22/10/2019 14:41:18	18,38	1	18,382222	CHI
201910741582	VICENTINOPOLIS	EA13282645	VICENTINOPOLIS	21/10/2019 20:18:22	21/10/2019 20:18:22	21/10/2019 20:18:22	22/10/2019 14:41:18	18,38	2	36,764444	CHI
201910741585	NOVA CRIXAS	NA12091691	NOVA CRIXAS	21/10/2019 21:16:37	21/10/2019 21:16:37	21/10/2019 21:16:37	23/10/2019 15:33:00	42,27	2	84,546111	DIA CRÍTICO
201910741592	CALDAS NOVAS	CN11000021	SERRA DE CALDAS	21/10/2019 21:12:13	21/10/2019 21:12:13	21/10/2019 21:12:13	22/10/2019 04:14:00	7,03	166	1166,9339	CHI
201910741596	CIDADE OCIDENTAL	DH12261428	MARAJOARA	21/10/2019 21:18:59	21/10/2019 21:18:59	21/10/2019 21:18:59	21/10/2019 22:51:01	1,53	20	30,677778	CHI
201910741599	MAURILANDIA	ML11000001	RIO DOS BOIS	21/10/2019 19:10:32	21/10/2019 19:10:32	21/10/2019 19:10:32	22/10/2019 17:30:01	22,32	69	1540,4058	CHI
201910741602	CALDAS NOVAS	10009807266	SERRA DE CALDAS	21/10/2019 21:20:12	21/10/2019 21:20:12	21/10/2019 21:20:12	22/10/2019 13:27:01	16,11	1	16,113611	CHI
201910741612	MUNDO NOVO DE GOIAS	MH11269507	NOVA CRIXAS	21/10/2019 21:22:36	21/10/2019 21:22:36	21/10/2019 21:22:36	22/10/2019 11:35:01	14,21	1	14,206944	DIA CRÍTICO
201910741618	CATALAO	CT11333580	CATALAO S2	21/10/2019 21:08:54	21/10/2019 21:08:54	21/10/2019 21:08:54	22/10/2019 01:42:01	4,55	94	427,88278	DIA CRÍTICO
201910741625	CATALAO	CT21192691	CATALAO S2	21/10/2019 21:25:53	21/10/2019 21:25:53	21/10/2019 21:25:53	22/10/2019 09:20:24	11,91	1	11,908611	DIA CRÍTICO
201910741635	ITUMBIARA	IT11000158	ITUMBIARA NOVA	21/10/2019 20:59:22	21/10/2019 20:59:22	21/10/2019 20:59:22	22/10/2019 02:28:00	5,48	165	903,74167	CHI
201910741642	CAMPINORTE	CR12240306	MARA ROSA	21/10/2019 19:34:31	21/10/2019 19:34:31	21/10/2019 19:34:31	22/10/2019 03:34:00	7,99	3	23,974167	DIA CRÍTICO
201910741649	ANICUNS	AC21294341	ANICUNS	21/10/2019 21:36:42	21/10/2019 21:36:42	21/10/2019 21:36:42	22/10/2019 07:40:00	10,06	1	10,055	CHI
201910741659	CALDAS NOVAS	CN11309404	SERRA DE CALDAS	21/10/2019 21:39:35	21/10/2019 21:39:35	21/10/2019 21:39:35	22/10/2019 09:04:00	11,41	104	1186,3222	CHI
201910741667	CALDAS NOVAS	CN12404748	CALDAS NOVAS S1	21/10/2019 21:43:04	21/10/2019 21:43:04	21/10/2019 21:43:04	22/10/2019 12:17:00	14,57	5	72,827778	CHI
201910741667	RIO QUENTE	CN12404748	CALDAS NOVAS S1	21/10/2019 21:43:04	21/10/2019 21:43:04	21/10/2019 21:43:04	22/10/2019 12:17:00	14,57	40	582,62222	CHI

201910741669	CALDAS NOVAS	CN12139717	CALDAS NOVAS S2	21/10/2019 21:41:33	21/10/2019 21:41:33	21/10/2019 21:41:33	22/10/2019 00:30:00	2,81	1554	4362,855	CHI
201910741669	PIRACANJUBA	CN12139717	CALDAS NOVAS S2	21/10/2019 21:41:33	21/10/2019 21:41:33	21/10/2019 21:41:33	22/10/2019 00:30:00	2,81	2	5,615	CHI
201910741679	IPAMERI	IP21083280	IPAMERI	21/10/2019 21:46:14	21/10/2019 21:46:14	21/10/2019 21:46:14	22/10/2019 11:47:00	14,01	1	14,012778	CHI
201910741691	PIRES DO RIO	PR21209916	PIRES DO RIO S1	21/10/2019 21:49:35	21/10/2019 21:49:35	21/10/2019 21:49:35	22/10/2019 11:47:01	13,96	1	13,957222	CHI
201910741696	LUZIANIA	120032636	RIO VERMELHO	21/10/2019 21:52:28	21/10/2019 21:52:28	21/10/2019 21:52:28	21/10/2019 23:35:00	1,71	1	1,7088889	CHI
201910741705	VALPARAISO DE GOIAS	2860292038	PACAEMBU S1	21/10/2019 21:54:49	21/10/2019 21:54:49	21/10/2019 21:54:49	22/10/2019 02:29:01	4,57	1	4,57	CHI
201910741711	ANAPOLIS	20751722	JUNDIAI S1	21/10/2019 21:56:16	21/10/2019 21:56:16	21/10/2019 21:56:16	21/10/2019 23:46:00	1,83	1	1,8288889	CHI
201910741719	CALDAS NOVAS	CN11182608	SERRA DE CALDAS	21/10/2019 21:10:33	21/10/2019 21:10:33	21/10/2019 21:10:33	21/10/2019 23:43:00	2,54	15	38,1125	CHI
201910741725	CAMPESTRE DE GOIAS	GC12050512	TRINDADE	21/10/2019 22:00:39	21/10/2019 22:00:39	21/10/2019 22:00:39	22/10/2019 09:55:00	11,91	10	119,05833	CHI
201910741729	GUAPO	10007088777	GUAPO S1	21/10/2019 22:01:59	21/10/2019 22:01:59	21/10/2019 22:01:59	22/10/2019 14:01:00	15,98	1	15,983611	CHI
201910741767	PIRACANJUBA	PJ21010883	BELA VISTA S1	21/10/2019 22:11:30	21/10/2019 22:11:30	21/10/2019 22:11:30	22/10/2019 14:43:01	16,53	1	16,525278	CHI
201910741768	CEZARINA	1650007570	CEZARINA	21/10/2019 22:11:35	21/10/2019 22:11:35	21/10/2019 22:11:35	22/10/2019 12:03:57	13,87	1	13,872778	CHI
201910741787	CALDAS NOVAS	760088494	SERRA DE CALDAS	21/10/2019 22:14:36	21/10/2019 22:14:36	21/10/2019 22:14:36	22/10/2019 18:00:40	19,77	1	19,767778	CHI
201910741788	CALDAS NOVAS	760393679	SERRA DE CALDAS	21/10/2019 22:14:37	21/10/2019 22:14:37	21/10/2019 22:14:37	22/10/2019 07:54:01	9,66	1	9,6566667	CHI
201910741798	LUZIANIA	LZ21206502	VIANOPOLIS	21/10/2019 22:17:26	21/10/2019 22:17:26	21/10/2019 22:17:26	22/10/2019 00:43:01	2,43	1	2,4263889	CHI
201910741804	GOIANIA	AP11169406	INDEPENDENCIA S2	21/10/2019 22:18:42	21/10/2019 22:18:42	21/10/2019 22:18:42	22/10/2019 05:00:01	6,69	41	274,23306	CHI
201910741820	LUZIANIA	LZ12330886	VIANOPOLIS	21/10/2019 22:22:31	21/10/2019 22:22:31	21/10/2019 22:22:31	22/10/2019 12:06:41	13,74	3	41,208333	CHI
201910741820	LUZIANIA	LZ12264837LD	VIANOPOLIS	21/10/2019 22:22:31	21/10/2019 22:22:31	21/10/2019 22:22:31	22/10/2019 14:39:02	16,28	4	65,101111	CHI
201910741822	ALEXANIA	8204657	MARAJOARA	21/10/2019 17:16:17	21/10/2019 17:16:17	21/10/2019 17:16:17	22/10/2019 15:56:22	22,67	1	22,668056	CHI
201910741822	SANTO ANTONIO DO DESCOBERTO	8204657	MARAJOARA	21/10/2019 17:16:17	21/10/2019 17:16:17	21/10/2019 17:16:17	22/10/2019 15:56:22	22,67	23	521,36528	CHI
201910741831	TRINDADE	10004843701	GOYA S1	21/10/2019 22:13:00	21/10/2019 22:13:00	21/10/2019 22:13:00	21/10/2019 23:35:31	1,38	1	1,3752778	CHI
201910741863	GOIANIA	GN11042201	FERROVIARIO S1	21/10/2019 22:26:46	21/10/2019 22:26:46	21/10/2019 22:26:46	22/10/2019 02:40:00	4,22	168	709,05333	CHI
201910741865	CAMPO ALEGRE DE GOIAS	02250424	CAMPO ALEGRE DE GOIAS	21/10/2019 22:25:21	22/10/2019 12:45:11	21/10/2019 22:25:21	22/10/2019 12:44:51	14,32	51	730,575	CHI
201910741865	CAMPO ALEGRE DE GOIAS	02250424	CAMPO ALEGRE DE GOIAS	21/10/2019 22:25:21	22/10/2019 12:45:11	21/10/2019 22:25:21	22/10/2019 18:25:12	20,00	255	5099,3625	CHI
201910741865	CATALAO	02250424	CAMPO ALEGRE DE GOIAS	21/10/2019 22:25:21	22/10/2019 12:45:11	21/10/2019 22:25:21	22/10/2019 18:25:12	20,00	21	419,9475	CHI
201910741865	DISTRITO FEDERAL	02250424	CAMPO ALEGRE DE GOIAS	21/10/2019 22:25:21	22/10/2019 12:45:11	21/10/2019 22:25:21	22/10/2019 18:25:12	20,00	1	19,9975	CHI
201910741865	IPAMERI	02250424	CAMPO ALEGRE DE GOIAS	21/10/2019 22:25:21	22/10/2019 12:45:11	21/10/2019 22:25:21	22/10/2019 18:25:12	20,00	49	979,8775	CHI
201910741865	CAMPO ALEGRE DE GOIAS	02250424	CAMPO ALEGRE DE GOIAS	21/10/2019 22:25:21	22/10/2019 12:45:11	22/10/2019 12:45:11	22/10/2019 18:25:12	5,67	51	289,01417	CHI
201910741868	CATALAO	CT11333538	CATALAO S2	21/10/2019 22:32:56	21/10/2019 22:32:56	21/10/2019 22:32:56	22/10/2019 06:30:10	7,95	98	779,48111	DIA CRÍTICO
201910741873	FIRMINOPOLIS	FR21105340	FIRMINOPOLIS S1	21/10/2019 22:34:56	21/10/2019 22:34:56	21/10/2019 22:34:56	22/10/2019 11:57:00	13,37	1	13,367778	DIA CRÍTICO
201910741877	EDEIA	EA12223421	EDEIA	21/10/2019 22:23:51	21/10/2019 22:23:51	21/10/2019 22:23:51	22/10/2019 09:14:00	10,84	355	3846,7208	CHI
201910741902	GOIANIA	GN11213647	XAVANTES	21/10/2019 22:41:38	21/10/2019 22:41:38	21/10/2019 22:41:38	22/10/2019 03:12:01	4,51	95	428,10694	CHI
201910741904	AGUAS LINDAS DE GOIAS	LA11118900	AGUAS LINDAS DE GOIAS S2	21/10/2019 22:24:30	21/10/2019 22:24:30	21/10/2019 22:24:30	21/10/2019 23:49:01	1,41	202	284,53944	DIA CRÍTICO
201910741905	MINACU	4020011127	MINACU	21/10/2019 22:42:07	21/10/2019 22:42:07	21/10/2019 22:42:07	22/10/2019 00:24:01	1,70	1	1,6983333	CHI
201910741908	CALDAS NOVAS	CN11122150	SERRA DE CALDAS	21/10/2019 21:35:26	21/10/2019 21:35:26	21/10/2019 21:35:26	22/10/2019 04:00:00	6,41	135	865,275	CHI
201910741912	CACHOEIRA DOURADA	CD12000311	CACHOEIRA DOURADA	21/10/2019 22:43:28	21/10/2019 22:43:28	21/10/2019 22:43:28	23/10/2019 17:50:15	43,11	6	258,67833	DIA CRÍTICO
201910741921	CATALAO	CT11161382	CATALAO S1	21/10/2019 22:45:25	21/10/2019 22:45:25	21/10/2019 22:45:25	22/10/2019 13:45:00	14,99	6	89,958333	CHI
201910741924	ITUMBIARA	00980234	ITUMBIARA NOVA	21/10/2019 22:02:41	21/10/2019 22:02:41	21/10/2019 22:02:41	21/10/2019 23:16:35	1,23	7800	9607	CHI
201910741924	PANAMA	00980234	ITUMBIARA NOVA	21/10/2019 22:02:41	21/10/2019 22:02:41	21/10/2019 22:02:41	21/10/2019 23:16:35	1,23	105	129,325	CHI
201910741926	FAZENDA NOVA	FN12390148	IPORA	21/10/2019 22:47:29	21/10/2019 22:47:29	21/10/2019 22:47:29	23/10/2019 09:43:01	34,93	2	69,851111	CHI
201910741926	ISRAELANDIA	FN12390148	IPORA	21/10/2019 22:47:29	21/10/2019 22:47:29	21/10/2019 22:47:29	23/10/2019 09:43:01	34,93	10	349,25556	CHI
201910741934	GOIANIA	10615659	AEROPORTO S2	21/10/2019 22:48:27	21/10/2019 22:48:27	21/10/2019 22:48:27	22/10/2019 12:10:01	13,36	1	13,359444	CHI
201910741936	IPAMERI	IP21216236	IPAMERI	21/10/2019 22:48:51	21/10/2019 22:48:51	21/10/2019 22:48:51	22/10/2019 09:22:00	10,55	1	10,5525	CHI
201910741940	AMERICANO DO BRASIL	KB21129751	ANICUNS	21/10/2019 22:51:12	21/10/2019 22:51:12	21/10/2019 22:51:12	22/10/2019 10:10:00	11,31	1	11,313333	CHI

201910741942	SILVANIA	SV12270688	VIANOPOLIS	21/10/2019 22:51:54	21/10/2019 22:51:54	21/10/2019 22:51:54	22/10/2019 10:35:00	11,72	8	93,746667	CHI
201910741944	SENADOR CANEDO	SW12337752	SENADOR CANEDO	21/10/2019 22:52:25	21/10/2019 22:52:25	21/10/2019 22:52:25	21/10/2019 23:50:00	0,96	84	80,616667	CHI
201910741962	INHUMAS	IN21172583	INHUMAS S1	21/10/2019 23:12:03	21/10/2019 23:12:03	21/10/2019 23:12:03	22/10/2019 12:21:01	13,15	1	13,149444	CHI
201910741967	CACHOEIRA DOURADA	CD11000008	CACHOEIRA DOURADA	21/10/2019 22:18:55	21/10/2019 22:18:55	21/10/2019 22:18:55	22/10/2019 10:15:00	11,93	96	1145,7333	DIA CRÍTICO
201910741969	BONFINOPOLIS	920034081	CEPAIGO S2	21/10/2019 23:15:50	21/10/2019 23:15:50	21/10/2019 23:15:50	22/10/2019 08:43:01	9,45	1	9,4530556	CHI
201910741972	PLANALTINA	2960028977	PLANALTINA	21/10/2019 23:18:30	21/10/2019 23:18:30	21/10/2019 23:18:30	22/10/2019 00:56:00	1,63	1	1,625	CHI
201910741975	ITUMBIARA	BG12263567	ITUMBIARA VELHA S2	21/10/2019 23:19:02	21/10/2019 23:19:02	21/10/2019 23:19:02	22/10/2019 17:19:16	18,00	1	18,003889	CHI
201910741982	NOVA CRIXAS	NA11320889	NOVA CRIXAS	21/10/2019 23:15:37	21/10/2019 23:15:37	21/10/2019 23:15:37	22/10/2019 09:02:00	9,77	136	1329,1356	DIA CRÍTICO
201910741983	GOIANIA	GN11076707	ATLANTICO S1	21/10/2019 22:45:06	21/10/2019 22:45:06	21/10/2019 22:45:06	22/10/2019 01:06:01	2,35	60	140,91667	CHI
201910741992	TRINDADE	11895974	GOYA S1	21/10/2019 23:33:38	21/10/2019 23:33:38	21/10/2019 23:33:38	22/10/2019 12:23:01	12,82	1	12,823056	CHI
201910741993	SENADOR CANEDO	10019951670	SENADOR CANEDO	21/10/2019 23:34:47	21/10/2019 23:34:47	21/10/2019 23:34:47	22/10/2019 07:56:01	8,35	1	8,3538889	CHI
201910741997	PIRACANJUBA	PJ12079694	PIRACANJUBA	21/10/2019 23:39:26	21/10/2019 23:39:26	21/10/2019 23:39:26	22/10/2019 07:58:00	8,31	2	16,618889	CHI
201910742001	PALMEIRAS DE GOIAS	PL21274646	PALMEIRAS	21/10/2019 21:56	21/10/2019 21:56:46	21/10/2019 21:56:46	22/10/2019 13:41:26	15,74	1	15,744444	CHI
201910742001	PALMEIRAS DE GOIAS	PL12349319	PALMEIRAS	21/10/2019 21:56	21/10/2019 21:56:46	22/10/2019 13:08:47	22/10/2019 13:16:54	0,14	2	0,2705556	CHI
201910742008	IPAMERI	IP12095243	IPAMERI	21/10/2019 23:49:31	21/10/2019 23:49:31	21/10/2019 23:49:31	22/10/2019 07:06:00	7,27	7	50,923056	CHI
201910742011	FORMOSA	610124651	ITUIQUIRA	21/10/2019 23:51:28	21/10/2019 23:51:28	21/10/2019 23:51:28	22/10/2019 01:55:01	2,06	1	2,0591667	CHI
201910742016	JANDAIA	PU12205943	PARAUNA	21/10/2019 20:21:16	21/10/2019 20:21:16	21/10/2019 20:21:16	23/10/2019 11:10:52	38,83	4	155,30667	CHI
201910742016	PARAUNA	PU12205943	PARAUNA	21/10/2019 20:21:16	21/10/2019 20:21:16	21/10/2019 20:21:16	23/10/2019 11:10:52	38,83	28	1087,1467	CHI
201910742019	ANAPOLIS	20442920	JUNDIAI S1	21/10/2019 23:59:12	21/10/2019 23:59:12	21/10/2019 23:59:12	22/10/2019 00:51:01	0,86	1	0,8636111	CHI
201910742023	GOIANIA	GN11166687	ATLANTICO S1	22/10/2019 00:01:56	22/10/2019 00:01:56	22/10/2019 00:01:56	22/10/2019 10:52:01	10,83	100	1083,4722	CHI
201910742027	INHUMAS	IN12098344	INHUMAS S2	21/10/2019 23:42:50	21/10/2019 23:42:50	21/10/2019 23:42:50	22/10/2019 08:47:00	9,07	94	852,52778	CHI
201910742033	BONFINOPOLIS	BO12200295	GOIANIA LESTE S2	21/10/2019 23:13:06	21/10/2019 23:13:06	21/10/2019 23:13:06	22/10/2019 09:54:36	10,69	13	138,99167	CHI
201910742033	SENADOR CANEDO	BO12200295	GOIANIA LESTE S2	21/10/2019 23:13:06	21/10/2019 23:13:06	21/10/2019 23:13:06	22/10/2019 09:54:36	10,69	31	331,44167	CHI
201910742035	TRINDADE	TR11002504	GOYA S1	21/10/2019 22:37:09	21/10/2019 22:37:09	21/10/2019 22:37:09	22/10/2019 07:53:18	9,27	83	769,34083	CHI
201910742038	GOIANIA	10004640134	CARAJAS S1	22/10/2019 00:24:06	22/10/2019 00:24:06	22/10/2019 00:24:06	22/10/2019 12:49:00	12,42	1	12,415	CHI
201910742039	INHUMAS	IN32066319	INHUMAS S2	22/10/2019 00:16:21	22/10/2019 00:16:21	22/10/2019 00:16:21	22/10/2019 10:25:00	10,14	16	162,30667	CHI
201910742039	INHUMAS	IN32066319	INHUMAS S2	22/10/2019 00:16:21	22/10/2019 00:16:21	22/10/2019 00:16:21	22/10/2019 15:37:00	15,34	8	122,75333	CHI
201910742041	NOVO PLANALTO	TA12192342	NOVO PLANALTO	21/10/2019 21:19:00	21/10/2019 21:19:00	21/10/2019 21:19:00	22/10/2019 10:35:00	13,27	1	13,266667	CHI
201910742041	PORANGATU	TA12192342	NOVO PLANALTO	21/10/2019 21:19:00	21/10/2019 21:19:00	21/10/2019 21:19:00	22/10/2019 10:35:00	13,27	9	119,4	CHI
201910742046	AMARALINA	LC12340273	MARA ROSA	22/10/2019 00:36:23	22/10/2019 00:36:23	22/10/2019 00:36:23	22/10/2019 09:15:16	8,65	47	406,45861	CHI
201910742046	AMARALINA	LC11333901	MARA ROSA	22/10/2019 00:36:23	22/10/2019 00:36:23	22/10/2019 00:36:23	22/10/2019 10:32:59	9,94	39	387,79	CHI
201910742047	CALDAS NOVAS	CN11182608	SERRA DE CALDAS	22/10/2019 00:39:55	22/10/2019 00:39:55	22/10/2019 00:39:55	22/10/2019 10:14:01	9,57	15	143,525	CHI
201910742065	GOIANIA	GN10394632	AEROPORTO S3	22/10/2019 01:14:47	22/10/2019 16:21:21	22/10/2019 01:14:47	22/10/2019 02:08:41	0,90	1422	1277,43	CHI
201910742065	GOIANIA	GN13400989	AEROPORTO S3	22/10/2019 01:14:47	22/10/2019 16:21:21	22/10/2019 01:14:47	22/10/2019 03:45:45	2,52	32	80,515556	CHI
201910742065	GOIANIA	XX04360485	AEROPORTO S3	22/10/2019 01:14:47	22/10/2019 16:21:21	22/10/2019 01:14:47	22/10/2019 12:49:31	11,58	352	4075,7689	CHI
201910742065	GOIANIA	GN12000520	AEROPORTO S3	22/10/2019 01:14:47	22/10/2019 16:21:21	22/10/2019 16:21:21	22/10/2019 16:31:26	0,17	32	5,377778	CHI
201910742081	GOIANIA	GN11001888	GOIANIA LESTE S2	22/10/2019 08:29:25	22/10/2019 08:29:25	22/10/2019 08:29:25	22/10/2019 16:28:00	7,98	69	550,37083	CHI
201910742082	LUZIANIA	LZ12092906	MARAJOARA	22/10/2019 01:39:46	22/10/2019 01:39:46	22/10/2019 01:39:46	22/10/2019 07:33:00	5,89	20	117,74444	CHI
201910742084	INHUMAS	IN12086981	INHUMAS S2	22/10/2019 01:45:19	22/10/2019 01:45:19	22/10/2019 01:45:19	22/10/2019 07:22:12	5,61	644	3615,8811	CHI
201910742087	APARECIDA DE GOIANIA	AP11140206	REAL S1	22/10/2019 01:53:15	22/10/2019 01:53:15	22/10/2019 01:53:15	22/10/2019 07:11:00	5,30	53	280,67917	CHI
201910742089	APARECIDA DE GOIANIA	15166375	INDEPENDENCIA S2	22/10/2019 01:58:47	22/10/2019 01:58:47	22/10/2019 01:58:47	22/10/2019 04:58:01	2,99	1	2,9872222	CHI
201910742095	JESUPOLIS	8035066	SAO FRANCISCO DE GOIAS	22/10/2019 02:08:31	22/10/2019 02:08:31	22/10/2019 02:08:31	22/10/2019 12:15:00	10,11	16	161,72889	CHI
201910742095	SAO FRANCISCO DE GOIAS	8035066	SAO FRANCISCO DE GOIAS	22/10/2019 02:08:31	22/10/2019 02:08:31	22/10/2019 02:08:31	22/10/2019 12:15:00	10,11	71	717,67194	CHI
201910742099	ITUMBIARA	IT11143916	ITUMBIARA NOVA	21/10/2019 23:57:37	21/10/2019 23:57:37	21/10/2019 23:57:37	22/10/2019 04:15:01	4,29	114	489,06	CHI

201910742110	CRISTALINA	KR21082833	PAMPLONA	22/10/2019 02:56:52	22/10/2019 02:56:52	22/10/2019 02:56:52	22/10/2019 13:11:01	10,24	1	10,235833	CHI
201910742114	APARECIDA DE GOIANIA	AP11035945	REAL S2	22/10/2019 03:06:53	22/10/2019 03:06:53	22/10/2019 03:06:53	22/10/2019 08:50:00	5,72	169	966,44528	CHI
201910742116	JARAGUA	70023852	JARAGUA	22/10/2019 03:12:36	22/10/2019 03:12:36	22/10/2019 03:12:36	22/10/2019 05:07:01	1,91	1	1,9069444	CHI
201910742120	RUBIATABA	780035525	RUBIATABA	22/10/2019 03:27:08	22/10/2019 03:27:08	22/10/2019 03:27:08	22/10/2019 05:50:00	2,38	1	2,3811111	CHI
201910742124	GOIANIA	GN12151986	MEIA PONTE	22/10/2019 02:39:35	22/10/2019 02:39:35	22/10/2019 02:39:35	22/10/2019 06:59:00	4,32	564	2438,5167	CHI
201910742125	GOIANESIA	GE11372408	GOIANESIA S1	22/10/2019 03:52:16	22/10/2019 03:52:16	22/10/2019 03:52:16	22/10/2019 09:14:00	5,36	1	5,3622222	CHI
201910742149	INHUMAS	IN12066320	INHUMAS S2	22/10/2019 04:31:53	22/10/2019 04:31:53	22/10/2019 04:31:53	22/10/2019 10:34:00	6,04	23	138,81139	CHI
201910742150	BONOPOLIS	BX21168223	SAO MIGUEL DO ARAGUAIA	22/10/2019 04:32:13	22/10/2019 04:32:13	22/10/2019 04:32:13	22/10/2019 09:40:00	5,13	1	5,1297222	CHI
201910742153	TRINDADE	40131180	TRINDADE	22/10/2019 04:38:39	22/10/2019 04:38:39	22/10/2019 04:38:39	22/10/2019 12:19:51	7,69	1	7,6866667	CHI
201910742155	PIRENOPOLIS	PV12362263	CORUMBA	22/10/2019 04:39:24	22/10/2019 04:39:24	22/10/2019 04:39:24	22/10/2019 12:44:00	8,08	13	104,99667	CHI
201910742162	PONTALINA	PK12063339	PONTALINA	22/10/2019 04:49:17	22/10/2019 04:49:17	22/10/2019 04:49:17	23/10/2019 13:20:01	32,51	2	65,024444	CHI
201910742187	AVELINOPOLIS	AV12020309	ANICUNS	22/10/2019 05:15:53	22/10/2019 05:15:53	22/10/2019 05:15:53	22/10/2019 09:10:01	3,90	22	85,848889	CHI
201910742197	PALESTINA DE GOIAS	PY12223011	PALESTINA	22/10/2019 05:06:24	23/10/2019 16:46:23	22/10/2019 05:06:24	22/10/2019 11:28:40	6,37	58	369,52444	CHI
201910742197	PALESTINA DE GOIAS	PY12026684LD	PALESTINA	22/10/2019 05:06:24	23/10/2019 16:46:23	22/10/2019 05:06:24	22/10/2019 14:45:51	9,66	20	193,15	CHI
201910742197	PALESTINA DE GOIAS	PY12120619LD	PALESTINA	22/10/2019 05:06:24	23/10/2019 16:46:23	22/10/2019 05:06:24	22/10/2019 15:43:27	10,62	11	116,7925	CHI
201910742197	PALESTINA DE GOIAS	PY12396122	PALESTINA	22/10/2019 05:06:24	23/10/2019 16:46:23	22/10/2019 05:06:24	22/10/2019 17:00:27	11,90	2	23,801667	CHI
201910742197	PALESTINA DE GOIAS	PY12187391	PALESTINA	22/10/2019 05:06:24	23/10/2019 16:46:23	22/10/2019 05:06:24	22/10/2019 17:44:39	12,64	2	25,275	CHI
201910742197	PALESTINA DE GOIAS	PY12132875	PALESTINA	22/10/2019 05:06:24	23/10/2019 16:46:23	22/10/2019 05:06:24	22/10/2019 19:37:07	14,51	8	116,09556	CHI
201910742197	PALESTINA DE GOIAS	PY12354532LD	PALESTINA	22/10/2019 05:06:24	23/10/2019 16:46:23	22/10/2019 05:06:24	23/10/2019 14:56:13	33,83	7	236,81194	CHI
201910742197	PALESTINA DE GOIAS	PY12223011	PALESTINA	22/10/2019 05:06:24	23/10/2019 16:46:23	22/10/2019 05:06:24	24/10/2019 18:42:12	61,60	2	123,19333	CHI
201910742197	PALESTINA DE GOIAS	PY12223011	PALESTINA	22/10/2019 05:06:24	23/10/2019 16:46:23	23/10/2019 11:22:14	23/10/2019 13:52:35	2,51	8	20,046667	CHI
201910742197	PALESTINA DE GOIAS	PY12223011	PALESTINA	22/10/2019 05:06:24	23/10/2019 16:46:23	23/10/2019 12:28:45	23/10/2019 13:52:35	1,40	95	132,73611	CHI
201910742197	PALESTINA DE GOIAS	PY12223011	PALESTINA	22/10/2019 05:06:24	23/10/2019 16:46:23	23/10/2019 16:22:36	24/10/2019 18:42:12	26,33	7	184,28667	CHI
201910742197	PALESTINA DE GOIAS	PY12223011	PALESTINA	22/10/2019 05:06:24	23/10/2019 16:46:23	23/10/2019 16:46:23	24/10/2019 13:37:39	20,85	3	62,563333	CHI
201910742197	PALESTINA DE GOIAS	PY12223011	PALESTINA	22/10/2019 05:06:24	23/10/2019 16:46:23	23/10/2019 16:46:23	24/10/2019 17:01:45	24,26	57	1382,5983	CHI
201910742197	PALESTINA DE GOIAS	PY12223011	PALESTINA	22/10/2019 05:06:24	23/10/2019 16:46:23	23/10/2019 16:46:23	24/10/2019 18:42:12	25,93	44	1140,9322	CHI
201910742204	LUZIANIA	LZ11183985	PACAEMBU S1	22/10/2019 05:24:46	22/10/2019 05:24:46	22/10/2019 05:24:46	22/10/2019 07:43:00	2,30	8	18,431111	CHI
201910742205	CRISTALINA	KR12351414	PAMPLONA	22/10/2019 05:16:47	22/10/2019 05:16:47	22/10/2019 05:16:47	22/10/2019 10:24:01	5,12	6	30,723333	CHI
201910742207	CORUMBA DE GOIAS	260006142	CORUMBA	22/10/2019 05:26:42	22/10/2019 05:26:42	22/10/2019 05:26:42	22/10/2019 08:44:00	3,29	1	3,2883333	CHI
201910742211	GOIANESIA	GE12372415	GOIANESIA S1	22/10/2019 05:15:39	22/10/2019 05:15:39	22/10/2019 05:15:39	22/10/2019 07:06:00	1,84	27	49,6575	CHI
201910742214	MAIRIPOTABA	MR12000060RE	MORRINHOS	22/10/2019 05:31:39	22/10/2019 05:31:39	22/10/2019 05:31:39	22/10/2019 09:33:00	4,02	12	48,27	DIA CRÍTICO
201910742214	MORRINHOS	MR12000060RE	MORRINHOS	22/10/2019 05:31:39	22/10/2019 05:31:39	22/10/2019 05:31:39	22/10/2019 09:33:00	4,02	29	116,6525	DIA CRÍTICO
201910742214	PIRACANJUBA	MR12000060RE	MORRINHOS	22/10/2019 05:31:39	22/10/2019 05:31:39	22/10/2019 05:31:39	22/10/2019 09:33:00	4,02	6	24,135	DIA CRÍTICO
201910742214	PONTALINA	MR12000060RE	MORRINHOS	22/10/2019 05:31:39	22/10/2019 05:31:39	22/10/2019 05:31:39	22/10/2019 09:33:00	4,02	12	48,27	DIA CRÍTICO
201910742223	ITUMBIARA	IT11404679	PARANAIBA	22/10/2019 03:59:06	22/10/2019 03:59:06	22/10/2019 03:59:06	22/10/2019 07:11:00	3,20	87	278,255	DIA CRÍTICO
201910742232	ITUMBIARA	8748641	ITUMBIARA NOVA	22/10/2019 08:35:53	22/10/2019 05:40:56	22/10/2019 05:40:56	22/10/2019 09:54:55	4,23	916	3877,4789	CHI
201910742232	ITUMBIARA	IT13000171	ITUMBIARA NOVA	22/10/2019 08:35:53	22/10/2019 05:40:56	22/10/2019 08:35:53	22/10/2019 09:54:23	1,31	1695	2217,625	CHI
201910742244	ABADIA DE GOIAS	LG11373820	INDEPENDENCIA S2	22/10/2019 05:45:45	22/10/2019 05:45:45	22/10/2019 05:45:45	22/10/2019 09:21:01	3,59	25	89,694444	CHI
201910742247	ITAGUARU	IC12219965	ITABERAI S1	22/10/2019 05:47:21	22/10/2019 05:47:21	22/10/2019 05:47:21	22/10/2019 12:20:00	6,54	8	52,353333	CHI
201910742252	HIDROLANDIA	7870558	INDEPENDENCIA S1	22/10/2019 06:33:32	22/10/2019 06:33:32	22/10/2019 06:33:32	22/10/2019 08:50:00	2,27	18	40,94	CHI
201910742264	INHUMAS	IX12200068	INHUMAS S1	22/10/2019 04:00:52	22/10/2019 04:00:52	22/10/2019 04:00:52	22/10/2019 08:09:24	4,14	126	521,92	CHI
201910742264	ITAUCU	IX12200068	INHUMAS S1	22/10/2019 04:00:52	22/10/2019 04:00:52	22/10/2019 04:00:52	22/10/2019 08:09:24	4,14	31	128,40889	CHI
201910742267	GOIATUBA	GT21050348	GOIATUBA S1	22/10/2019 05:54:50	22/10/2019 05:54:50	22/10/2019 05:54:50	23/10/2019 17:08:00	35,22	1	35,219444	DIA CRÍTICO
201910742271	ORIZONA	OZ12113015	VIANOPOLIS	22/10/2019 05:55:28	22/10/2019 05:55:28	22/10/2019 05:55:28	22/10/2019 11:48:00	5,88	2	11,751111	CHI

201910742271	VIANOPOLIS	OZ12113015	VIANOPOLIS	22/10/2019 05:55:28	22/10/2019 05:55:28	22/10/2019 05:55:28	22/10/2019 11:48:00	5,88	21	123,38667	CHI
201910742274	ANAPOLIS	AN11101540	JUNDIAI S2	22/10/2019 05:56:20	22/10/2019 05:56:20	22/10/2019 05:56:20	22/10/2019 07:30:00	1,56	129	201,38333	CHI
201910742276	AGUAS LINDAS DE GOIAS	LA12044225	AGUAS LINDAS DE GOIAS S2	22/10/2019 05:56:41	22/10/2019 05:56:41	22/10/2019 05:56:41	22/10/2019 07:47:00	1,84	62	113,99389	DIA CRÍTICO
201910742280	CAVALCANTE	CJ12340540	MINACU	22/10/2019 05:58:08	22/10/2019 05:58:08	22/10/2019 05:58:08	24/10/2019 10:14:00	52,26	2	104,52889	CHI
201910742293	EDEIA	EA13282649	VICENTINOPOLIS	22/10/2019 06:01:15	22/10/2019 06:01:15	22/10/2019 06:01:15	22/10/2019 15:25:19	9,40	11	103,41222	DIA CRÍTICO
201910742293	VICENTINOPOLIS	EA13282649	VICENTINOPOLIS	22/10/2019 06:01:15	22/10/2019 06:01:15	22/10/2019 06:01:15	22/10/2019 15:25:19	9,40	1	9,4011111	DIA CRÍTICO
201910742300	GOIATUBA	GT12296905	GOIATUBA S2	22/10/2019 06:01:46	22/10/2019 06:01:46	22/10/2019 06:01:46	22/10/2019 19:58:00	13,94	6	83,623333	CHI
201910742306	ESTRELA DO NORTE	ET12182387	MARA ROSA	22/10/2019 06:04:07	22/10/2019 06:04:07	22/10/2019 06:04:07	23/10/2019 14:40:00	32,60	3	97,794167	CHI
201910742352	GOIANIA	02402274	AEROPORTO S3	22/10/2019 06:01:45	22/10/2019 06:01:45	22/10/2019 06:01:45	22/10/2019 06:06:21	0,08	32	2,4533333	CHI
201910742352	GOIANIA	02402274	AEROPORTO S3	22/10/2019 06:01:45	22/10/2019 06:01:45	22/10/2019 06:01:45	22/10/2019 06:10:16	0,14	1421	201,70306	CHI
201910742352	GOIANIA	GN16407231	AEROPORTO S3	22/10/2019 06:01:45	22/10/2019 06:01:45	22/10/2019 06:04:21	22/10/2019 06:07:21	0,05	1298	64,9	CHI
201910742358	GOIAS	8530777	GOIAS	22/10/2019 05:59:02	22/10/2019 05:59:02	22/10/2019 05:59:02	22/10/2019 11:50:00	5,85	58	339,26778	CHI
201910742382	CAMPINACU	FO12197186	PORANGATU	22/10/2019 06:17:08	22/10/2019 06:17:08	22/10/2019 06:17:08	22/10/2019 09:49:00	3,53	3	10,593333	CHI
201910742382	CAMPINORTE	FO12197186	PORANGATU	22/10/2019 06:17:08	22/10/2019 06:17:08	22/10/2019 06:17:08	22/10/2019 09:49:00	3,53	29	102,40222	CHI
201910742382	FORMOSO	FO12197186	PORANGATU	22/10/2019 06:17:08	22/10/2019 06:17:08	22/10/2019 06:17:08	22/10/2019 09:49:00	3,53	3	10,593333	CHI
201910742393	NOVA VENEZA	NV21111320	INHUMAS S1	22/10/2019 06:18:46	22/10/2019 06:18:46	22/10/2019 06:18:46	22/10/2019 10:36:02	4,29	1	4,2877778	CHI
201910742395	ITUMBIARA	CD12097345RE	CACHOEIRA DOURADA	22/10/2019 06:19:16	22/10/2019 06:19:16	22/10/2019 06:19:16	22/10/2019 15:24:01	9,08	8	72,633333	DIA CRÍTICO
201910742396	PLANALTINA	PI12100880	PLANALTINA	22/10/2019 06:19:23	22/10/2019 06:19:23	22/10/2019 06:19:23	22/10/2019 10:35:00	4,26	97	413,24694	DIA CRÍTICO
201910742397	BOM JESUS DE GOIAS	1250013176	BOM JESUS DE GOIAS	22/10/2019 06:19:24	22/10/2019 06:19:24	22/10/2019 06:19:24	22/10/2019 09:42:00	3,38	1	3,3766667	CHI
201910742407	GOIATUBA	VI12329055	VICENTINOPOLIS	22/10/2019 05:07:42	22/10/2019 05:07:42	22/10/2019 05:07:42	22/10/2019 09:46:00	4,64	11	51,021667	DIA CRÍTICO
201910742407	VICENTINOPOLIS	VI12329055	VICENTINOPOLIS	22/10/2019 05:07:42	22/10/2019 05:07:42	22/10/2019 05:07:42	22/10/2019 09:46:00	4,64	26	120,59667	DIA CRÍTICO
201910742409	CATALAO	CT11250213	CATALAO S1	22/10/2019 06:20:30	22/10/2019 06:20:30	22/10/2019 06:20:30	22/10/2019 13:08:31	6,80	104	707,22889	CHI
201910742413	VICENTINOPOLIS	VI12218168	VICENTINOPOLIS	22/10/2019 06:01:15	22/10/2019 06:01:15	22/10/2019 06:01:15	22/10/2019 08:25:00	2,40	47	112,60417	DIA CRÍTICO
201910742414	URUACU	10010874524	URUACU	22/10/2019 06:21:09	22/10/2019 06:21:09	22/10/2019 06:21:09	22/10/2019 09:06:40	2,76	1	2,7586111	CHI
201910742427	IPAMERI	IP12042440	IPAMERI	22/10/2019 06:25:26	22/10/2019 06:25:26	22/10/2019 06:25:26	22/10/2019 16:51:00	10,43	2	20,852222	CHI
201910742429	INHUMAS	IN21253104	INHUMAS S1	22/10/2019 06:26:09	22/10/2019 09:53:55	22/10/2019 06:26:09	22/10/2019 08:15:41	1,83	1	1,8255556	CHI
201910742429	INHUMAS	IN21253104	INHUMAS S1	22/10/2019 06:26:09	22/10/2019 09:53:55	22/10/2019 09:53:55	22/10/2019 13:42:05	3,80	1	3,8027778	CHI
201910742429	INHUMAS	IN21347728	INHUMAS S1	22/10/2019 06:26:09	22/10/2019 09:53:55	22/10/2019 10:19:31	22/10/2019 13:08:14	2,81	1	2,8119444	CHI
201910742445	GOIATUBA	GT12052877	GOIATUBA S1	22/10/2019 06:28:33	22/10/2019 06:28:33	22/10/2019 06:28:33	23/10/2019 08:43:00	26,24	3	78,7225	DIA CRÍTICO
201910742453	GOIAS	NB12064413LD	MATRINCHA	22/10/2019 08:24:06	22/10/2019 08:24:06	22/10/2019 08:24:06	22/10/2019 17:05:01	8,68	1	8,6819444	CHI
201910742453	NOVO BRASIL	NB12064413LD	MATRINCHA	22/10/2019 08:24:06	22/10/2019 08:24:06	22/10/2019 08:24:06	22/10/2019 17:05:01	8,68	30	260,45833	CHI
201910742454	GOIANESIA	GE12384157	GOIANESIA S2	22/10/2019 06:30:59	22/10/2019 06:30:59	22/10/2019 06:30:59	22/10/2019 08:30:00	1,98	7	13,885278	CHI
201910742469	AMERICANO DO BRASIL	KB12382581	ANICUNS	22/10/2019 05:13:24	22/10/2019 05:13:24	22/10/2019 05:13:24	22/10/2019 09:27:00	4,23	9	38,04	CHI
201910742469	ANICUNS	KB12382581	ANICUNS	22/10/2019 05:13:24	22/10/2019 05:13:24	22/10/2019 05:13:24	22/10/2019 09:27:00	4,23	14	59,173333	CHI
201910742473	PIRACANJUBA	6418393	PIRACANJUBA	22/10/2019 06:23:36	22/10/2019 06:23:36	22/10/2019 06:23:36	22/10/2019 12:43:00	6,32	2	12,646667	CHI
201910742484	CALDAS NOVAS	CN11049916	CALDAS NOVAS S2	22/10/2019 06:35:47	22/10/2019 06:35:47	22/10/2019 06:35:47	22/10/2019 17:07:02	10,52	47	494,47917	CHI
201910742485	LUZIANIA	LZ12261073	MARAJOARA	22/10/2019 06:35:56	22/10/2019 06:35:56	22/10/2019 06:35:56	22/10/2019 08:32:00	1,93	5	9,6722222	CHI
201910742496	BELA VISTA DE GOIAS	BV12080451	BELA VISTA S2	22/10/2019 06:05:11	22/10/2019 06:05:11	22/10/2019 06:05:11	22/10/2019 09:11:00	3,10	35	108,39306	CHI
201910742500	CATURAI	CK21226551	GOIANIRA	22/10/2019 06:40:51	22/10/2019 06:40:51	22/10/2019 06:40:51	22/10/2019 08:37:49	1,95	2	3,8988889	CHI
201910742506	SAO MIGUEL DO ARAGUAIA	SM12358733	SAO MIGUEL DO ARAGUAIA	22/10/2019 06:06:04	22/10/2019 06:06:04	22/10/2019 06:06:04	22/10/2019 17:38:00	11,53	20	230,64444	CHI
201910742519	PONTALINA	PK21102511	PONTALINA	22/10/2019 06:44:21	22/10/2019 06:44:21	22/10/2019 06:44:21	23/10/2019 17:39:01	34,91	1	34,911111	CHI
201910742524	CORUMBAIBA	IP12021532	IPAMERI	22/10/2019 06:45:19	22/10/2019 06:45:19	22/10/2019 06:45:19	22/10/2019 17:18:00	10,54	2	21,089444	CHI
201910742524	IPAMERI	IP12021532	IPAMERI	22/10/2019 06:45:19	22/10/2019 06:45:19	22/10/2019 06:45:19	22/10/2019 17:18:00	10,54	1	10,544722	CHI
201910742526	MUNDO NOVO DE GOIAS	MH12274895	NOVA CRIXAS	22/10/2019 06:28:06	22/10/2019 06:28:06	22/10/2019 06:28:06	22/10/2019 14:21:00	7,88	15	118,225	CHI

201910742533	GOIANIA	GN11169180	FERROVIARIO S2	22/10/2019 06:46:54	22/10/2019 06:46:54	22/10/2019 06:46:54	22/10/2019 12:21:07	5,57	34	189,38944	CHI
201910742534	ITUMBIARA	IT11385753	ITUMBIARA NOVA	22/10/2019 05:40:56	22/10/2019 05:40:56	22/10/2019 05:40:56	22/10/2019 10:10:01	4,48	96	430,53333	CHI
201910742538	MUTUNOPOLIS	MU11268742	MARA ROSA	22/10/2019 06:48:29	22/10/2019 06:48:29	22/10/2019 06:48:29	22/10/2019 09:03:00	2,24	2	4,4838889	CHI
201910742548	JUSSARA	JR12229982	JUSSARA	21/10/2019 10:40:29	21/10/2019 10:40:29	21/10/2019 10:40:29	22/10/2019 14:50:56	28,17	6	169,045	CHI
201910742552	IPAMERI	IP12359101	IPAMERI	22/10/2019 06:52:10	22/10/2019 06:52:10	22/10/2019 06:52:10	22/10/2019 08:54:00	2,03	9	18,275	CHI
201910742558	MINEIROS	PW12000116	PARQUE DAS EMAS	21/10/2019 18:43:47	21/10/2019 18:43:47	21/10/2019 18:43:47	22/10/2019 15:51:01	21,12	4	84,482222	DIA CRÍTICO
201910742558	PORTELANDIA	PW12000116	PARQUE DAS EMAS	21/10/2019 18:43:47	21/10/2019 18:43:47	21/10/2019 18:43:47	22/10/2019 15:51:01	21,12	5	105,60278	DIA CRÍTICO
201910742559	FIRMINOPOLIS	RP12206100	FIRMINOPOLIS S2	21/10/2019 13:27:49	23/10/2019 01:02:10	21/10/2019 13:27:49	23/10/2019 01:01:44	35,57	2	71,130556	CHI
201910742559	SAO JOAO DA PARAUNA	RP12206100	FIRMINOPOLIS S2	21/10/2019 13:27:49	23/10/2019 01:02:10	21/10/2019 13:27:49	23/10/2019 01:01:44	35,57	2	71,130556	CHI
201910742559	SAO JOAO DA PARAUNA	RP12206100	FIRMINOPOLIS S2	21/10/2019 13:27:49	23/10/2019 01:02:10	23/10/2019 01:02:10	23/10/2019 12:35:35	11,56	2	23,113889	CHI
201910742559	FIRMINOPOLIS	RP12259073LD	FIRMINOPOLIS S2	21/10/2019 13:27:49	23/10/2019 01:02:10	23/10/2019 01:02:10	23/10/2019 18:29:39	17,46	3	52,374167	CHI
201910742559	SAO JOAO DA PARAUNA	RP12259073LD	FIRMINOPOLIS S2	21/10/2019 13:27:49	23/10/2019 01:02:10	23/10/2019 01:02:10	23/10/2019 18:29:39	17,46	2	34,916111	CHI
201910742560	ITUMBIARA	IT12273932	ITUMBIARA NOVA	22/10/2019 05:14:52	22/10/2019 05:14:52	22/10/2019 05:14:52	22/10/2019 11:20:00	6,09	254	1545,7311	CHI
201910742563	MARA ROSA	UP12294696	NOVA CRIXAS	21/10/2019 18:35:30	21/10/2019 18:35:30	21/10/2019 18:35:30	22/10/2019 14:44:41	20,15	2	40,306111	DIA CRÍTICO
201910742563	SANTA TEREZINHA DE GOIAS	UP12294696	NOVA CRIXAS	21/10/2019 18:35:30	21/10/2019 18:35:30	21/10/2019 18:35:30	22/10/2019 14:44:41	20,15	1	20,153056	DIA CRÍTICO
201910742563	UIRAPURU	UP12294696	NOVA CRIXAS	21/10/2019 18:35:30	21/10/2019 18:35:30	21/10/2019 18:35:30	22/10/2019 14:44:41	20,15	4	80,612222	DIA CRÍTICO
201910742563	AMARALINA	UP12294696	NOVA CRIXAS	21/10/2019 18:35:30	21/10/2019 18:35:30	21/10/2019 18:35:30	22/10/2019 18:52:07	24,28	21	509,81583	DIA CRÍTICO
201910742563	MARA ROSA	UP12294696	NOVA CRIXAS	21/10/2019 18:35:30	21/10/2019 18:35:30	21/10/2019 18:35:30	22/10/2019 18:52:07	24,28	36	873,97	DIA CRÍTICO
201910742563	AMARALINA	LC12208424LD	NOVA CRIXAS	21/10/2019 18:35:30	21/10/2019 18:35:30	21/10/2019 18:35:30	23/10/2019 14:19:51	43,74	1	43,739167	DIA CRÍTICO
201910742563	AMARALINA	UP12294696	NOVA CRIXAS	21/10/2019 18:35:30	21/10/2019 18:35:30	21/10/2019 18:35:30	23/10/2019 14:19:51	43,74	18	787,305	DIA CRÍTICO
201910742563	MARA ROSA	UP12294696	NOVA CRIXAS	21/10/2019 18:35:30	21/10/2019 18:35:30	21/10/2019 18:35:30	23/10/2019 14:19:51	43,74	6	262,435	DIA CRÍTICO
201910742563	AMARALINA	UP12294696	NOVA CRIXAS	21/10/2019 18:35:30	21/10/2019 18:35:30	21/10/2019 18:35:30	26/10/2019 12:36:39	114,02	5	570,09583	DIA CRÍTICO
201910742563	AMARALINA	UP12294696	NOVA CRIXAS	21/10/2019 18:35:30	21/10/2019 18:35:30	21/10/2019 18:35:30	26/10/2019 14:20:18	115,75	2	231,49333	DIA CRÍTICO
201910742563	AMARALINA	UP12294696	NOVA CRIXAS	21/10/2019 18:35:30	21/10/2019 18:35:30	21/10/2019 18:35:30	28/10/2019 18:50:22	168,25	4	672,99111	DIA CRÍTICO
201910742563	AMARALINA	UP12294696	NOVA CRIXAS	21/10/2019 18:35:30	21/10/2019 18:35:30	21/10/2019 18:35:30	28/10/2019 19:37:04	169,03	2	338,05222	DIA CRÍTICO
201910742563	AMARALINA	MQ12230335LD	NOVA CRIXAS	21/10/2019 18:35:30	21/10/2019 18:35:30	26/10/2019 13:10:58	26/10/2019 13:43:26	0,54	5	2,7055556	DIA CRÍTICO
201910742563	AMARALINA	UP12294696	NOVA CRIXAS	21/10/2019 18:35:30	21/10/2019 18:35:30	26/10/2019 21:07:01	27/10/2019 14:52:00	17,75	21	372,74417	DIA CRÍTICO
201910742563	MARA ROSA	UP12294696	NOVA CRIXAS	21/10/2019 18:35:30	21/10/2019 18:35:30	26/10/2019 21:07:01	27/10/2019 14:52:00	17,75	38	674,48944	DIA CRÍTICO
201910742563	SANTA TEREZINHA DE GOIAS	UP12294696	NOVA CRIXAS	21/10/2019 18:35:30	21/10/2019 18:35:30	26/10/2019 21:07:01	27/10/2019 14:52:00	17,75	1	17,749722	DIA CRÍTICO
201910742563	UIRAPURU	UP12294696	NOVA CRIXAS	21/10/2019 18:35:30	21/10/2019 18:35:30	26/10/2019 21:07:01	27/10/2019 14:52:00	17,75	4	70,998889	DIA CRÍTICO
201910742563	AMARALINA	UP12294696	NOVA CRIXAS	21/10/2019 18:35:30	21/10/2019 18:35:30	26/10/2019 21:07:01	28/10/2019 09:33:25	36,44	18	655,92	DIA CRÍTICO
201910742563	MARA ROSA	UP12294696	NOVA CRIXAS	21/10/2019 18:35:30	21/10/2019 18:35:30	26/10/2019 21:07:01	28/10/2019 09:33:25	36,44	6	218,64	DIA CRÍTICO
201910742563	AMARALINA	UP12294696	NOVA CRIXAS	21/10/2019 18:35:30	21/10/2019 18:35:30	26/10/2019 21:07:01	28/10/2019 18:50:22	45,72	7	320,0575	DIA CRÍTICO
201910742563	AMARALINA	LC12208424LD	NOVA CRIXAS	21/10/2019 18:35:30	21/10/2019 18:35:30	28/10/2019 02:12:33	28/10/2019 09:33:25	7,35	1	7,3477778	DIA CRÍTICO
201910742566	SENADOR CANEDO	SW21380148	SENADOR CANEDO	22/10/2019 06:55:14	22/10/2019 06:55:14	22/10/2019 06:55:14	22/10/2019 09:05:00	2,16	1	2,1627778	CHI
201910742571	IPAMERI	IP21195225	IPAMERI	22/10/2019 06:55:58	22/10/2019 06:55:58	22/10/2019 06:55:58	22/10/2019 10:35:01	3,65	1	3,6508333	CHI
201910742573	PALMEIRAS DE GOIAS	PL21005764	FIRMINOPOLIS S2	22/10/2019 06:56:13	22/10/2019 06:56:13	22/10/2019 06:56:13	25/10/2019 08:41:39	73,76	1	73,757222	CHI
201910742574	MORRINHOS	MR12352575	MORRINHOS	22/10/2019 06:56:37	22/10/2019 06:56:37	22/10/2019 06:56:37	22/10/2019 14:29:00	7,54	51	384,52583	DIA CRÍTICO
201910742587	SANTA TEREZINHA DE GOIAS	SG12308947	SANTA TEREZINHA	22/10/2019 06:57:47	22/10/2019 06:57:47	22/10/2019 06:57:47	22/10/2019 14:35:00	7,62	3	22,860833	CHI
201910742599	NEROPOLIS	NR12319547	NEROPOLIS S2	22/10/2019 06:59:48	22/10/2019 06:59:48	22/10/2019 06:59:48	22/10/2019 12:20:32	5,35	4	21,382222	DIA CRÍTICO
201910742602	FORMOSA	FA21329740	ITUIQUIRA	22/10/2019 07:00:03	22/10/2019 07:00:03	22/10/2019 07:00:03	22/10/2019 23:33:59	16,57	1	16,565556	DIA CRÍTICO
201910742605	IACIARA	IA21117777	IACIARA S1	22/10/2019 07:00:57	22/10/2019 07:00:57	22/10/2019 07:00:57	22/10/2019 10:03:00	3,03	1	3,0341667	CHI
201910742614	FLORES DE GOIAS	FB11255050	FLORES DE GOIAS	22/10/2019 07:02:31	22/10/2019 07:02:31	22/10/2019 07:02:31	22/10/2019 10:36:00	3,56	9	32,0225	CHI
201910742617	GOIANIA	11255055	GOIANIA LESTE S1	22/10/2019 07:02:56	22/10/2019 07:02:56	22/10/2019 07:02:56	22/10/2019 10:30:01	3,45	1	3,4513889	CHI

201910742620	CAMPINACU	UC12363569	MARA ROSA	22/10/2019 07:03:18	22/10/2019 07:03:18	22/10/2019 07:03:18	23/10/2019 09:01:00	25,96	6	155,77	CHI
201910742625	ALEXANIA	AX11055171	ALEXANIA	22/10/2019 07:04:12	22/10/2019 07:04:12	22/10/2019 07:04:12	22/10/2019 08:55:00	1,85	94	173,58667	CHI
201910742629	FORMOSA	FA11254236	ITUIQUIRA	22/10/2019 07:04:50	22/10/2019 07:04:50	22/10/2019 07:04:50	22/10/2019 11:35:00	4,50	1	4,5027778	DIA CRÍTICO
201910742631	MORRINHOS	JV10401440	GOIATUBA S1	22/10/2019 01:28:01	22/10/2019 09:19:35	22/10/2019 01:28:01	22/10/2019 09:18:50	7,85	214	1679,2461	DIA CRÍTICO
201910742631	ALOANDIA	JV10401440	GOIATUBA S1	22/10/2019 01:28:01	22/10/2019 09:19:35	22/10/2019 05:08:54	22/10/2019 09:18:50	4,17	1	4,1655556	DIA CRÍTICO
201910742631	JOVIANIA	JV10401440	GOIATUBA S1	22/10/2019 01:28:01	22/10/2019 09:19:35	22/10/2019 05:08:54	22/10/2019 09:18:50	4,17	6	24,993333	DIA CRÍTICO
201910742631	MORRINHOS	01040424	GOIATUBA S1	22/10/2019 01:28:01	22/10/2019 09:19:35	22/10/2019 09:19:35	22/10/2019 09:32:58	0,22	1	0,2230556	DIA CRÍTICO
201910742631	JOVIANIA	01040424	GOIATUBA S1	22/10/2019 01:28:01	22/10/2019 09:19:35	22/10/2019 09:19:35	22/10/2019 11:22:21	2,05	4	8,1844444	DIA CRÍTICO
201910742631	JOVIANIA	01040424	GOIATUBA S1	22/10/2019 01:28:01	22/10/2019 09:19:35	22/10/2019 09:19:35	22/10/2019 13:52:14	4,54	2	9,0883333	DIA CRÍTICO
201910742631	ALOANDIA	01040424	GOIATUBA S1	22/10/2019 01:28:01	22/10/2019 09:19:35	22/10/2019 09:19:35	22/10/2019 18:36:01	9,27	240	2225,7333	DIA CRÍTICO
201910742631	ALOANDIA	01040424	GOIATUBA S1	22/10/2019 01:28:01	22/10/2019 09:19:35	22/10/2019 09:19:35	22/10/2019 18:36:01	9,27	876	8123,9267	DIA CRÍTICO
201910742631	ALOANDIA	01040424	GOIATUBA S1	22/10/2019 01:28:01	22/10/2019 09:19:35	22/10/2019 09:19:35	22/10/2019 18:36:01	9,27	1	9,2738889	DIA CRÍTICO
201910742631	JOVIANIA	01040424	GOIATUBA S1	22/10/2019 01:28:01	22/10/2019 09:19:35	22/10/2019 09:19:35	22/10/2019 18:36:01	9,27	8	74,191111	DIA CRÍTICO
201910742631	JOVIANIA	01040424	GOIATUBA S1	22/10/2019 01:28:01	22/10/2019 09:19:35	22/10/2019 09:19:35	22/10/2019 18:36:01	9,27	15	139,10833	DIA CRÍTICO
201910742631	MORRINHOS	01040424	GOIATUBA S1	22/10/2019 01:28:01	22/10/2019 09:19:35	22/10/2019 09:19:35	22/10/2019 18:36:01	9,27	22	204,02556	DIA CRÍTICO
201910742631	MORRINHOS	01040424	GOIATUBA S1	22/10/2019 01:28:01	22/10/2019 09:19:35	22/10/2019 09:19:35	22/10/2019 18:36:01	9,27	248	2299,9244	DIA CRÍTICO
201910742631	PONTALINA	01040424	GOIATUBA S1	22/10/2019 01:28:01	22/10/2019 09:19:35	22/10/2019 09:19:35	22/10/2019 18:36:01	9,27	132	1224,1533	DIA CRÍTICO
201910742638	PALMINOPOLIS	PP12077093	PALMEIRAS	22/10/2019 07:07:19	22/10/2019 07:07:19	22/10/2019 07:07:19	23/10/2019 13:25:00	30,29	2	60,589444	CHI
201910742640	PIRES DO RIO	460012940	PIRES DO RIO S1	22/10/2019 07:07:30	22/10/2019 07:07:30	22/10/2019 07:07:30	22/10/2019 19:52:00	12,74	1	12,741667	CHI
201910742643	ITABERAI	IB21405913	ITABERAI S1	22/10/2019 07:08:08	22/10/2019 07:08:08	22/10/2019 07:08:08	22/10/2019 09:21:18	2,22	1	2,2194444	CHI
201910742651	JOVIANIA	VI12218198RE	VICENTINOPOLIS	21/10/2019 23:39:54	21/10/2019 23:39:54	21/10/2019 23:39:54	22/10/2019 08:54:00	9,24	12	110,82	CHI
201910742651	PONTALINA	VI12218198RE	VICENTINOPOLIS	21/10/2019 23:39:54	21/10/2019 23:39:54	21/10/2019 23:39:54	22/10/2019 08:54:00	9,24	24	221,64	CHI
201910742651	VICENTINOPOLIS	VI12218198RE	VICENTINOPOLIS	21/10/2019 23:39:54	21/10/2019 23:39:54	21/10/2019 23:39:54	22/10/2019 08:54:00	9,24	12	110,82	CHI
201910742656	POSSE	10002272146	IACIARA S2	22/10/2019 07:10:02	22/10/2019 07:10:02	22/10/2019 07:10:02	22/10/2019 09:07:01	1,95	1	1,9497222	CHI
201910742658	SANTO ANTONIO DO DESCOBERTO	8205347	MARAJOARA	22/10/2019 07:10:21	22/10/2019 07:10:21	22/10/2019 07:10:21	22/10/2019 12:40:24	5,50	23	126,51917	CHI
201910742663	FLORES DE GOIAS	FB12255011	FLORES DE GOIAS	22/10/2019 07:11:02	22/10/2019 07:11:02	22/10/2019 07:11:02	22/10/2019 10:07:00	2,93	250	733,19444	CHI
201910742663	SAO JOAO D ALIANCA	FB12255011	FLORES DE GOIAS	22/10/2019 07:11:02	22/10/2019 07:11:02	22/10/2019 07:11:02	22/10/2019 10:07:00	2,93	2	5,8655556	CHI
201910742670	AMARALINA	LC11397284	MARA ROSA	22/10/2019 07:11:37	22/10/2019 07:11:37	22/10/2019 07:11:37	24/10/2019 16:36:00	57,41	1	57,406389	CHI
201910742673	CORUMBAIBA	C121298741	VILA CORUMBA	22/10/2019 07:12:17	22/10/2019 07:12:17	22/10/2019 07:12:17	22/10/2019 15:46:39	8,57	14	120,01889	CHI
201910742684	BELA VISTA DE GOIAS	BV21073249	CEPAIGO S2	22/10/2019 07:14:33	22/10/2019 07:14:33	22/10/2019 07:14:33	22/10/2019 10:46:00	3,52	1	3,5241667	CHI
201910742688	GOIANIA	GN12000660	CAMPINAS S2	22/10/2019 07:15:05	22/10/2019 07:15:05	22/10/2019 07:15:05	22/10/2019 09:14:01	1,98	107	212,09778	CHI
201910742692	CRIXAS	MZ12310637	MOZARLANDIA	22/10/2019 03:58:00	22/10/2019 03:58:00	22/10/2019 03:58:00	22/10/2019 10:35:00	6,62	101	668,28333	CHI
201910742692	MOZARLANDIA	MZ12310637	MOZARLANDIA	22/10/2019 03:58:00	22/10/2019 03:58:00	22/10/2019 03:58:00	22/10/2019 10:35:00	6,62	79	522,71667	CHI
201910742692	NOVA CRIXAS	MZ12310637	MOZARLANDIA	22/10/2019 03:58:00	22/10/2019 03:58:00	22/10/2019 03:58:00	22/10/2019 10:35:00	6,62	28	185,26667	CHI
201910742693	CAIAPONIA	CP21391226	CAIAPONIA	22/10/2019 07:15:37	22/10/2019 07:15:37	22/10/2019 07:15:37	23/10/2019 15:56:01	32,67	1	32,673333	CHI
201910742695	PONTALINA	PK21217004	PONTALINA	22/10/2019 07:15:41	22/10/2019 07:15:41	22/10/2019 07:15:41	22/10/2019 15:25:00	8,16	1	8,1552778	CHI
201910742699	CALDAS NOVAS	MG12392152	VILA CORUMBA	22/10/2019 07:16:04	22/10/2019 07:16:04	22/10/2019 07:16:04	22/10/2019 12:11:00	4,92	6	29,493333	CHI
201910742703	MOSSAMEDES	MD12299610	ITABERAI S2	22/10/2019 06:12:01	22/10/2019 06:12:01	22/10/2019 06:12:01	23/10/2019 00:34:00	18,37	112	2057,0356	CHI
201910742720	COCALZINHO DE GOIAS	ZN12319932	COCALZINHO	22/10/2019 07:18:29	22/10/2019 07:18:29	22/10/2019 07:18:29	22/10/2019 16:53:00	9,58	7	67,026944	CHI
201910742731	PONTALINA	JV12052751	GOIATUBA S1	22/10/2019 00:00:29	22/10/2019 00:00:29	22/10/2019 00:00:29	23/10/2019 09:51:01	33,84	18	609,16	DIA CRÍTICO
201910742733	MOSSAMEDES	MD12300425	FIRMINOPOLIS S2	22/10/2019 06:35:41	22/10/2019 06:35:41	22/10/2019 06:35:41	22/10/2019 09:23:00	2,79	5	13,943056	CHI
201910742743	BALIZA	BM12343637	BOM JARDIM	22/10/2019 07:22:22	22/10/2019 07:22:22	22/10/2019 07:22:22	22/10/2019 11:20:01	3,96	2	7,9216667	CHI
201910742750	MOSSAMEDES	MD12119449	ANICUNS	22/10/2019 04:58:22	22/10/2019 04:58:22	22/10/2019 04:58:22	23/10/2019 10:00:00	29,03	16	464,43556	CHI
201910742755	IACIARA	IA12218688	IACIARA S2	22/10/2019 07:24:05	22/10/2019 07:24:05	22/10/2019 07:24:05	22/10/2019 10:09:00	2,75	3	8,2458333	CHI

201910742760	SAO MIGUEL DO ARAGUAIA	SM10396890	SAO MIGUEL DO ARAGUAIA	22/10/2019 08:50:18	22/10/2019 08:50:18	22/10/2019 08:50:18	22/10/2019 16:49:27	7,99	59	471,16417	CHI
201910742760	BONOPOLIS	SM10396890	SAO MIGUEL DO ARAGUAIA	22/10/2019 08:50:18	22/10/2019 08:50:18	22/10/2019 08:50:18	22/10/2019 22:48:01	13,96	103	1438,0803	CHI
201910742760	SAO MIGUEL DO ARAGUAIA	SM10396890	SAO MIGUEL DO ARAGUAIA	22/10/2019 08:50:18	22/10/2019 08:50:18	22/10/2019 08:50:18	22/10/2019 22:48:01	13,96	47	656,21139	CHI
201910742760	SAO MIGUEL DO ARAGUAIA	SM10396890	SAO MIGUEL DO ARAGUAIA	22/10/2019 08:50:18	22/10/2019 08:50:18	22/10/2019 08:50:56	22/10/2019 16:49:27	7,98	6	47,851667	CHI
201910742762	PONTALINA	PK21130123	VICENTINOPOLIS	22/10/2019 07:24:51	22/10/2019 07:24:51	22/10/2019 07:24:51	23/10/2019 17:21:01	33,94	1	33,936111	DIA CRÍTICO
201910742768	MUNDO NOVO DE GOIAS	MH12342078	NOVA CRIXAS	22/10/2019 05:09:50	22/10/2019 05:09:50	22/10/2019 05:09:50	22/10/2019 16:46:00	11,60	7	81,219444	CHI
201910742774	LUZIANIA	LZ12091128	RIO VERMELHO	22/10/2019 06:06:15	22/10/2019 06:06:15	22/10/2019 06:06:15	22/10/2019 09:52:00	3,76	6	22,575	CHI
201910742784	ITARUMA	IM21341885	CACHOEIRA ALTA	21/10/2019 08:15:29	21/10/2019 08:15:29	21/10/2019 08:15:29	23/10/2019 14:45:01	54,49	1	54,492222	DIA CRÍTICO
201910742792	SAO DOMINGOS	SD11046278	SAO DOMINGOS	22/10/2019 07:28:26	22/10/2019 07:28:26	22/10/2019 07:28:26	22/10/2019 10:50:00	3,36	90	302,35	CHI
201910742795	GUAPO	GA21031621	GUAPO S1	22/10/2019 07:28:33	22/10/2019 07:28:33	22/10/2019 07:28:33	22/10/2019 11:10:01	3,69	1	3,69111111	CHI
201910742803	COCALZINHO DE GOIAS	ZN12302398	COCALZINHO	22/10/2019 06:56:58	22/10/2019 06:56:58	22/10/2019 06:56:58	22/10/2019 17:35:00	10,63	11	116,97278	CHI
201910742804	CAMPINACU	UC12269887	MARA ROSA	22/10/2019 07:30:01	22/10/2019 07:30:01	22/10/2019 07:30:01	22/10/2019 11:54:00	4,40	8	35,197778	CHI
201910742808	GOIANIA	GN12000509	FERROVIARIO S3	22/10/2019 07:22:17	22/10/2019 07:22:17	22/10/2019 07:22:17	22/10/2019 09:25:00	2,05	57	116,58083	CHI
201910742809	CORUMBAIBA	CI21180476	VILA CORUMBA	22/10/2019 07:30:16	22/10/2019 07:30:16	22/10/2019 07:30:16	22/10/2019 12:05:25	4,59	1	4,5858333	CHI
201910742820	CORUMBA DE GOIAS	CB12146788	CORUMBA	22/10/2019 07:09:31	22/10/2019 07:09:31	22/10/2019 07:09:31	22/10/2019 09:24:00	2,24	8	17,931111	CHI
201910742824	CALDAS NOVAS	19792116	SERRA DE CALDAS	22/10/2019 06:43:54	22/10/2019 06:43:54	22/10/2019 06:43:54	22/10/2019 08:58:26	2,24	138	309,42667	CHI
201910742835	ANICUNS	AC12306938	ANICUNS	22/10/2019 07:33:32	22/10/2019 07:33:32	22/10/2019 07:33:32	22/10/2019 16:32:05	8,98	3	26,9275	CHI
201910742840	CAMPINORTE	CR21262877	MARA ROSA	22/10/2019 07:33:49	22/10/2019 07:33:49	22/10/2019 07:33:49	22/10/2019 15:07:01	7,55	1	7,5533333	CHI
201910742846	LUZIANIA	KR12080375	PAMPLONA	22/10/2019 07:34:55	22/10/2019 07:34:55	22/10/2019 07:34:55	22/10/2019 12:21:00	4,77	4	19,072222	CHI
201910742848	URUTAI	UT21247356	URUTAI	22/10/2019 07:35:01	22/10/2019 07:35:01	22/10/2019 07:35:01	22/10/2019 14:28:00	6,88	1	6,8830556	CHI
201910742849	VILA BOA	VB11180897	IACIARA S2	22/10/2019 07:35:05	22/10/2019 07:35:05	22/10/2019 07:35:05	22/10/2019 08:53:00	1,30	158	205,18056	CHI
201910742851	VICENTINOPOLIS	VI12166491	VICENTINOPOLIS	21/10/2019 20:25:06	21/10/2019 20:25:06	21/10/2019 20:25:06	22/10/2019 11:11:00	14,76	26	383,89	CHI
201910742859	GOIANIA	GN11001086	GOIANIA LESTE S2	22/10/2019 06:43:40	22/10/2019 06:43:40	22/10/2019 06:43:40	22/10/2019 09:21:22	2,63	18	47,31	CHI
201910742863	LEOPOLDO DE BULHOES	LB12028215	DAIA S2	22/10/2019 07:36:17	22/10/2019 07:36:17	22/10/2019 07:36:17	22/10/2019 10:59:00	3,38	4	13,514444	CHI
201910742867	BARRO ALTO	1150006639	BARRO ALTO	22/10/2019 07:36:24	22/10/2019 07:36:24	22/10/2019 07:36:24	22/10/2019 10:16:01	2,66	1	2,6602778	CHI
201910742873	CALDAS NOVAS	CN11051667	CALDAS NOVAS S2	22/10/2019 05:16:06	22/10/2019 05:16:06	22/10/2019 05:16:06	22/10/2019 16:06:00	10,83	222	2404,63	CHI
201910742883	PONTALINA	PK21088185	PONTALINA	22/10/2019 07:37:57	22/10/2019 07:37:57	22/10/2019 07:37:57	23/10/2019 15:48:00	32,17	2	64,335	CHI
201910742891	BOM JARDIM DE GOIAS	BM12370569	BOM JARDIM	22/10/2019 04:57:56	22/10/2019 04:57:56	22/10/2019 04:57:56	22/10/2019 22:14:01	17,27	9	155,4125	CHI
201910742918	MUNDO NOVO DE GOIAS	MH21125942	NOVA CRIXAS	22/10/2019 07:41:39	22/10/2019 07:41:39	22/10/2019 07:41:39	23/10/2019 07:34:00	23,87	1	23,8725	CHI
201910742920	MORRINHOS	MR21335229	MORRINHOS	22/10/2019 07:41:49	22/10/2019 07:41:49	22/10/2019 07:41:49	22/10/2019 22:36:01	14,90	1	14,903333	DIA CRÍTICO
201910742928	GOIATUBA	GT12190915	GOIATUBA S2	22/10/2019 07:43:11	22/10/2019 07:43:11	22/10/2019 07:43:11	22/10/2019 09:08:00	1,41	28	39,581111	CHI
201910742932	AGUAS LINDAS DE GOIAS	4830261706	AGUAS LINDAS DE GOIAS S1	22/10/2019 07:43:33	22/10/2019 07:43:33	22/10/2019 07:43:33	22/10/2019 09:31:01	1,79	1	1,79111111	CHI
201910742938	GOIANIA	GN11133700	GOYA S2	22/10/2019 07:44:53	22/10/2019 07:44:53	22/10/2019 07:44:53	22/10/2019 11:36:01	3,85	159	612,50333	CHI
201910742943	ANAPOLIS	10030368110	ANAPOLIS UNIVERSITARIO S2	22/10/2019 07:45:44	22/10/2019 07:45:44	22/10/2019 07:45:44	22/10/2019 11:51:00	4,09	0	0	CHI
201910742955	AURILANDIA	AI12000011	FIRMINOPOLIS S2	22/10/2019 06:12:18	22/10/2019 06:12:20	22/10/2019 06:12:18	23/10/2019 10:15:59	28,06	21	589,28917	CHI
201910742955	AURILANDIA	AI12000011	FIRMINOPOLIS S2	22/10/2019 06:12:18	22/10/2019 06:12:20	22/10/2019 06:12:18	23/10/2019 10:40:50	28,48	17	484,08444	CHI
201910742955	FIRMINOPOLIS	AI12000011	FIRMINOPOLIS S2	22/10/2019 06:12:18	22/10/2019 06:12:20	22/10/2019 06:12:18	23/10/2019 10:40:50	28,48	22	626,46222	CHI
201910742955	SAO JOAO DA PARAUNA	AI12000011	FIRMINOPOLIS S2	22/10/2019 06:12:18	22/10/2019 06:12:20	22/10/2019 06:12:18	23/10/2019 10:40:50	28,48	18	512,56	CHI
201910742955	FIRMINOPOLIS	AI13206062	FIRMINOPOLIS S2	22/10/2019 06:12:18	22/10/2019 06:12:20	22/10/2019 06:12:20	23/10/2019 10:40:50	28,47	58	1651,55	CHI
201910742955	SAO JOAO DA PARAUNA	AI13206062	FIRMINOPOLIS S2	22/10/2019 06:12:18	22/10/2019 06:12:20	22/10/2019 06:12:20	23/10/2019 10:40:50	28,47	53	1509,175	CHI
201910742957	INHUMAS	IN11265238	INHUMAS S2	22/10/2019 05:40:59	22/10/2019 05:40:59	22/10/2019 05:40:59	22/10/2019 08:24:01	2,72	135	366,825	CHI
201910742960	GOIATUBA	GT12000127	GOIATUBA S2	22/10/2019 06:40:11	22/10/2019 06:40:11	22/10/2019 06:40:11	22/10/2019 10:03:01	3,38	31	104,79722	CHI
201910742961	MOSSAMEDES	MD12311080	ITABERAI S2	22/10/2019 04:50:10	22/10/2019 04:50:10	22/10/2019 04:50:10	23/10/2019 08:48:00	27,96	15	419,45833	CHI
201910742963	ALTO PARAISO DE GOIAS	BF12365390	SAO JOAO D ALIANCA	22/10/2019 07:49:08	22/10/2019 07:49:08	22/10/2019 07:49:08	22/10/2019 15:29:00	7,66	3	22,993333	CHI



201910742964	JARAGUA	JA12097028	JARAGUA	22/10/2019 07:36:02	22/10/2019 07:36:02	22/10/2019 07:36:02	22/10/2019 11:34:00	3,97	24	95,186667	CHI
201910742968	GOIANESIA	GE21000268	GOIANESIA S2	22/10/2019 07:49:22	22/10/2019 07:49:22	22/10/2019 07:49:22	22/10/2019 08:39:00	0,83	1	0,8272222	CHI
201910742973	FORMOSA	FA11164590	ITUIQUIRA	22/10/2019 07:14:20	22/10/2019 07:14:20	22/10/2019 07:14:20	22/10/2019 11:09:00	3,91	48	187,73333	DIA CRÍTICO
201910742977	SENADOR CANEDO	190083281	SENADOR CANEDO	22/10/2019 07:50:18	22/10/2019 07:50:18	22/10/2019 07:50:18	22/10/2019 09:27:00	1,61	1	1,6116667	CHI
201910742978	MUNDO NOVO DE GOIAS	MH12274849	NOVA CRIXAS	22/10/2019 06:59:34	22/10/2019 06:59:34	22/10/2019 06:59:34	22/10/2019 10:59:01	3,99	15	59,8625	CHI
201910742980	CABECEIRAS	CW21184642	ITUIQUIRA	22/10/2019 07:50:55	22/10/2019 07:50:55	22/10/2019 07:50:55	24/10/2019 07:42:00	47,85	2	95,702778	DIA CRÍTICO
201910742983	CHAPADAO DO CEU	DJ12248365	CHAPADAO DO CEU	21/10/2019 15:49:30	21/10/2019 15:49:30	21/10/2019 15:49:30	24/10/2019 11:28:00	67,64	4	270,56667	CHI
201910742986	GOIANIA	12153114	REAL S1	22/10/2019 07:51:37	22/10/2019 07:51:37	22/10/2019 07:51:37	22/10/2019 11:22:01	3,51	1	3,5066667	CHI
201910742988	CRIXAS	CX21213219	SERRA DO OURO	22/10/2019 07:51:56	22/10/2019 07:51:56	22/10/2019 07:51:56	22/10/2019 12:51:01	4,98	1	4,9847222	CHI
201910742995	APARECIDA DE GOIANIA	14680774	INDEPENDENCIA S2	22/10/2019 07:52:39	22/10/2019 07:52:39	22/10/2019 07:52:39	22/10/2019 10:23:00	2,51	1	2,5058333	CHI
201910742996	MUNDO NOVO DE GOIAS	MH12269056	NOVA CRIXAS	22/10/2019 05:49:42	22/10/2019 05:49:42	22/10/2019 05:49:42	22/10/2019 10:10:00	4,34	22	95,443333	CHI
201910743110	SAO FRANCISCO DE GOIAS	SF12319829	SAO FRANCISCO DE GOIAS	22/10/2019 07:54:12	22/10/2019 07:54:12	22/10/2019 07:54:12	22/10/2019 10:39:00	2,75	20	54,933333	CHI
201910743113	GOIANIA	13597036	CAMPINAS S1	22/10/2019 07:54:28	22/10/2019 07:54:28	22/10/2019 07:54:28	23/10/2019 10:12:01	26,29	1	26,2925	CHI
201910743116	POSSE	PS12344257	IACIARA S2	22/10/2019 07:54:37	22/10/2019 07:54:37	22/10/2019 07:54:37	22/10/2019 12:01:01	4,11	12	49,28	CHI
201910743132	MOSSAMEDES	MD21299603	ITABERAI S2	22/10/2019 07:56:30	22/10/2019 07:56:30	22/10/2019 07:56:30	23/10/2019 10:46:00	26,82	1	26,825	CHI
201910743135	MORRINHOS	MR12031171	MORRINHOS	22/10/2019 07:52:33	22/10/2019 07:52:33	22/10/2019 07:52:33	22/10/2019 09:45:00	1,87	102	191,165	DIA CRÍTICO
201910743137	ITAPIRAPUA	IU12306811	JUSSARA	22/10/2019 07:56:54	22/10/2019 07:56:54	22/10/2019 07:56:54	23/10/2019 16:27:00	32,50	5	162,50833	CHI
201910743149	SANTO ANTONIO DO DESCOBERTO	2210052641	ALEXANIA	22/10/2019 07:58:54	22/10/2019 07:58:54	22/10/2019 07:58:54	22/10/2019 10:13:01	2,24	1	2,2352778	CHI
201910743153	SAO MIGUEL DO ARAGUAIA	SM21144425	SAO MIGUEL DO ARAGUAIA	22/10/2019 07:59:12	22/10/2019 07:59:12	22/10/2019 07:59:12	22/10/2019 22:33:01	14,56	1	14,563611	CHI
201910743160	CALDAS NOVAS	CN12099537RE	RIO QUENTE	22/10/2019 05:49:50	22/10/2019 05:49:50	22/10/2019 05:49:50	22/10/2019 10:48:00	4,97	91	452,21944	DIA CRÍTICO
201910743160	MORRINHOS	CN12099537RE	RIO QUENTE	22/10/2019 05:49:50	22/10/2019 05:49:50	22/10/2019 05:49:50	22/10/2019 10:48:00	4,97	8	39,755556	DIA CRÍTICO
201910743160	PIRACANJUBA	CN12099537RE	RIO QUENTE	22/10/2019 05:49:50	22/10/2019 05:49:50	22/10/2019 05:49:50	22/10/2019 10:48:00	4,97	1	4,9694444	DIA CRÍTICO
201910743160	RIO QUENTE	CN12099537RE	RIO QUENTE	22/10/2019 05:49:50	22/10/2019 05:49:50	22/10/2019 05:49:50	22/10/2019 10:48:00	4,97	2	9,9388889	DIA CRÍTICO
201910743162	CABECEIRAS	CW21184606	ITUIQUIRA	22/10/2019 07:59:48	22/10/2019 07:59:48	22/10/2019 07:59:48	22/10/2019 20:07:01	12,12	1	12,120278	DIA CRÍTICO
201910743163	MONTE ALEGRE DE GOIAS	MA12290214	SAO DOMINGOS	22/10/2019 06:05:31	22/10/2019 06:05:31	22/10/2019 06:05:31	22/10/2019 11:37:00	5,52	12	66,296667	CHI
201910743184	AGUA FRIA DE GOIAS	TL12204618	SAO JOAO D ALIANCA	22/10/2019 08:02:20	22/10/2019 08:02:20	22/10/2019 08:02:20	22/10/2019 14:36:00	6,56	6	39,366667	CHI
201910743186	CORUMBA DE GOIAS	ZN21201346	COCALZINHO	22/10/2019 08:02:31	22/10/2019 08:02:31	22/10/2019 08:02:31	22/10/2019 19:19:00	11,27	1	11,274722	CHI
201910743188	CATALAO	10003540578	CATALAO S2	22/10/2019 08:02:42	22/10/2019 08:02:42	22/10/2019 08:02:42	22/10/2019 10:26:43	2,40	1	2,4002778	CHI
201910743189	ALEXANIA	AX12196986	ALEXANIA	22/10/2019 08:02:44	22/10/2019 08:02:44	22/10/2019 08:02:44	22/10/2019 10:15:01	2,20	3	6,6141667	CHI
201910743191	GOIANIA	GN12001191	ATLANTICO S1	22/10/2019 07:41:02	22/10/2019 07:41:02	22/10/2019 07:41:02	22/10/2019 08:57:00	1,27	322	407,68778	CHI
201910743204	MORRINHOS	MR31232076	MORRINHOS	22/10/2019 05:31:39	22/10/2019 05:31:39	22/10/2019 05:31:39	22/10/2019 10:21:00	4,82	1	4,8225	DIA CRÍTICO
201910743207	CALDAS NOVAS	CN21381611	CALDAS NOVAS S1	22/10/2019 08:04:38	22/10/2019 08:04:38	22/10/2019 08:04:38	22/10/2019 14:00:00	5,92	1	5,9227778	CHI
201910743215	URUACU	UR11056796	URUACU	22/10/2019 08:05	22/10/2019 10:36:26	22/10/2019 10:36:26	22/10/2019 11:06:00	0,49	91	44,842778	CHI
201910743217	HIDROLANDIA	HD11275659	CEPAIGO S2	22/10/2019 08:05:36	22/10/2019 08:05:36	22/10/2019 08:05:36	22/10/2019 10:06:00	2,01	5	10,033333	CHI
201910743224	NIQUELANDIA	NQ21256461	URUACU	22/10/2019 08:06:45	22/10/2019 08:06:45	22/10/2019 08:06:45	23/10/2019 11:12:00	27,09	1	27,0875	CHI
201910743235	NOVA IGUAUCU DE GOIAS	7830001892	SANTA TEREZINHA	22/10/2019 08:08:46	22/10/2019 08:08:46	22/10/2019 08:08:46	22/10/2019 12:21:00	4,20	1	4,2038889	CHI
201910743239	GOIANIA	12087828	GOYA S1	22/10/2019 08:09:04	22/10/2019 08:09:04	22/10/2019 08:09:04	22/10/2019 15:13:00	7,07	1	7,0655556	CHI
201910743242	MARA ROSA	2260005336	MARA ROSA	22/10/2019 08:09:16	22/10/2019 08:09:16	22/10/2019 08:09:16	23/10/2019 09:59:00	25,83	1	25,828889	CHI
201910743251	ANAPOLIS	AN11166228	ANAPOLIS UNIVERSITARIO S2	22/10/2019 08:09:53	22/10/2019 08:09:53	22/10/2019 08:09:53	22/10/2019 11:26:00	3,27	51	166,69917	CHI
201910743258	DOVERLANDIA	DV12207839	CAIAPONIA	22/10/2019 07:42:51	22/10/2019 07:42:51	22/10/2019 07:42:51	22/10/2019 18:33:01	10,84	3	32,508333	CHI
201910743260	SAO LUIS DE MONTES BELOS	SL32145963	SAO LUIZ DOS MONTES BELOS	22/10/2019 06:59:06	22/10/2019 06:59:06	22/10/2019 06:59:06	23/10/2019 22:11:01	39,20	2	78,397222	CHI
201910743264	VIANOPOLIS	VN21079978	VIANOPOLIS	22/10/2019 08:11:08	22/10/2019 08:11:08	22/10/2019 08:11:08	22/10/2019 09:13:01	1,03	1	1,0313889	CHI
201910743268	CORUMBAIBA	CI21363849	CATALAO S1	22/10/2019 08:11:31	22/10/2019 08:11:31	22/10/2019 08:11:31	23/10/2019 14:23:00	30,19	1	30,191389	CHI
201910743276	NIQUELANDIA	NQ12239315	NIQUELANDIA SUBTRANSMISSAO	22/10/2019 08:12:39	22/10/2019 08:12:39	22/10/2019 08:12:39	22/10/2019 13:50:00	5,62	15	84,3375	CHI

201910743278	COCALZINHO DE GOIAS	ZN12394288	COCALZINHO	22/10/2019 07:04:42	22/10/2019 07:04:42	22/10/2019 07:04:42	23/10/2019 09:27:00	26,37	2	52,743333	CHI
201910743278	CORUMBA DE GOIAS	ZN12394288	COCALZINHO	22/10/2019 07:04:42	22/10/2019 07:04:42	22/10/2019 07:04:42	23/10/2019 09:27:00	26,37	11	290,08833	CHI
201910743279	INHUMAS	IN21336305	INHUMAS S1	22/10/2019 08:12:59	22/10/2019 08:12:59	22/10/2019 08:12:59	22/10/2019 11:26:01	3,22	1	3,2172222	CHI
201910743310	GOIANIA	11125998	CAMPINAS S2	22/10/2019 08:15:45	22/10/2019 08:15:45	22/10/2019 08:15:45	22/10/2019 15:58:00	7,70	1	7,7041667	CHI
201910743314	CROMINIA	CQ11025434	PONTALINA	22/10/2019 07:03:00	22/10/2019 07:03:00	22/10/2019 07:03:00	22/10/2019 10:52:00	3,82	78	297,7	CHI
201910743321	ANAPOLIS	10029756500	JUNDIAI S1	22/10/2019 08:17:03	22/10/2019 08:17:03	22/10/2019 08:17:03	22/10/2019 13:35:00	5,30	1	5,2991667	CHI
201910743323	PIRES DO RIO	PR21272871	PIRES DO RIO S1	22/10/2019 08:17:14	22/10/2019 08:17:14	22/10/2019 08:17:14	22/10/2019 15:26:11	7,15	1	7,1491667	CHI
201910743327	ANAPOLIS	AN21026161	ANAPOLIS UNIVERSITARIO S2	22/10/2019 08:17:35	22/10/2019 08:17:35	22/10/2019 08:17:35	22/10/2019 09:11:01	0,89	1	0,8905556	CHI
201910743332	MINACU	IH12242192	MINACU	22/10/2019 08:18:13	22/10/2019 08:18:13	22/10/2019 08:18:13	22/10/2019 11:47:00	3,48	48	167,02667	CHI
201910743335	CRIXAS	CX12391662	SANTA TEREZINHA	22/10/2019 08:18:38	22/10/2019 08:18:38	22/10/2019 08:18:38	22/10/2019 20:15:54	11,95	38	454,26889	CHI
201910743342	ALTO PARAISO DE GOIAS	BF12129915	FLORES DE GOIAS	22/10/2019 07:44:42	22/10/2019 07:44:42	22/10/2019 07:44:42	22/10/2019 10:08:01	2,39	23	54,938056	CHI
201910743343	ORIZONA	OZ21114372	VIANOPOLIS	22/10/2019 08:19:09	22/10/2019 08:19:09	22/10/2019 08:19:09	23/10/2019 12:34:01	28,25	1	28,247778	CHI
201910743344	ANAPOLIS	AN11043966	ANAPOLIS UNIVERSITARIO S2	22/10/2019 08:15:38	22/10/2019 08:15:38	22/10/2019 08:15:38	22/10/2019 10:17:01	2,02	31	62,714722	CHI
201910743359	POSSE	PS12318317	IACIARA S2	22/10/2019 08:16:26	22/10/2019 08:16:26	22/10/2019 08:16:26	22/10/2019 10:11:01	1,91	4	7,6388889	CHI
201910743360	GOIANIA	GN11329361	MEIA PONTE	22/10/2019 07:33:35	22/10/2019 11:08:34	22/10/2019 07:33:35	22/10/2019 09:59:00	2,42	92	222,97222	CHI
201910743360	GOIANIA	GN11329361	MEIA PONTE	22/10/2019 07:33:35	22/10/2019 11:08:34	22/10/2019 11:08:34	22/10/2019 13:08:39	2,00	92	184,12778	CHI
201910743361	TRINDADE	TR21322400	TRINDADE	22/10/2019 08:20:49	22/10/2019 08:20:49	22/10/2019 08:20:49	23/10/2019 10:41:00	26,34	1	26,336389	CHI
201910743367	IPAMERI	IP11215523	IPAMERI	22/10/2019 08:21:58	22/10/2019 08:21:58	22/10/2019 08:21:58	22/10/2019 10:19:00	1,95	20	39,011111	CHI
201910743376	GOIANIA	GN11000468	CAMPINAS S3	22/10/2019 07:38:12	22/10/2019 07:38:12	22/10/2019 07:38:12	22/10/2019 09:57:00	2,31	41	94,846667	CHI
201910743378	LEOPOLDO DE BULHOES	LB21186932	DAIA S2	22/10/2019 08:22:33	22/10/2019 08:22:33	22/10/2019 08:22:33	22/10/2019 21:22:00	12,99	1	12,990833	CHI
201910743390	INACIOLANDIA	CD21000091	CACHOEIRA DOURADA	22/10/2019 08:23:56	22/10/2019 08:23:56	22/10/2019 08:23:56	24/10/2019 11:48:01	51,40	1	51,401389	DIA CRÍTICO
201910743401	MAIRIPOTABA	MI21049516	PONTALINA	22/10/2019 08:24:50	22/10/2019 08:24:50	22/10/2019 08:24:50	22/10/2019 13:26:00	5,02	2	10,038889	CHI
201910743403	URUACU	UR12353573	URUACU	22/10/2019 08:25:01	22/10/2019 08:25:01	22/10/2019 08:25:01	22/10/2019 13:00:00	4,58	9	41,2475	CHI
201910743403	URUACU	UR21141811	URUACU	22/10/2019 08:25:01	22/10/2019 08:25:01	22/10/2019 08:25:01	22/10/2019 13:49:32	5,41	1	5,4086111	CHI
201910743425	MORRINHOS	MR12172979	MORRINHOS	22/10/2019 06:00:06	22/10/2019 06:00:06	22/10/2019 06:00:06	22/10/2019 10:30:01	4,50	69	310,40417	DIA CRÍTICO
201910743426	PROFESSOR JAMIL SAFADY	PJ21032110	PIRACANJUBA	22/10/2019 08:29:00	22/10/2019 08:29:00	22/10/2019 08:29:00	24/10/2019 00:16:01	39,78	1	39,783611	CHI
201910743428	EDEIA	10016420185	EDEIA	22/10/2019 08:29:34	22/10/2019 08:29:34	22/10/2019 08:29:34	22/10/2019 10:14:01	1,74	1	1,7408333	CHI
201910743429	ORIZONA	OZ12027129	PIRES DO RIO S2	22/10/2019 08:29:37	22/10/2019 08:29:37	22/10/2019 08:29:37	23/10/2019 09:05:00	24,59	5	122,94861	CHI
201910743443	LUZIANIA	120382465	RIO VERMELHO	22/10/2019 08:30:58	22/10/2019 08:30:58	22/10/2019 08:30:58	22/10/2019 12:24:00	3,88	1	3,8838889	CHI
201910743444	ORIZONA	OZ21032533	PIRES DO RIO S2	22/10/2019 08:30:59	22/10/2019 08:30:59	22/10/2019 08:30:59	22/10/2019 13:28:00	4,95	1	4,9502778	CHI
201910743446	ITAPACI	100020859	ITAPACI	22/10/2019 08:31:17	22/10/2019 08:31:17	22/10/2019 08:31:17	22/10/2019 10:13:00	1,70	1	1,6952778	CHI
201910743450	LUZIANIA	LZ11277199	RIO VERMELHO	22/10/2019 08:31:38	22/10/2019 08:31:38	22/10/2019 08:31:38	22/10/2019 13:12:00	4,67	9	42,055	CHI
201910743462	PORANGATU	PO21189532	PORANGATU	22/10/2019 08:33:10	22/10/2019 08:33:10	22/10/2019 08:33:10	22/10/2019 16:56:01	8,38	1	8,3808333	CHI
201910743467	PORANGATU	PO12020611	NOVO PLANALTO	22/10/2019 05:05:44	22/10/2019 05:05:44	22/10/2019 05:05:44	22/10/2019 15:02:01	9,94	8	79,504444	CHI
201910743468	CACHOEIRA DOURADA	CD21000044	CACHOEIRA DOURADA	22/10/2019 08:33:33	22/10/2019 08:33:33	22/10/2019 08:33:33	23/10/2019 18:55:05	34,36	1	34,358889	DIA CRÍTICO
201910743469	ANICUNS	AC12391412	ANICUNS	22/10/2019 06:16:23	22/10/2019 06:16:23	22/10/2019 06:16:23	22/10/2019 14:13:46	7,96	28	222,77889	CHI
201910743469	AVELINOPOLIS	AC12391412	ANICUNS	22/10/2019 06:16:23	22/10/2019 06:16:23	22/10/2019 06:16:23	22/10/2019 14:13:46	7,96	1	7,9563889	CHI
201910743473	EDEIA	ED12000041	EDEIA	22/10/2019 07:39:46	22/10/2019 07:39:46	22/10/2019 07:39:46	22/10/2019 09:46:01	2,10	25	52,604167	CHI
201910743476	GOIANIA	14550945	CARAJAS S2	22/10/2019 08:34:14	22/10/2019 08:34:14	22/10/2019 08:34:14	22/10/2019 12:20:01	3,76	1	3,7630556	CHI
201910743486	ITABERAI	IB11220117	ITABERAI S2	22/10/2019 07:37:23	22/10/2019 07:37:23	22/10/2019 07:37:23	22/10/2019 13:40:01	6,04	91	549,99389	CHI
201910743488	ITUMBIARA	CD12000205	CACHOEIRA DOURADA	22/10/2019 08:33:46	22/10/2019 08:33:46	22/10/2019 08:33:46	24/10/2019 14:26:38	53,88	3	161,64333	DIA CRÍTICO
201910743491	JOVIANIA	VI12218238	VICENTINOPOLIS	22/10/2019 07:49:17	22/10/2019 07:49:17	22/10/2019 07:49:17	22/10/2019 11:47:01	3,96	1	3,9622222	DIA CRÍTICO
201910743491	VICENTINOPOLIS	VI12218238	VICENTINOPOLIS	22/10/2019 07:49:17	22/10/2019 07:49:17	22/10/2019 07:49:17	22/10/2019 11:47:01	3,96	16	63,395556	DIA CRÍTICO
201910743494	CALDAS NOVAS	10001163580	SERRA DE CALDAS	22/10/2019 08:36:26	22/10/2019 08:36:26	22/10/2019 08:36:26	22/10/2019 10:08:00	1,53	1	1,5261111	CHI

201910743499	JOVIANIA	JV12244778	GOIATUBA S1	21/10/2019 21:14:27	21/10/2019 21:14:27	21/10/2019 21:14:27	22/10/2019 13:16:01	16,03	352	5641,1911	CHI
201910743506	MORRINHOS	AL21000350	VILA CORUMBA	22/10/2019 08:37:35	22/10/2019 08:37:35	22/10/2019 08:37:35	23/10/2019 17:47:01	33,16	1	33,157222	CHI
201910743516	ITABERAÍ	IB12000020	ITABERAÍ S2	22/10/2019 08:38:19	22/10/2019 08:38:19	22/10/2019 08:38:19	22/10/2019 10:55:00	2,28	102	232,36167	CHI
201910743517	MARA ROSA	MQ12255180	MARA ROSA	22/10/2019 07:19:10	22/10/2019 07:19:10	22/10/2019 07:19:10	22/10/2019 16:57:01	9,63	6	57,785	CHI
201910743519	LUZIANIA	LZ11000357	RIO VERMELHO	22/10/2019 08:56	22/10/2019 11:08:00	22/10/2019 11:08:00	22/10/2019 12:15:00	1,12	125	139,58333	CHI
201910743520	EDEIA	EA12257973	EDEIA	22/10/2019 08:38:40	22/10/2019 08:38:40	22/10/2019 08:38:40	22/10/2019 19:33:50	10,92	1	10,919444	CHI
201910743520	INDIARA	EA12257973	EDEIA	22/10/2019 08:38:40	22/10/2019 08:38:40	22/10/2019 08:38:40	22/10/2019 19:33:50	10,92	2	21,838889	CHI
201910743520	INDIARA	EA12257973	EDEIA	22/10/2019 08:38:40	22/10/2019 08:38:40	22/10/2019 08:38:40	22/10/2019 21:00:04	12,36	1	12,356667	CHI
201910743520	ACREUNA	EA12257973	EDEIA	22/10/2019 08:38:40	22/10/2019 08:38:40	22/10/2019 08:38:40	22/10/2019 21:18:07	12,66	6	75,945	CHI
201910743520	EDEIA	EA12257973	EDEIA	22/10/2019 08:38:40	22/10/2019 08:38:40	22/10/2019 08:38:40	22/10/2019 21:18:07	12,66	23	291,1225	CHI
201910743520	INDIARA	EA12257973	EDEIA	22/10/2019 08:38:40	22/10/2019 08:38:40	22/10/2019 08:38:40	22/10/2019 21:18:07	12,66	1	12,6575	CHI
201910743520	ACREUNA	EA12257973	EDEIA	22/10/2019 08:38:40	22/10/2019 08:38:40	22/10/2019 08:38:40	23/10/2019 13:14:59	28,61	2	57,210556	CHI
201910743520	INDIARA	EA12257973	EDEIA	22/10/2019 08:38:40	22/10/2019 08:38:40	22/10/2019 08:38:40	23/10/2019 13:14:59	28,61	1	28,605278	CHI
201910743520	ACREUNA	EA12257973	EDEIA	22/10/2019 08:38:40	22/10/2019 08:38:40	22/10/2019 08:38:40	23/10/2019 22:19:20	37,68	6	226,06667	CHI
201910743520	INDIARA	EA12257973	EDEIA	22/10/2019 08:38:40	22/10/2019 08:38:40	22/10/2019 08:38:40	23/10/2019 22:19:20	37,68	1	37,677778	CHI
201910743521	VIANOPOLIS	2060045405	VIANOPOLIS	22/10/2019 08:38:54	22/10/2019 08:38:54	22/10/2019 08:38:54	22/10/2019 22:19:38	13,68	1	13,678889	CHI
201910743542	GOIANIRA	GR12343414	GOIANIRA	22/10/2019 08:39:52	22/10/2019 08:39:52	22/10/2019 08:39:52	22/10/2019 10:38:01	1,97	183	360,3575	CHI
201910743549	FORMOSA	VB12164674	ITIQUEIRA	22/10/2019 06:43:00	22/10/2019 06:43:00	22/10/2019 06:43:00	22/10/2019 10:17:00	3,57	38	135,53333	DIA CRÍTICO
201910743549	VILA BOA	VB12164674	ITIQUEIRA	22/10/2019 06:43:00	22/10/2019 06:43:00	22/10/2019 06:43:00	22/10/2019 10:17:00	3,57	5	17,833333	DIA CRÍTICO
201910743549	FORMOSA	VB12164674	ITIQUEIRA	22/10/2019 06:43:00	22/10/2019 06:43:00	22/10/2019 06:43:00	24/10/2019 08:29:01	49,77	7	348,36861	DIA CRÍTICO
201910743550	CUMARI	CY21027446	CATALAO S1	22/10/2019 08:40:55	22/10/2019 08:40:55	22/10/2019 08:40:55	22/10/2019 19:58:01	11,28	1	11,285	CHI
201910743567	LUZIANIA	LZ11351309	RIO VERMELHO	22/10/2019 08:43:50	22/10/2019 08:43:50	22/10/2019 08:43:50	22/10/2019 11:22:01	2,64	27	71,1825	CHI
201910743579	MORRINHOS	MR12033194	MORRINHOS	22/10/2019 04:53:33	22/10/2019 04:53:33	22/10/2019 04:53:33	22/10/2019 19:25:26	14,53	15	217,97083	DIA CRÍTICO
201910743581	JARAGUA	JA12000144	JARAGUA	22/10/2019 03:53:24	22/10/2019 03:53:24	22/10/2019 03:53:24	22/10/2019 11:15:01	7,36	186	1369,0117	CHI
201910743591	APARECIDA DE GOIANIA	10005111518	REAL S1	22/10/2019 08:47:02	22/10/2019 08:47:02	22/10/2019 08:47:02	22/10/2019 10:42:00	1,92	1	1,9161111	CHI
201910743592	SAO JOAO D ALIANCA	JL12144641	SAO JOAO D ALIANCA	22/10/2019 08:47:28	22/10/2019 08:47:28	22/10/2019 08:47:28	22/10/2019 22:21:00	13,56	5	67,794444	CHI
201910743598	GOIATUBA	GT21203261	GOIATUBA S2	22/10/2019 08:47:55	22/10/2019 08:47:55	22/10/2019 08:47:55	22/10/2019 09:59:00	1,18	1	1,1847222	CHI
201910743600	ORIZONA	OZ21114758	PIRES DO RIO S2	22/10/2019 08:48:24	22/10/2019 08:48:24	22/10/2019 08:48:24	22/10/2019 13:00:01	4,19	2	8,3872222	CHI
201910743607	CAIAPONIA	CP21191820	MONTIVIDIU T	21/10/2019 18:03:57	21/10/2019 18:03:57	21/10/2019 18:03:57	23/10/2019 18:25:01	48,35	1	48,351111	CHI
201910743701	ITUMBIARA	690223080	ITUMBIARA NOVA	22/10/2019 08:48:25	22/10/2019 08:48:25	22/10/2019 08:48:25	22/10/2019 11:23:01	2,58	1	2,5766667	CHI
201910743707	JATAI	JT121374289	JATAI S1	21/10/2019 20:24:30	21/10/2019 20:24:30	21/10/2019 20:24:30	23/10/2019 12:44:00	40,32	1	40,325	CHI
201910743708	ANAPOLIS	AN21072520	ANAPOLIS UNIVERSITARIO S2	22/10/2019 08:48:41	22/10/2019 08:48:41	22/10/2019 08:48:41	22/10/2019 20:05:58	11,29	2	22,576111	CHI
201910743712	COCALZINHO DE GOIAS	ZN21151206	AGUAS LINDAS DE GOIAS S2	22/10/2019 08:49:19	22/10/2019 08:49:19	22/10/2019 08:49:19	22/10/2019 14:00:00	5,18	1	5,1780556	DIA CRÍTICO
201910743721	CALDAS NOVAS	CN21060423	CALDAS NOVAS S2	22/10/2019 08:50:15	22/10/2019 08:50:15	22/10/2019 08:50:15	22/10/2019 18:02:01	9,20	1	9,1961111	CHI
201910743729	TRINDADE	TR11132426	MEIA PONTE	22/10/2019 06:21:13	22/10/2019 06:21:13	22/10/2019 06:21:13	22/10/2019 11:37:01	5,26	99	521,07	CHI
201910743731	FORMOSA	FA12204777	ITIQUEIRA	22/10/2019 08:50:51	22/10/2019 08:50:51	22/10/2019 08:50:51	22/10/2019 12:32:00	3,69	2	7,3716667	DIA CRÍTICO
201910743738	SANCLERLANDIA	SC11259165	FIRMINOPOLIS S2	22/10/2019 07:09:45	22/10/2019 07:09:45	22/10/2019 07:09:45	22/10/2019 11:54:00	4,74	69	326,8875	CHI
201910743741	CATALAO	CT12141777	CATALAO S1	22/10/2019 08:52:29	22/10/2019 08:52:29	22/10/2019 08:52:29	23/10/2019 15:56:29	31,07	4	124,26667	CHI
201910743741	CATALAO	CT12333415LD	CATALAO S1	22/10/2019 08:52:29	22/10/2019 08:52:29	22/10/2019 08:52:29	23/10/2019 18:30:23	33,63	2	67,263333	CHI
201910743745	CALDAS NOVAS	760201018	SERRA DE CALDAS	22/10/2019 08:52:36	22/10/2019 08:52:36	22/10/2019 08:52:36	22/10/2019 21:09:01	12,27	1	12,273611	CHI
201910743746	ITAPURANGA	10009688054	ITAPURANGA	22/10/2019 08:52:37	22/10/2019 08:52:37	22/10/2019 08:52:37	22/10/2019 14:42:01	5,82	1	5,8233333	CHI
201910743748	CRISTALINA	KR21313662	CRISTALINA S2	22/10/2019 08:53:03	22/10/2019 08:53:03	22/10/2019 08:53:03	22/10/2019 16:06:00	7,22	2	14,431667	CHI
201910743750	INHUMAS	IN12018957	INHUMAS S1	22/10/2019 08:53:12	22/10/2019 08:53:12	22/10/2019 08:53:12	22/10/2019 13:50:00	4,95	1	4,9466667	CHI
201910743751	GOIANIA	10004655522	XAVANTES	22/10/2019 08:53:13	22/10/2019 08:53:13	22/10/2019 08:53:13	22/10/2019 15:52:00	6,98	1	6,9797222	CHI

201910743752	FAZENDA NOVA	FN21124772	JUSSARA	22/10/2019 08:53:15	22/10/2019 08:53:15	22/10/2019 08:53:15	22/10/2019 20:50:25	11,95	1	11,952778	CHI
201910743755	FORMOSA	FA21309077	ITUIQUIRA	22/10/2019 08:53:32	22/10/2019 08:53:32	22/10/2019 08:53:32	23/10/2019 12:22:00	27,47	1	27,474444	DIA CRÍTICO
201910743762	MARA ROSA	MQ12146959	MARA ROSA	22/10/2019 07:21:05	22/10/2019 07:21:05	22/10/2019 07:21:05	23/10/2019 18:07:53	34,78	10	347,8	CHI
201910743762	NOVA IGUACU DE GOIAS	MQ12146959	MARA ROSA	22/10/2019 07:21:05	22/10/2019 07:21:05	22/10/2019 07:21:05	23/10/2019 18:07:53	34,78	12	417,36	CHI
201910743773	PALMEIRAS DE GOIAS	10018819794	PALMEIRAS	22/10/2019 08:55:53	22/10/2019 08:55:53	22/10/2019 08:55:53	23/10/2019 10:37:00	25,69	1	25,685278	CHI
201910743792	MONTE ALEGRE DE GOIAS	MA12261959	SAO DOMINGOS	22/10/2019 08:05:10	22/10/2019 08:05:10	22/10/2019 08:05:10	22/10/2019 13:43:01	5,63	28	157,66333	CHI
201910743803	LUZIANIA	10025104525	RIO VERMELHO	22/10/2019 08:59:09	22/10/2019 08:59:09	22/10/2019 08:59:09	22/10/2019 13:40:01	4,68	1	4,6811111	CHI
201910743820	PADRE BERNARDO	PB12163212	PADRE BERNARDO	22/10/2019 08:58:52	22/10/2019 08:58:52	22/10/2019 08:58:52	22/10/2019 10:27:01	1,47	22	32,321667	CHI
201910743824	GOIATUBA	GT12263957	BOM JESUS DE GOIAS	22/10/2019 08:49:28	22/10/2019 08:49:28	22/10/2019 08:49:28	23/10/2019 17:11:00	32,36	5	161,79444	CHI
201910743879	ARAGUAPAZ	AZ12061016	GOIAS	22/10/2019 06:41:16	22/10/2019 06:41:16	22/10/2019 06:41:16	22/10/2019 15:19:00	8,63	16	138,06222	CHI
201910743879	FAINA	AZ12061016	GOIAS	22/10/2019 06:41:16	22/10/2019 06:41:16	22/10/2019 06:41:16	22/10/2019 15:19:00	8,63	19	163,94889	CHI
201910743886	MUNDO NOVO DE GOIAS	MH12262550	NOVA CRIXAS	22/10/2019 07:40:10	22/10/2019 07:40:10	22/10/2019 07:40:10	22/10/2019 17:32:00	9,86	2	19,727778	CHI
201910743921	ARENOPOLIS	AY12000049	ARENOPOLIS	22/10/2019 08:08:03	22/10/2019 08:08:03	22/10/2019 08:08:03	22/10/2019 18:27:01	10,32	41	422,96056	CHI
201910743921	IPORA	AY12000049	ARENOPOLIS	22/10/2019 08:08:03	22/10/2019 08:08:03	22/10/2019 08:08:03	22/10/2019 18:27:01	10,32	10	103,16111	CHI
201910743939	ITAPIRAPUA	IU12142823	MATRINCHA	22/10/2019 06:33:44	22/10/2019 06:33:44	22/10/2019 06:33:44	23/10/2019 15:00:00	32,44	3	97,313333	CHI
201910743945	GOIANIA	GN11000684	GOIANIA LESTE S1	22/10/2019 08:46:33	22/10/2019 08:46:33	22/10/2019 08:46:33	22/10/2019 12:15:01	3,47	118	409,98444	CHI
201910743948	CROMINIA	CQ12079894	PONTALINA	22/10/2019 08:37:30	22/10/2019 08:37:30	22/10/2019 08:37:30	22/10/2019 15:17:00	6,66	2	13,316667	CHI
201910743949	JANDAIA	PL12000049	PALMEIRAS	22/10/2019 06:36:30	22/10/2019 06:36:30	22/10/2019 06:36:30	22/10/2019 11:14:01	4,63	8	37,002222	CHI
201910743949	PALESTINA DE GOIAS	PL12000049	PALMEIRAS	22/10/2019 06:36:30	22/10/2019 06:36:30	22/10/2019 06:36:30	22/10/2019 11:14:01	4,63	1	4,6252778	CHI
201910743949	PALMEIRAS DE GOIAS	PL12000049	PALMEIRAS	22/10/2019 06:36:30	22/10/2019 06:36:30	22/10/2019 06:36:30	22/10/2019 11:14:01	4,63	28	129,50778	CHI
201910743963	PLANALTINA	PI12067855	PLANALTINA	22/10/2019 08:35:40	22/10/2019 08:35:40	22/10/2019 08:35:40	22/10/2019 13:09:00	4,56	2	9,1111111	DIA CRÍTICO
201910743991	PARAUNA	PU12079036	FIRMINOPOLIS S2	22/10/2019 06:32:25	22/10/2019 06:32:25	22/10/2019 06:32:25	24/10/2019 17:30:52	58,97	7	412,81917	CHI
201910743991	PARAUNA	PU12079036	FIRMINOPOLIS S2	22/10/2019 06:32:25	22/10/2019 06:32:25	22/10/2019 06:32:25	27/10/2019 18:59:32	132,45	1	132,45194	CHI
201910743991	PARAUNA	PU12010292	FIRMINOPOLIS S2	22/10/2019 06:32	23/10/2019 19:09:59	23/10/2019 19:09:59	23/10/2019 20:23:18	1,22	19	23,216944	CHI
201910744066	CORUMBAIBA	CI21062842	VILA CORUMBA	21/10/2019 20:57:03	21/10/2019 20:57:03	21/10/2019 20:57:03	23/10/2019 17:18:54	44,36	1	44,364167	CHI
201910744067	ITAGUARI	II12148632	ITABERAI S1	22/10/2019 08:19:00	22/10/2019 08:19:00	22/10/2019 08:19:00	22/10/2019 13:34:00	5,25	8	42	CHI
201910744106	CALDAS NOVAS	CN21110310	RIO QUENTE	22/10/2019 05:49:50	22/10/2019 05:49:50	22/10/2019 05:49:50	23/10/2019 17:35:00	35,75	1	35,752778	DIA CRÍTICO
201910744127	CALDAS NOVAS	CN21060273	RIO QUENTE	22/10/2019 05:49:50	22/10/2019 05:49:50	22/10/2019 05:49:50	23/10/2019 10:49:00	28,99	3	86,958333	DIA CRÍTICO
201910744135	CALDAS NOVAS	CN21074893	RIO QUENTE	22/10/2019 05:49:50	22/10/2019 05:49:50	22/10/2019 05:49:50	22/10/2019 22:45:01	16,92	1	16,919722	DIA CRÍTICO
201910744154	MORRINHOS	MR21119715	MORRINHOS	21/10/2019 20:13:48	21/10/2019 20:13:48	21/10/2019 20:13:48	23/10/2019 08:23:00	36,15	1	36,153333	CHI
201910744241	ITUMBIARA	BJ12000196	CACHOEIRA DOURADA	22/10/2019 08:17:05	22/10/2019 08:17:05	22/10/2019 08:17:05	23/10/2019 11:09:01	26,87	4	107,46222	DIA CRÍTICO
201910744272	GOIANIA	GN11064353	GOIANIA LESTE S1	22/10/2019 08:48:38	22/10/2019 08:48:38	22/10/2019 08:48:38	22/10/2019 12:19:01	3,51	45	157,7875	CHI
201910744281	CATALAO	CT12042483	CATALAO S1	22/10/2019 07:34:35	22/10/2019 07:34:35	22/10/2019 07:34:35	22/10/2019 15:10:00	7,59	13	98,673611	CHI
201910744548	CACHOEIRA DOURADA	CD12000050	CACHOEIRA DOURADA	22/10/2019 06:57:41	22/10/2019 06:57:41	22/10/2019 06:57:41	22/10/2019 15:10:00	8,21	4	32,821111	DIA CRÍTICO
201910744548	ITUMBIARA	CD12000050	CACHOEIRA DOURADA	22/10/2019 06:57:41	22/10/2019 06:57:41	22/10/2019 06:57:41	22/10/2019 15:10:00	8,21	2	16,410556	DIA CRÍTICO
201910744645	CAIAPONIA	CP21241162	CAIAPONIA	21/10/2019 17:43:08	21/10/2019 17:43:08	21/10/2019 17:43:08	22/10/2019 13:32:00	19,81	1	19,814444	DIA CRÍTICO
201910744679	MOZARLANDIA	MZ12063703	MOZARLANDIA	22/10/2019 08:10:07	22/10/2019 08:10:07	22/10/2019 08:10:07	22/10/2019 16:18:01	8,13	8	65,053333	CHI
201910744820	SAO SIMAO	SO11153942	CACHOEIRA ALTA	21/10/2019 19:06:51	21/10/2019 19:06:51	21/10/2019 19:06:51	24/10/2019 08:29:01	61,37	39	2393,4083	DIA CRÍTICO
201910744821	SAO SIMAO	SO11296712	CACHOEIRA ALTA	21/10/2019 19:17:33	21/10/2019 19:17:33	21/10/2019 19:17:33	23/10/2019 20:02:00	48,74	56	2729,4867	DIA CRÍTICO
201910744822	SAO SIMAO	SO11191648	CACHOEIRA ALTA	21/10/2019 19:30	23/10/2019 14:30:21	23/10/2019 14:30:21	23/10/2019 15:42:44	1,21	184	221,97556	DIA CRÍTICO
201910744883	CAMPO ALEGRE DE GOIAS	CM12358429	CAMPO ALEGRE DE GOIAS	22/10/2019 08:04:19	22/10/2019 19:33:01	22/10/2019 08:04:19	22/10/2019 18:47:37	10,72	2	21,443333	CHI
201910744883	CAMPO ALEGRE DE GOIAS	CM12231610	CAMPO ALEGRE DE GOIAS	22/10/2019 08:04:19	22/10/2019 19:33:01	22/10/2019 08:04:19	22/10/2019 19:32:00	11,46	3	34,384167	CHI
201910744883	CAMPO ALEGRE DE GOIAS	CM12231610	CAMPO ALEGRE DE GOIAS	22/10/2019 08:04:19	22/10/2019 19:33:01	22/10/2019 19:33:01	23/10/2019 21:29:55	25,95	5	129,74167	CHI
201910744919	CAIAPONIA	CP12241867	CAIAPONIA	22/10/2019 06:41:30	22/10/2019 06:41:30	22/10/2019 06:41:30	22/10/2019 15:20:00	8,64	18	155,55	CHI

201910744957	IPAMERI	IP12107642	IPAMERI	22/10/2019 06:53:16	22/10/2019 06:53:16	22/10/2019 06:53:16	22/10/2019 16:10:00	9,28	7	64,952222	CHI
201910744994	MOSSAMEDES	MD12005317	FIRMINOPOLIS S2	22/10/2019 08:57:33	22/10/2019 08:57:33	22/10/2019 08:57:33	22/10/2019 16:06:01	7,14	16	114,25778	CHI
201910745075	JARAGUA	JA1283336	JARAGUA	22/10/2019 03:53:24	22/10/2019 03:53:24	22/10/2019 03:53:24	22/10/2019 14:56:00	11,04	2	22,086667	CHI
201910745077	CRIXAS	CX12221633	RUBIATABA	22/10/2019 07:59:11	22/10/2019 07:59:11	22/10/2019 07:59:11	22/10/2019 22:58:00	14,98	133	1992,3769	CHI
201910745077	NOVA CRIXAS	CX12221633	RUBIATABA	22/10/2019 07:59:11	22/10/2019 07:59:11	22/10/2019 07:59:11	22/10/2019 22:58:00	14,98	1	14,980278	CHI
201910745227	CRIXAS	NA12229644	NOVA CRIXAS	22/10/2019 08:52:22	22/10/2019 08:52:22	22/10/2019 08:52:22	23/10/2019 17:16:01	32,39	2	64,788333	CHI
201910745227	NOVA CRIXAS	NA12229644	NOVA CRIXAS	22/10/2019 08:52:22	22/10/2019 08:52:22	22/10/2019 08:52:22	23/10/2019 17:16:01	32,39	1	32,394167	CHI
201910745459	CALDAS NOVAS	CN12298672	SERRA DE CALDAS	22/10/2019 07:51:27	22/10/2019 07:51:27	22/10/2019 07:51:27	22/10/2019 19:02:00	11,18	7	78,230833	CHI
201910745550	CALDAS NOVAS	CN21359924	CALDAS NOVAS S1	22/10/2019 07:19:05	22/10/2019 07:19:05	22/10/2019 07:19:05	23/10/2019 12:25:00	29,10	1	29,098611	CHI
201910745589	SANTA CRUZ DE GOIAS	BC12300895	PIRES DO RIO S2	22/10/2019 08:37:07	22/10/2019 08:37:07	22/10/2019 08:37:07	22/10/2019 20:59:00	12,36	4	49,458889	CHI
201910745925	DOVERLANDIA	DV10395383	CAIAPONIA	21/10/2019 14:57:30	21/10/2019 16:22:34	21/10/2019 14:57:30	23/10/2019 19:19:45	52,37	58	3037,5083	DIA CRÍTICO
201910745925	DOVERLANDIA	DV10395383	CAIAPONIA	21/10/2019 14:57:30	21/10/2019 16:22:34	21/10/2019 16:22:34	23/10/2019 19:19:45	50,95	48	2445,7467	DIA CRÍTICO
201910747114	CAIAPONIA	CP12395440	PALESTINA	22/10/2019 06:17:26	22/10/2019 06:17:26	22/10/2019 06:17:26	23/10/2019 11:06:01	28,81	18	518,575	CHI
201910747525	RIO QUENTE	RQ12316156	VILA CORUMBA	22/10/2019 07:53:48	22/10/2019 07:53:48	22/10/2019 07:53:48	23/10/2019 09:29:00	25,59	2	51,173333	CHI
201910747556	AGUA LIMPA	MG21078848	VILA CORUMBA	22/10/2019 06:05:41	22/10/2019 06:05:41	22/10/2019 06:05:41	23/10/2019 11:38:00	29,54	1	29,538611	CHI
201910747557	AGUA LIMPA	MG21078841	VILA CORUMBA	22/10/2019 06:07:54	22/10/2019 06:07:54	22/10/2019 06:07:54	23/10/2019 12:16:00	30,13	2	60,27	CHI
201910748267	QUIRINOPOLIS	QI12306113	QUIRINOPOLIS	21/10/2019 19:59:16	21/10/2019 19:59:16	21/10/2019 19:59:16	23/10/2019 11:04:00	39,08	6	234,47333	CHI
201910748841	COCALZINHO DE GOIAS	PB10400401	PADRE BERNARDO	21/10/2019 14:36:30	21/10/2019 14:36:30	21/10/2019 14:36:30	21/10/2019 14:40:31	0,07	41	2,7447222	CHI
201910748841	DISTRITO FEDERAL	PB10400401	PADRE BERNARDO	21/10/2019 14:36:30	21/10/2019 14:36:30	21/10/2019 14:36:30	21/10/2019 14:40:31	0,07	7	0,4686111	CHI
201910748841	ITARUMA	PB10400401	PADRE BERNARDO	21/10/2019 14:36:30	21/10/2019 14:36:30	21/10/2019 14:36:30	21/10/2019 14:40:31	0,07	2	0,1338889	CHI
201910748841	PADRE BERNARDO	PB10400401	PADRE BERNARDO	21/10/2019 14:36:30	21/10/2019 14:36:30	21/10/2019 14:36:30	21/10/2019 14:40:31	0,07	894	59,848333	CHI
201910748841	PLANALTINA	PB10400401	PADRE BERNARDO	21/10/2019 14:36:30	21/10/2019 14:36:30	21/10/2019 14:36:30	21/10/2019 14:40:31	0,07	13	0,8702778	CHI
201910749836	MOZARLANDIA	410015313	MOZARLANDIA	21/10/2019 18:17:27	21/10/2019 18:17:27	21/10/2019 18:17:27	23/10/2019 16:15:46	45,97	1	45,971944	DIA CRÍTICO
201910761449	CRISTALINA	KR12170161	CRISTALINA S2	21/10/2019 06:36:40	21/10/2019 06:36:40	21/10/2019 06:36:40	21/10/2019 12:53:00	6,27	27	169,35	CHI
201910761690	ITARUMA	IM12226503	CACHOEIRA ALTA	20/10/2019 19:00:44	20/10/2019 19:00:44	20/10/2019 19:00:44	21/10/2019 17:12:08	22,19	11	244,09	CHI
201910761738	MINEIROS	MY12036561	PARQUE DAS EMAS	20/10/2019 15:06:52	20/10/2019 15:06:52	20/10/2019 15:06:52	20/10/2019 16:44:00	1,62	1154	1868,1978	CHI
201910779333	FORMOSA	FA12394153	ITUIQUIRA	22/10/2019 07:30:19	22/10/2019 07:30:19	22/10/2019 07:30:19	22/10/2019 10:40:00	3,16	19	60,066389	DIA CRÍTICO
201910780443	PORANGATU	PO12020611	NOVO PLANALTO	21/10/2019 02:29:08	21/10/2019 02:29:08	21/10/2019 02:29:08	21/10/2019 09:50:19	7,35	8	58,824444	CHI
201910780645	ORIZONA	OZ12017081LD	PIRES DO RIO S2	20/10/2019 20:29:00	20/10/2019 20:29:00	20/10/2019 20:29:00	21/10/2019 00:05:00	3,60	188	676,8	CHI
201910780645	VIANOPOLIS	OZ12017081LD	PIRES DO RIO S2	20/10/2019 20:29:00	20/10/2019 20:29:00	20/10/2019 20:29:00	21/10/2019 00:05:00	3,60	11	39,6	CHI
201910786604	ANAPOLIS	AN16407075	ANAPOLIS UNIVERSITARIO S2	21/10/2019 02:08:40	21/10/2019 02:08:40	21/10/2019 02:08:40	21/10/2019 02:15:31	0,11	3692	421,50333	CHI
201910786604	ANAPOLIS	00050274	ANAPOLIS UNIVERSITARIO S2	21/10/2019 02:08:40	21/10/2019 02:08:40	21/10/2019 02:08:40	21/10/2019 03:04:52	0,94	3108	2911,16	CHI
201910786604	ANAPOLIS	AN13090321	ANAPOLIS UNIVERSITARIO S2	21/10/2019 02:08:40	21/10/2019 02:08:40	21/10/2019 02:08:40	21/10/2019 04:37:58	2,49	3274	8146,8033	CHI
201910786604	ANAPOLIS	AN11107973	ANAPOLIS UNIVERSITARIO S2	21/10/2019 02:08:40	21/10/2019 02:08:40	21/10/2019 02:08:40	21/10/2019 10:48:00	8,66	99	856,9	CHI
201910792140	NOVA CRIXAS	MH10400727	NOVA CRIXAS	21/10/2019 03:35:01	21/10/2019 03:35:01	21/10/2019 03:35:01	21/10/2019 15:13:00	11,63	1071	12459,002	CHI
201910792140	NOVA CRIXAS	NA12328070	NOVA CRIXAS	21/10/2019 03:35:01	21/10/2019 03:35:01	21/10/2019 03:35:01	21/10/2019 23:42:01	20,12	114	2293,3	CHI
201910792140	MUNDO NOVO DE GOIAS	NA13356979	NOVA CRIXAS	21/10/2019 03:35:01	21/10/2019 03:35:01	21/10/2019 07:38:00	21/10/2019 15:13:00	7,58	899	6817,4167	CHI
201910792140	MUNDO NOVO DE GOIAS	NA13356979	NOVA CRIXAS	21/10/2019 03:35:01	21/10/2019 03:35:01	21/10/2019 07:38:00	21/10/2019 15:13:00	7,58	953	7226,9167	CHI
201910792140	MUNDO NOVO DE GOIAS	MH13080931	NOVA CRIXAS	21/10/2019 03:35:01	21/10/2019 03:35:01	21/10/2019 07:38:00	21/10/2019 15:13:00	7,58	10	75,833333	CHI
201910792140	MUNDO NOVO DE GOIAS	MH13080931	NOVA CRIXAS	21/10/2019 03:35:01	21/10/2019 03:35:01	21/10/2019 07:38:00	21/10/2019 15:13:00	7,58	10	75,833333	CHI
201910792140	MUNDO NOVO DE GOIAS	MH13247948	NOVA CRIXAS	21/10/2019 03:35:01	21/10/2019 03:35:01	21/10/2019 07:38:00	21/10/2019 15:13:00	7,58	36	273	CHI
201910792140	MUNDO NOVO DE GOIAS	MH13247948	NOVA CRIXAS	21/10/2019 03:35:01	21/10/2019 03:35:01	21/10/2019 07:38:00	21/10/2019 15:13:00	7,58	69	523,25	CHI
201910792140	MUNDO NOVO DE GOIAS	SM10401470	NOVA CRIXAS	21/10/2019 03:35:01	21/10/2019 03:35:01	21/10/2019 07:38:00	21/10/2019 15:13:00	7,58	63	477,75	CHI
201910792140	MUNDO NOVO DE GOIAS	SM10401470	NOVA CRIXAS	21/10/2019 03:35:01	21/10/2019 03:35:01	21/10/2019 07:38:00	21/10/2019 15:13:00	7,58	67	508,08333	CHI

201910792140	NOVA CRIXAS	SM10401470	NOVA CRIXAS	21/10/2019 03:35:01	21/10/2019 03:35:01	21/10/2019 07:38:00	21/10/2019 15:13:00	7,58	33	250,25	CHI
201910792140	NOVA CRIXAS	SM10401470	NOVA CRIXAS	21/10/2019 03:35:01	21/10/2019 03:35:01	21/10/2019 07:38:00	21/10/2019 15:13:00	7,58	36	273	CHI
201910792140	SAO MIGUEL DO ARAGUAIA	SM10401470	NOVA CRIXAS	21/10/2019 03:35:01	21/10/2019 03:35:01	21/10/2019 07:38:00	21/10/2019 15:13:00	7,58	10	75,833333	CHI
201910792140	SAO MIGUEL DO ARAGUAIA	SM10401470	NOVA CRIXAS	21/10/2019 03:35:01	21/10/2019 03:35:01	21/10/2019 07:38:00	21/10/2019 15:13:00	7,58	8	60,666667	CHI
201910792140	CRIXAS	NA13356979	NOVA CRIXAS	21/10/2019 03:35:01	21/10/2019 03:35:01	21/10/2019 07:38:00	21/10/2019 15:13:38	7,59	9	68,345	CHI
201910792140	CRIXAS	NA13356979	NOVA CRIXAS	21/10/2019 03:35:01	21/10/2019 03:35:01	21/10/2019 07:38:00	21/10/2019 15:13:38	7,59	13	98,720556	CHI
201910792140	NOVA CRIXAS	NA13356979	NOVA CRIXAS	21/10/2019 03:35:01	21/10/2019 03:35:01	21/10/2019 07:38:00	21/10/2019 15:13:38	7,59	24	182,25333	CHI
201910792140	NOVA CRIXAS	NA13356979	NOVA CRIXAS	21/10/2019 03:35:01	21/10/2019 03:35:01	21/10/2019 07:38:00	21/10/2019 15:13:38	7,59	24	182,25333	CHI
201910792140	UIRAPURU	NA13356979	NOVA CRIXAS	21/10/2019 03:35:01	21/10/2019 03:35:01	21/10/2019 07:38:00	21/10/2019 15:13:38	7,59	26	197,44111	CHI
201910792140	UIRAPURU	NA13356979	NOVA CRIXAS	21/10/2019 03:35:01	21/10/2019 03:35:01	21/10/2019 07:38:00	21/10/2019 15:13:38	7,59	31	235,41056	CHI
201910792140	UIRAPURU	NA13356979	NOVA CRIXAS	21/10/2019 03:35:01	21/10/2019 03:35:01	21/10/2019 07:38:00	21/10/2019 16:37:14	8,99	54	485,31	CHI
201910792140	UIRAPURU	NA13356979	NOVA CRIXAS	21/10/2019 03:35:01	21/10/2019 03:35:01	21/10/2019 07:38:00	21/10/2019 16:37:14	8,99	109	979,60722	CHI
201910792140	CAMPOS VERDES	NA13356979	SANTA TEREZINHA	21/10/2019 03:35:01	21/10/2019 03:35:01	21/10/2019 07:38:00	21/10/2019 16:37:14	8,99	1	8,987222	CHI
201910792140	CRIXAS	NA13356979	SANTA TEREZINHA	21/10/2019 03:35:01	21/10/2019 03:35:01	21/10/2019 07:38:00	21/10/2019 16:37:14	8,99	80	718,97778	CHI
201910792140	MARA ROSA	NA13356979	SANTA TEREZINHA	21/10/2019 03:35:01	21/10/2019 03:35:01	21/10/2019 07:38:00	21/10/2019 16:37:14	8,99	77	692,01611	CHI
201910792140	SANTA TEREZINHA DE GOIAS	NA13356979	SANTA TEREZINHA	21/10/2019 03:35:01	21/10/2019 03:35:01	21/10/2019 07:38:00	21/10/2019 16:37:14	8,99	104	934,67111	CHI
201910792140	UIRAPURU	NA13356979	SANTA TEREZINHA	21/10/2019 03:35:01	21/10/2019 03:35:01	21/10/2019 07:38:00	21/10/2019 16:37:14	8,99	979	8798,4906	CHI
201910792140	AMARALINA	NA13356979	NOVA CRIXAS	21/10/2019 03:35:01	21/10/2019 03:35:01	21/10/2019 07:38:00	21/10/2019 17:10:10	9,54	38	362,37222	CHI
201910792140	AMARALINA	NA13356979	NOVA CRIXAS	21/10/2019 03:35:01	21/10/2019 03:35:01	21/10/2019 07:38:00	21/10/2019 17:10:10	9,54	39	371,90833	CHI
201910792140	MARA ROSA	NA13356979	NOVA CRIXAS	21/10/2019 03:35:01	21/10/2019 03:35:01	21/10/2019 07:38:00	21/10/2019 17:10:10	9,54	18	171,65	CHI
201910792140	MARA ROSA	NA13356979	NOVA CRIXAS	21/10/2019 03:35:01	21/10/2019 03:35:01	21/10/2019 07:38:00	21/10/2019 17:10:10	9,54	27	257,475	CHI
201910792140	MUNDO NOVO DE GOIAS	NA13356979	NOVA CRIXAS	21/10/2019 03:35:01	21/10/2019 03:35:01	21/10/2019 07:38:00	21/10/2019 17:10:10	9,54	229	2183,7694	CHI
201910792140	MUNDO NOVO DE GOIAS	NA13356979	NOVA CRIXAS	21/10/2019 03:35:01	21/10/2019 03:35:01	21/10/2019 07:38:00	21/10/2019 17:10:10	9,54	331	3156,4528	CHI
201910792140	SANTA TEREZINHA DE GOIAS	NA13356979	NOVA CRIXAS	21/10/2019 03:35:01	21/10/2019 03:35:01	21/10/2019 07:38:00	21/10/2019 17:10:10	9,54	1	9,5361111	CHI
201910792140	UIRAPURU	NA13356979	NOVA CRIXAS	21/10/2019 03:35:01	21/10/2019 03:35:01	21/10/2019 07:38:00	21/10/2019 17:10:10	9,54	36	343,3	CHI
201910792140	UIRAPURU	NA13356979	NOVA CRIXAS	21/10/2019 03:35:01	21/10/2019 03:35:01	21/10/2019 07:38:00	21/10/2019 17:10:10	9,54	54	514,95	CHI
201910802198	SAO SIMAO	SO11000032	CACHOEIRA ALTA	21/10/2019 17:01:31	21/10/2019 17:01:31	21/10/2019 17:01:31	23/10/2019 11:00:00	41,97	161	6757,9303	DIA CRÍTICO
201910802219	CACU	1140018660	CACHOEIRA ALTA	21/10/2019 18:24:12	21/10/2019 18:24:12	21/10/2019 18:24:12	22/10/2019 07:37:04	13,21	1	13,214444	DIA CRÍTICO
201910802242	MAURILANDIA	14201	SANTA HELENA S1	21/10/2019 17:31:17	21/10/2019 17:31:17	21/10/2019 17:31:17	21/10/2019 18:01:00	0,50	1	0,4952778	CHI
201910802242	RIO VERDE	36702	SANTA HELENA S1	21/10/2019 17:31:17	21/10/2019 17:31:17	21/10/2019 17:31:17	21/10/2019 18:01:00	0,50	137	67,853056	CHI
201910802242	RIO VERDE	14231	SANTA HELENA S1	21/10/2019 17:31:17	21/10/2019 17:31:17	21/10/2019 17:31:17	21/10/2019 18:01:00	0,50	1	0,4952778	CHI
201910802242	MAURILANDIA	01660434	SANTA HELENA S1	21/10/2019 17:31:17	21/10/2019 17:31:17	21/10/2019 17:31:17	21/10/2019 20:37:25	3,10	4	12,408889	CHI
201910802242	SANTA HELENA DE GOIAS	01660434	SANTA HELENA S1	21/10/2019 17:31:17	21/10/2019 17:31:17	21/10/2019 17:31:17	21/10/2019 20:37:25	3,10	12	37,226667	CHI
201910802242	TURVELANDIA	01660434	SANTA HELENA S1	21/10/2019 17:31:17	21/10/2019 17:31:17	21/10/2019 17:31:17	21/10/2019 20:37:25	3,10	5	15,511111	CHI
201910802242	QUIRINOPOLIS	36702	SANTA HELENA S1	21/10/2019 17:31:17	21/10/2019 17:31:17	21/10/2019 17:31:17	22/10/2019 04:23:44	10,87	43	467,58917	CHI
201910802242	QUIRINOPOLIS	14231	SANTA HELENA S1	21/10/2019 17:31:17	21/10/2019 17:31:17	21/10/2019 17:31:17	22/10/2019 04:23:44	10,87	10	108,74167	CHI
201910802242	RIO VERDE	36701	SANTA HELENA S1	21/10/2019 17:31:17	21/10/2019 17:31:17	21/10/2019 17:31:17	22/10/2019 04:23:44	10,87	385	4186,5542	CHI
201910802242	RIO VERDE	36702	SANTA HELENA S1	21/10/2019 17:31:17	21/10/2019 17:31:17	21/10/2019 17:31:17	22/10/2019 04:23:44	10,87	512	5567,5733	CHI
201910802242	RIO VERDE	14231	SANTA HELENA S1	21/10/2019 17:31:17	21/10/2019 17:31:17	21/10/2019 17:31:17	22/10/2019 04:23:44	10,87	25	271,85417	CHI
201910802242	SANTA HELENA DE GOIAS	36702	SANTA HELENA S1	21/10/2019 17:31:17	21/10/2019 17:31:17	21/10/2019 17:31:17	22/10/2019 04:23:44	10,87	1	10,874167	CHI
201910802242	SANTA HELENA DE GOIAS	01660434	SANTA HELENA S1	21/10/2019 17:31:17	21/10/2019 17:31:17	21/10/2019 17:31:17	22/10/2019 10:58:13	17,45	2	34,897778	CHI
201910802242	MAURILANDIA	14201	SANTA HELENA S1	21/10/2019 17:31:17	21/10/2019 17:31:17	21/10/2019 17:31:17	22/10/2019 17:03:29	23,54	27	635,49	CHI
201910802242	RIO VERDE	14201	SANTA HELENA S1	21/10/2019 17:31:17	21/10/2019 17:31:17	21/10/2019 17:31:17	22/10/2019 17:03:29	23,54	601	14145,537	CHI
201910802242	RIO VERDE	01660434	SANTA HELENA S1	21/10/2019 17:31:17	21/10/2019 17:31:17	21/10/2019 17:31:17	22/10/2019 17:03:29	23,54	1	23,536667	CHI

201910802242	SANTA HELENA DE GOIAS	14201	SANTA HELENA S1	21/10/2019 17:31:17	21/10/2019 17:31:17	21/10/2019 17:31:17	22/10/2019 17:03:29	23,54	23	541,34333	CHI
201910802242	MAURILANDIA	01660434	SANTA HELENA S1	21/10/2019 17:31:17	21/10/2019 17:31:17	22/10/2019 10:21:36	22/10/2019 11:50:09	1,48	4	5,9033333	CHI
201910802242	SANTA HELENA DE GOIAS	01660434	SANTA HELENA S1	21/10/2019 17:31:17	21/10/2019 17:31:17	22/10/2019 10:21:36	22/10/2019 11:50:09	1,48	12	17,71	CHI
201910802242	TURVELANDIA	01660434	SANTA HELENA S1	21/10/2019 17:31:17	21/10/2019 17:31:17	22/10/2019 10:21:36	22/10/2019 11:50:09	1,48	5	7,3791667	CHI
201910802251	UIRAPURU	UP21183058	SANTA TEREZINHA	22/10/2019 08:56:00	22/10/2019 08:56:00	22/10/2019 08:56:00	23/10/2019 10:18:00	25,37	1	25,366667	CHI
201910802259	GOIATUBA	BJ13000012	BOM JESUS DE GOIAS	21/10/2019 19:12:40	21/10/2019 19:12:40	21/10/2019 19:12:40	21/10/2019 19:33:17	0,34	1	0,3436111	CHI
201910802266	CAIAPONIA	01030404	JATAI S1	21/10/2019 14:52:52	21/10/2019 15:54:41	21/10/2019 14:52:52	21/10/2019 15:07:12	0,24	19	4,5388889	CHI
201910802266	CAIAPONIA	01030404	JATAI S1	21/10/2019 14:52:52	21/10/2019 15:54:41	21/10/2019 14:52:52	21/10/2019 15:07:12	0,24	38	9,0777778	CHI
201910802266	JATAI	01030404	JATAI S1	21/10/2019 14:52:52	21/10/2019 15:54:41	21/10/2019 14:52:52	21/10/2019 15:07:12	0,24	301	71,905556	CHI
201910802266	JATAI	01030404	JATAI S1	21/10/2019 14:52:52	21/10/2019 15:54:41	21/10/2019 14:52:52	21/10/2019 15:07:12	0,24	160	38,222222	CHI
201910802266	MINEIROS	01030404	JATAI S1	21/10/2019 14:52:52	21/10/2019 15:54:41	21/10/2019 14:52:52	21/10/2019 15:07:12	0,24	2	0,4777778	CHI
201910802266	MINEIROS	01030404	JATAI S1	21/10/2019 14:52:52	21/10/2019 15:54:41	21/10/2019 14:52:52	21/10/2019 15:07:12	0,24	3	0,7166667	CHI
201910802266	PEROLANDIA	01030404	JATAI S1	21/10/2019 14:52:52	21/10/2019 15:54:41	21/10/2019 14:52:52	21/10/2019 15:07:12	0,24	1027	245,33889	CHI
201910802266	PEROLANDIA	01030404	JATAI S1	21/10/2019 14:52:52	21/10/2019 15:54:41	21/10/2019 14:52:52	21/10/2019 15:07:12	0,24	41	9,7944444	CHI
201910802266	PEROLANDIA	01030404	JATAI S1	21/10/2019 14:52:52	21/10/2019 15:54:41	21/10/2019 14:52:52	21/10/2019 15:07:12	0,24	134	32,011111	CHI
201910802266	PEROLANDIA	01030404	JATAI S1	21/10/2019 14:52:52	21/10/2019 15:54:41	21/10/2019 14:52:52	21/10/2019 15:07:12	0,24	45	10,75	CHI
201910802266	JATAI	01030404	JATAI S1	21/10/2019 14:52:52	21/10/2019 15:54:41	21/10/2019 14:52:52	21/10/2019 20:08:09	5,25	70	367,83056	CHI
201910802266	SERRANOPOLIS	01030404	JATAI S1	21/10/2019 14:52:52	21/10/2019 15:54:41	21/10/2019 14:52:52	21/10/2019 20:08:09	5,25	6	31,528333	CHI
201910802266	JATAI	01030404	JATAI S1	21/10/2019 14:52:52	21/10/2019 15:54:41	21/10/2019 14:56:22	21/10/2019 16:46:45	1,84	36	66,23	CHI
201910802266	JATAI	JT13092339	JATAI S1	21/10/2019 14:52:52	21/10/2019 15:54:41	21/10/2019 14:56:22	21/10/2019 18:51:30	3,92	121	474,18556	CHI
201910802266	SERRANOPOLIS	JT13092339	JATAI S1	21/10/2019 14:52:52	21/10/2019 15:54:41	21/10/2019 14:56:22	21/10/2019 18:51:30	3,92	32	125,40444	CHI
201910802266	JATAI	JT13337013	JATAI S1	21/10/2019 14:52:52	21/10/2019 15:54:41	21/10/2019 14:56:22	21/10/2019 20:08:09	5,20	11	57,160278	CHI
201910802266	JATAI	JT10400621	JATAI S1	21/10/2019 14:52:52	21/10/2019 15:54:41	21/10/2019 15:54:41	21/10/2019 19:35:31	3,68	12	44,166667	CHI
201910802266	PEROLANDIA	JT10400621	JATAI S1	21/10/2019 14:52:52	21/10/2019 15:54:41	21/10/2019 15:54:41	21/10/2019 19:35:31	3,68	11	40,486111	CHI
201910802266	JATAI	JT10400621	JATAI S1	21/10/2019 14:52:52	21/10/2019 15:54:41	21/10/2019 15:54:41	21/10/2019 19:35:56	3,69	148	545,75	CHI
201910802266	PEROLANDIA	JT10400621	JATAI S1	21/10/2019 14:52:52	21/10/2019 15:54:41	21/10/2019 15:54:41	21/10/2019 19:35:56	3,69	9	33,1875	CHI
201910802266	PEROLANDIA	JT10400621	JATAI S1	21/10/2019 14:52:52	21/10/2019 15:54:41	21/10/2019 15:54:41	22/10/2019 19:07:44	27,22	25	680,4375	CHI
201910802266	CAIAPONIA	JT10400621	JATAI S1	21/10/2019 14:52:52	21/10/2019 15:54:41	21/10/2019 15:54:41	22/10/2019 19:23:39	27,48	19	522,17278	CHI
201910802266	CAIAPONIA	JT10400621	JATAI S1	21/10/2019 14:52:52	21/10/2019 15:54:41	21/10/2019 15:54:41	22/10/2019 19:23:39	27,48	38	1044,3456	CHI
201910802266	JATAI	JT10400621	JATAI S1	21/10/2019 14:52:52	21/10/2019 15:54:41	21/10/2019 15:54:41	22/10/2019 19:23:39	27,48	301	8272,3161	CHI
201910802266	MINEIROS	JT10400621	JATAI S1	21/10/2019 14:52:52	21/10/2019 15:54:41	21/10/2019 15:54:41	22/10/2019 19:23:39	27,48	2	54,965556	CHI
201910802266	MINEIROS	JT10400621	JATAI S1	21/10/2019 14:52:52	21/10/2019 15:54:41	21/10/2019 15:54:41	22/10/2019 19:23:39	27,48	3	82,448333	CHI
201910802266	PEROLANDIA	JT10400621	JATAI S1	21/10/2019 14:52:52	21/10/2019 15:54:41	21/10/2019 15:54:41	22/10/2019 19:23:39	27,48	1027	28224,813	CHI
201910802266	PEROLANDIA	JT10400621	JATAI S1	21/10/2019 14:52:52	21/10/2019 15:54:41	21/10/2019 15:54:41	22/10/2019 19:23:39	27,48	41	1126,7939	CHI
201910802266	PEROLANDIA	JT10400621	JATAI S1	21/10/2019 14:52:52	21/10/2019 15:54:41	21/10/2019 15:54:41	22/10/2019 19:23:39	27,48	133	3655,2094	CHI
201910802266	JATAI	JT10400621	JATAI S1	21/10/2019 14:52:52	21/10/2019 15:54:41	21/10/2019 21:21:28	21/10/2019 21:35:13	0,23	140	32,083333	CHI
201910802266	PEROLANDIA	JT10400621	JATAI S1	21/10/2019 14:52:52	21/10/2019 15:54:41	21/10/2019 21:21:28	21/10/2019 21:35:13	0,23	20	4,5833333	CHI
201910802266	JATAI	DP13210051	JATAI S1	21/10/2019 14:52:52	21/10/2019 15:54:41	22/10/2019 12:22:10	22/10/2019 17:25:09	5,05	5	25,248611	CHI
201910802266	PEROLANDIA	DP13210051	JATAI S1	21/10/2019 14:52:52	21/10/2019 15:54:41	22/10/2019 12:22:10	22/10/2019 17:25:09	5,05	11	55,546944	CHI
201910802269	CACHOEIRA ALTA	01410234	CACHOEIRA ALTA	21/10/2019 16:47:40	22/10/2019 20:38:41	21/10/2019 16:47:40	22/10/2019 00:12:59	7,42	8	59,375556	DIA CRÍTICO
201910802269	PARANAIGUARA	01410234	CACHOEIRA ALTA	21/10/2019 16:47:40	22/10/2019 20:38:41	21/10/2019 16:47:40	22/10/2019 00:12:59	7,42	70	519,53611	DIA CRÍTICO
201910802269	SAO SIMAO	01410234	CACHOEIRA ALTA	21/10/2019 16:47:40	22/10/2019 20:38:41	21/10/2019 16:47:40	22/10/2019 00:12:59	7,42	11	81,641389	DIA CRÍTICO
201910802269	CACHOEIRA ALTA	SO13000238	CACHOEIRA ALTA	21/10/2019 16:47:40	22/10/2019 20:38:41	21/10/2019 16:47:40	22/10/2019 08:54:44	16,12	6	96,706667	DIA CRÍTICO
201910802269	CACU	SO13000238	CACHOEIRA ALTA	21/10/2019 16:47:40	22/10/2019 20:38:41	21/10/2019 16:47:40	22/10/2019 08:54:44	16,12	99	1595,66	DIA CRÍTICO

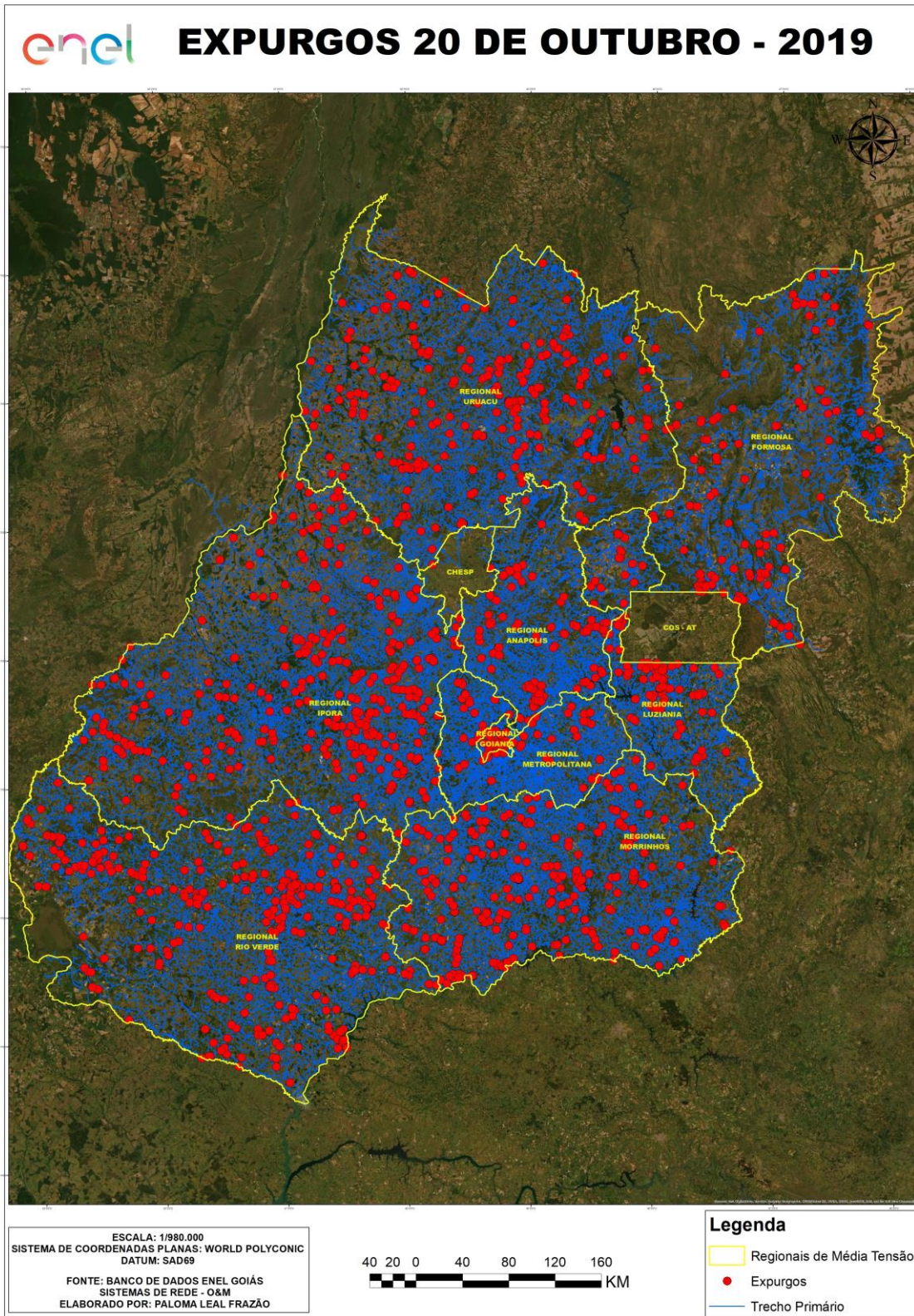
201910802269	SAO SIMAO	SO13000238	CACHOEIRA ALTA	21/10/2019 16:47:40	22/10/2019 20:38:41	21/10/2019 16:47:40	22/10/2019 08:54:44	16,12	23	370,70889	DIA CRÍTICO
201910802269	SAO SIMAO	01410234	CACHOEIRA ALTA	21/10/2019 16:47:40	22/10/2019 20:38:41	21/10/2019 16:47:40	22/10/2019 09:32:21	16,74	545	9125,8736	DIA CRÍTICO
201910802269	SAO SIMAO	01410234	CACHOEIRA ALTA	21/10/2019 16:47:40	22/10/2019 20:38:41	21/10/2019 16:47:40	22/10/2019 20:36:00	27,81	1	27,805556	DIA CRÍTICO
201910802269	SAO SIMAO	01410234	CACHOEIRA ALTA	21/10/2019 16:47:40	22/10/2019 20:38:41	21/10/2019 16:47:40	23/10/2019 00:57:32	32,16	5	160,82222	DIA CRÍTICO
201910802269	PARANAIGUARA	01410234	CACHOEIRA ALTA	21/10/2019 16:47:40	22/10/2019 20:38:41	21/10/2019 16:47:40	23/10/2019 01:31:43	32,73	2	65,468333	DIA CRÍTICO
201910802269	CACHOEIRA ALTA	SO12196221	CACHOEIRA ALTA	21/10/2019 16:47:40	22/10/2019 20:38:41	22/10/2019 10:00:00	22/10/2019 11:00:00	1,00	6	6	DIA CRÍTICO
201910802269	CACU	SO12196221	CACHOEIRA ALTA	21/10/2019 16:47:40	22/10/2019 20:38:41	22/10/2019 10:00:00	22/10/2019 11:00:00	1,00	99	99	DIA CRÍTICO
201910802269	SAO SIMAO	SO12196221	CACHOEIRA ALTA	21/10/2019 16:47:40	22/10/2019 20:38:41	22/10/2019 10:00:00	22/10/2019 11:00:00	1,00	568	568	DIA CRÍTICO
201910802269	CACHOEIRA ALTA	02100224	CACHOEIRA ALTA	21/10/2019 16:47:40	22/10/2019 20:38:41	22/10/2019 20:38:41	22/10/2019 20:48:41	0,17	6	1	DIA CRÍTICO
201910802269	CACU	02100224	CACHOEIRA ALTA	21/10/2019 16:47:40	22/10/2019 20:38:41	22/10/2019 20:38:41	22/10/2019 20:48:41	0,17	99	16,5	DIA CRÍTICO
201910802269	SAO SIMAO	02100224	CACHOEIRA ALTA	21/10/2019 16:47:40	22/10/2019 20:38:41	22/10/2019 20:38:41	22/10/2019 20:48:41	0,17	1819	303,16667	DIA CRÍTICO
201910802269	SAO SIMAO	02100224	CACHOEIRA ALTA	21/10/2019 16:47:40	22/10/2019 20:38:41	22/10/2019 20:38:41	22/10/2019 20:48:41	0,17	568	94,666667	DIA CRÍTICO
201910802269	SAO SIMAO	SO13000228	CACHOEIRA ALTA	21/10/2019 16:47:40	22/10/2019 20:38:41	22/10/2019 20:38:41	23/10/2019 19:28:34	22,83	1	22,831389	DIA CRÍTICO
2019102100036	QUIRINOPOLIS	01560214	QUIRINOPOLIS	21/10/2019 17:19:00	21/10/2019 17:19:00	21/10/2019 17:19:00	21/10/2019 17:34:00	0,25	8756	2189	CHI
2019102100036	QUIRINOPOLIS	01560214	QUIRINOPOLIS	21/10/2019 17:19:00	21/10/2019 17:19:00	21/10/2019 17:19:00	21/10/2019 17:34:00	0,25	103	25,75	CHI
2019102100037	QUIRINOPOLIS	01560224	QUIRINOPOLIS	21/10/2019 17:19:00	21/10/2019 17:19:00	21/10/2019 17:19:00	21/10/2019 17:34:00	0,25	9837	2459,25	CHI
2019102100038	CASTELANDIA	01560234	QUIRINOPOLIS	21/10/2019 17:19:00	21/10/2019 17:19:00	21/10/2019 17:19:00	21/10/2019 17:35:00	0,27	20	5,3333333	CHI
2019102100038	GOUVELANDIA	01560234	QUIRINOPOLIS	21/10/2019 17:19:00	21/10/2019 17:19:00	21/10/2019 17:19:00	21/10/2019 17:35:00	0,27	99	26,4	CHI
2019102100038	QUIRINOPOLIS	01560234	QUIRINOPOLIS	21/10/2019 17:19:00	21/10/2019 17:19:00	21/10/2019 17:19:00	21/10/2019 17:35:00	0,27	510	136	CHI
2019102100038	RIO VERDE	01560234	QUIRINOPOLIS	21/10/2019 17:19:00	21/10/2019 17:19:00	21/10/2019 17:19:00	21/10/2019 17:35:00	0,27	1	0,2666667	CHI
2019102100039	BOM JESUS DE GOIAS	22201	QUIRINOPOLIS	21/10/2019 17:19:00	21/10/2019 17:19:00	21/10/2019 17:19:00	21/10/2019 17:34:00	0,25	69	17,25	CHI
2019102100039	GOUVELANDIA	23101	QUIRINOPOLIS	21/10/2019 17:19:00	21/10/2019 17:19:00	21/10/2019 17:19:00	21/10/2019 17:34:00	0,25	2011	502,75	CHI
2019102100039	GOUVELANDIA	01560414	QUIRINOPOLIS	21/10/2019 17:19:00	21/10/2019 17:19:00	21/10/2019 17:19:00	21/10/2019 17:34:00	0,25	13	3,25	CHI
2019102100039	INACIOLANDIA	22201	QUIRINOPOLIS	21/10/2019 17:19:00	21/10/2019 17:19:00	21/10/2019 17:19:00	21/10/2019 17:34:00	0,25	2667	666,75	CHI
2019102100039	INACIOLANDIA	01560414	QUIRINOPOLIS	21/10/2019 17:19:00	21/10/2019 17:19:00	21/10/2019 17:19:00	21/10/2019 17:34:00	0,25	2	0,5	CHI
2019102100039	ITUMBIARA	22201	QUIRINOPOLIS	21/10/2019 17:19:00	21/10/2019 17:19:00	21/10/2019 17:19:00	21/10/2019 17:34:00	0,25	9	2,25	CHI
2019102100039	QUIRINOPOLIS	23101	QUIRINOPOLIS	21/10/2019 17:19:00	21/10/2019 17:19:00	21/10/2019 17:19:00	21/10/2019 17:34:00	0,25	88	22	CHI
2019102100039	QUIRINOPOLIS	01560414	QUIRINOPOLIS	21/10/2019 17:19:00	21/10/2019 17:19:00	21/10/2019 17:19:00	21/10/2019 17:34:00	0,25	23	5,75	CHI
2019102100044	APARECIDA DO RIO DOCE	33901	CACHOEIRA ALTA	21/10/2019 17:29:00	21/10/2019 17:29:00	21/10/2019 17:29:00	21/10/2019 17:34:00	0,08	598	49,833333	DIA CRÍTICO
2019102100044	APARECIDA DO RIO DOCE	33902	CACHOEIRA ALTA	21/10/2019 17:29:00	21/10/2019 17:29:00	21/10/2019 17:29:00	21/10/2019 17:34:00	0,08	638	53,166667	DIA CRÍTICO
2019102100044	APARECIDA DO RIO DOCE	00270454	CACHOEIRA ALTA	21/10/2019 17:29:00	21/10/2019 17:29:00	21/10/2019 17:29:00	21/10/2019 17:34:00	0,08	25	2,0833333	DIA CRÍTICO
2019102100044	CACHOEIRA ALTA	00270214	CACHOEIRA ALTA	21/10/2019 17:29:00	21/10/2019 17:29:00	21/10/2019 17:29:00	21/10/2019 17:34:00	0,08	86	7,1666667	DIA CRÍTICO
2019102100044	CACHOEIRA ALTA	02901	CACHOEIRA ALTA	21/10/2019 17:29:00	21/10/2019 17:29:00	21/10/2019 17:29:00	21/10/2019 17:34:00	0,08	1	0,0833333	DIA CRÍTICO
2019102100044	CACHOEIRA ALTA	33901	CACHOEIRA ALTA	21/10/2019 17:29:00	21/10/2019 17:29:00	21/10/2019 17:29:00	21/10/2019 17:34:00	0,08	66	5,5	DIA CRÍTICO
2019102100044	CACHOEIRA ALTA	00270224	CACHOEIRA ALTA	21/10/2019 17:29:00	21/10/2019 17:29:00	21/10/2019 17:29:00	21/10/2019 17:34:00	0,08	3727	310,58333	DIA CRÍTICO
2019102100044	CACHOEIRA ALTA	33902	CACHOEIRA ALTA	21/10/2019 17:29:00	21/10/2019 17:29:00	21/10/2019 17:29:00	21/10/2019 17:34:00	0,08	3	0,25	DIA CRÍTICO
2019102100044	CACHOEIRA ALTA	00270234	CACHOEIRA ALTA	21/10/2019 17:29:00	21/10/2019 17:29:00	21/10/2019 17:29:00	21/10/2019 17:34:00	0,08	86	7,1666667	DIA CRÍTICO
2019102100044	CACHOEIRA ALTA	00270434	CACHOEIRA ALTA	21/10/2019 17:29:00	21/10/2019 17:29:00	21/10/2019 17:29:00	21/10/2019 17:34:00	0,08	1	0,0833333	DIA CRÍTICO
2019102100044	CACHOEIRA ALTA	00270454	CACHOEIRA ALTA	21/10/2019 17:29:00	21/10/2019 17:29:00	21/10/2019 17:29:00	21/10/2019 17:34:00	0,08	169	14,083333	DIA CRÍTICO
2019102100044	CACHOEIRA ALTA	00270464	CACHOEIRA ALTA	21/10/2019 17:29:00	21/10/2019 17:29:00	21/10/2019 17:29:00	21/10/2019 17:34:00	0,08	24	2	DIA CRÍTICO
2019102100044	CACU	00270214	CACHOEIRA ALTA	21/10/2019 17:29:00	21/10/2019 17:29:00	21/10/2019 17:29:00	21/10/2019 17:34:00	0,08	6	0,5	DIA CRÍTICO
2019102100044	CACU	02901	CACHOEIRA ALTA	21/10/2019 17:29:00	21/10/2019 17:29:00	21/10/2019 17:29:00	21/10/2019 17:34:00	0,08	3486	290,5	DIA CRÍTICO
2019102100044	CACU	00270224	CACHOEIRA ALTA	21/10/2019 17:29:00	21/10/2019 17:29:00	21/10/2019 17:29:00	21/10/2019 17:34:00	0,08	57	4,75	DIA CRÍTICO
2019102100044	CACU	02902	CACHOEIRA ALTA	21/10/2019 17:29:00	21/10/2019 17:29:00	21/10/2019 17:29:00	21/10/2019 17:34:00	0,08	1596	133	DIA CRÍTICO



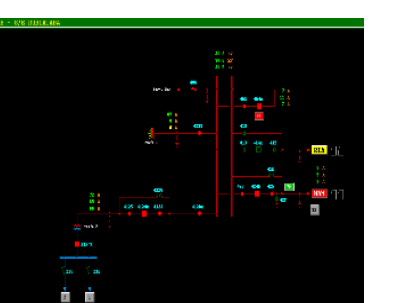
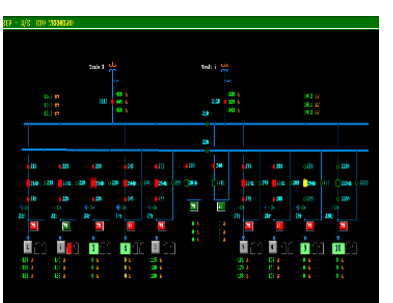
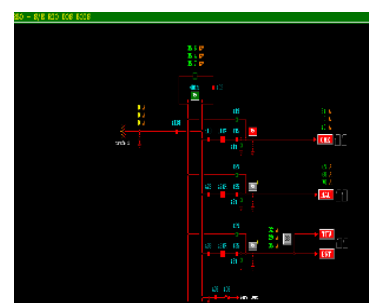

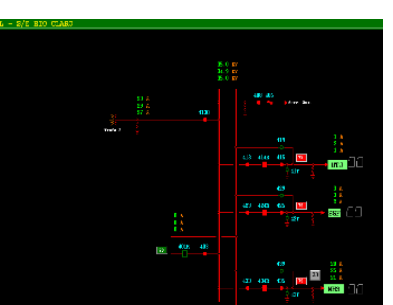
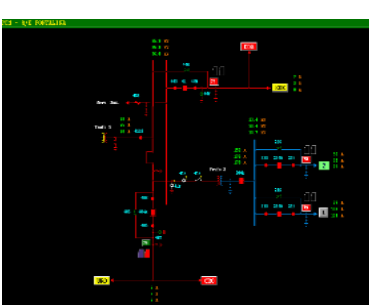
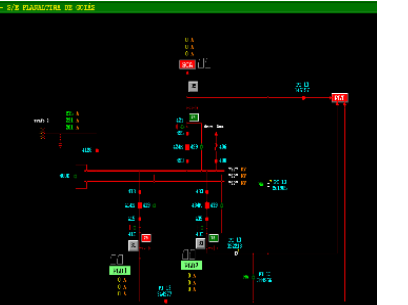
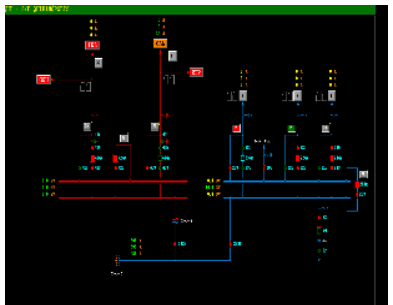
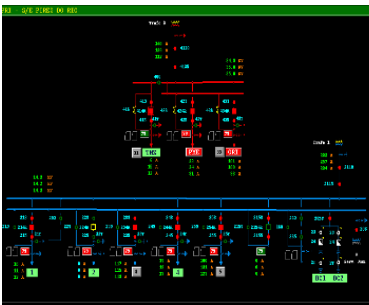
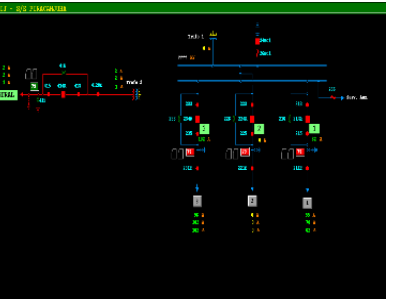
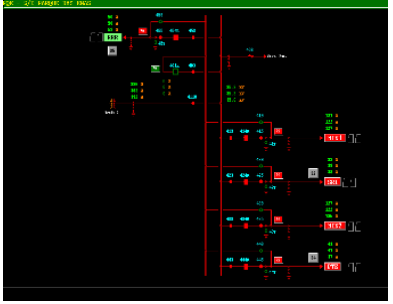
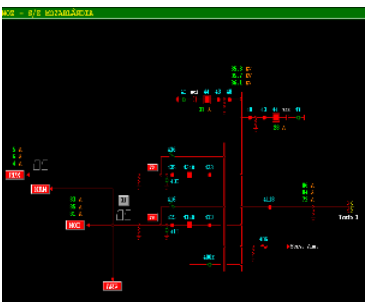
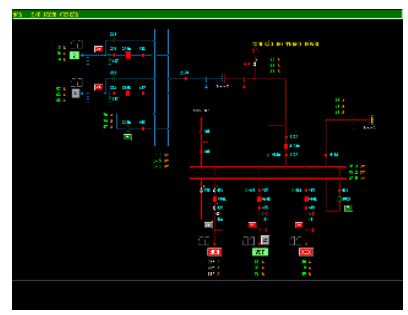
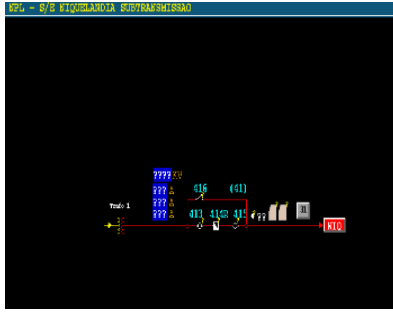
2019102100044	CACU	14131	CACHOEIRA ALTA	21/10/2019 17:29:00	21/10/2019 17:29:00	21/10/2019 17:29:00	21/10/2019 17:34:00	0,08	1	0,0833333	DIA CRÍTICO
2019102100044	CACU	00270444	CACHOEIRA ALTA	21/10/2019 17:29:00	21/10/2019 17:29:00	21/10/2019 17:29:00	21/10/2019 17:34:00	0,08	1	0,0833333	DIA CRÍTICO
2019102100044	CACU	00270454	CACHOEIRA ALTA	21/10/2019 17:29:00	21/10/2019 17:29:00	21/10/2019 17:29:00	21/10/2019 17:34:00	0,08	13	1,0833333	DIA CRÍTICO
2019102100044	ITAJA	44001	CACHOEIRA ALTA	21/10/2019 17:29:00	21/10/2019 17:29:00	21/10/2019 17:29:00	21/10/2019 17:34:00	0,08	1	0,0833333	DIA CRÍTICO
2019102100044	ITAJA	09502	CACHOEIRA ALTA	21/10/2019 17:29:00	21/10/2019 17:29:00	21/10/2019 17:29:00	21/10/2019 17:34:00	0,08	4	0,3333333	DIA CRÍTICO
2019102100044	ITAJA	37002	CACHOEIRA ALTA	21/10/2019 17:29:00	21/10/2019 17:29:00	21/10/2019 17:29:00	21/10/2019 17:34:00	0,08	1	0,0833333	DIA CRÍTICO
2019102100044	ITAJA	44002	CACHOEIRA ALTA	21/10/2019 17:29:00	21/10/2019 17:29:00	21/10/2019 17:29:00	21/10/2019 17:34:00	0,08	4	0,3333333	DIA CRÍTICO
2019102100044	ITARUMA	02901	CACHOEIRA ALTA	21/10/2019 17:29:00	21/10/2019 17:29:00	21/10/2019 17:29:00	21/10/2019 17:34:00	0,08	35	2,9166667	DIA CRÍTICO
2019102100044	ITARUMA	09501	CACHOEIRA ALTA	21/10/2019 17:29:00	21/10/2019 17:29:00	21/10/2019 17:29:00	21/10/2019 17:34:00	0,08	5	0,4166667	DIA CRÍTICO
2019102100044	ITARUMA	37001	CACHOEIRA ALTA	21/10/2019 17:29:00	21/10/2019 17:29:00	21/10/2019 17:29:00	21/10/2019 17:34:00	0,08	11	0,9166667	DIA CRÍTICO
2019102100044	ITARUMA	44001	CACHOEIRA ALTA	21/10/2019 17:29:00	21/10/2019 17:29:00	21/10/2019 17:29:00	21/10/2019 17:34:00	0,08	1	0,0833333	DIA CRÍTICO
2019102100044	ITARUMA	00270224	CACHOEIRA ALTA	21/10/2019 17:29:00	21/10/2019 17:29:00	21/10/2019 17:29:00	21/10/2019 17:34:00	0,08	7	0,5833333	DIA CRÍTICO
2019102100044	ITARUMA	09502	CACHOEIRA ALTA	21/10/2019 17:29:00	21/10/2019 17:29:00	21/10/2019 17:29:00	21/10/2019 17:34:00	0,08	2	0,1666667	DIA CRÍTICO
2019102100044	ITARUMA	37003	CACHOEIRA ALTA	21/10/2019 17:29:00	21/10/2019 17:29:00	21/10/2019 17:29:00	21/10/2019 17:34:00	0,08	1	0,0833333	DIA CRÍTICO
2019102100044	JATAI	33901	CACHOEIRA ALTA	21/10/2019 17:29:00	21/10/2019 17:29:00	21/10/2019 17:29:00	21/10/2019 17:34:00	0,08	35	2,9166667	DIA CRÍTICO
2019102100044	JATAI	33902	CACHOEIRA ALTA	21/10/2019 17:29:00	21/10/2019 17:29:00	21/10/2019 17:29:00	21/10/2019 17:34:00	0,08	1	0,0833333	DIA CRÍTICO
2019102100044	LAGOA SANTA	44002	CACHOEIRA ALTA	21/10/2019 17:29:00	21/10/2019 17:29:00	21/10/2019 17:29:00	21/10/2019 17:34:00	0,08	2	0,1666667	DIA CRÍTICO
2019102100044	PARANAIGUARA	14101	CACHOEIRA ALTA	21/10/2019 17:29:00	21/10/2019 17:29:00	21/10/2019 17:29:00	21/10/2019 17:34:00	0,08	2420	201,66667	DIA CRÍTICO
2019102100044	PARANAIGUARA	14102	CACHOEIRA ALTA	21/10/2019 17:29:00	21/10/2019 17:29:00	21/10/2019 17:29:00	21/10/2019 17:34:00	0,08	1255	104,58333	DIA CRÍTICO
2019102100044	PARANAIGUARA	00270234	CACHOEIRA ALTA	21/10/2019 17:29:00	21/10/2019 17:29:00	21/10/2019 17:29:00	21/10/2019 17:34:00	0,08	35	2,9166667	DIA CRÍTICO
2019102100044	QUIRINOPOLIS	02901	CACHOEIRA ALTA	21/10/2019 17:29:00	21/10/2019 17:29:00	21/10/2019 17:29:00	21/10/2019 17:34:00	0,08	1	0,0833333	DIA CRÍTICO
2019102100044	RIO VERDE	33901	CACHOEIRA ALTA	21/10/2019 17:29:00	21/10/2019 17:29:00	21/10/2019 17:29:00	21/10/2019 17:34:00	0,08	8	0,6666667	DIA CRÍTICO
2019102100044	RIO VERDE	33902	CACHOEIRA ALTA	21/10/2019 17:29:00	21/10/2019 17:29:00	21/10/2019 17:29:00	21/10/2019 17:34:00	0,08	163	13,5833333	DIA CRÍTICO
2019102100044	RIO VERDE	00270454	CACHOEIRA ALTA	21/10/2019 17:29:00	21/10/2019 17:29:00	21/10/2019 17:29:00	21/10/2019 17:34:00	0,08	10	0,8333333	DIA CRÍTICO
2019102100044	SAO SIMAO	14101	CACHOEIRA ALTA	21/10/2019 17:29:00	21/10/2019 17:29:00	21/10/2019 17:29:00	21/10/2019 17:34:00	0,08	6	0,5	DIA CRÍTICO
2019102100044	SAO SIMAO	21001	CACHOEIRA ALTA	21/10/2019 17:29:00	21/10/2019 17:29:00	21/10/2019 17:29:00	21/10/2019 17:34:00	0,08	5090	424,16667	DIA CRÍTICO
2019102100044	SAO SIMAO	31701	CACHOEIRA ALTA	21/10/2019 17:29:00	21/10/2019 17:29:00	21/10/2019 17:29:00	21/10/2019 17:34:00	0,08	55	4,5833333	DIA CRÍTICO
2019102100044	SAO SIMAO	21002	CACHOEIRA ALTA	21/10/2019 17:29:00	21/10/2019 17:29:00	21/10/2019 17:29:00	21/10/2019 17:34:00	0,08	1975	164,58333	DIA CRÍTICO
2019102100044	SAO SIMAO	31702	CACHOEIRA ALTA	21/10/2019 17:29:00	21/10/2019 17:29:00	21/10/2019 17:29:00	21/10/2019 17:34:00	0,08	31	2,5833333	DIA CRÍTICO
2019102100044	SAO SIMAO	14131	CACHOEIRA ALTA	21/10/2019 17:29:00	21/10/2019 17:29:00	21/10/2019 17:29:00	21/10/2019 17:34:00	0,08	5	0,4166667	DIA CRÍTICO
2019102100044	SAO SIMAO	14131	CACHOEIRA ALTA	21/10/2019 17:29:00	21/10/2019 17:29:00	21/10/2019 17:29:00	21/10/2019 17:34:00	0,08	7	0,5833333	DIA CRÍTICO
2019102100102	ARENOPOLIS	05560214	PIRANHAS	21/10/2019 05:44:00	21/10/2019 05:44:00	21/10/2019 05:44:00	21/10/2019 05:48:00	0,07	11	0,7333333	CHI
2019102100102	BOM JARDIM DE GOIAS	05560214	PIRANHAS	21/10/2019 05:44:00	21/10/2019 05:44:00	21/10/2019 05:44:00	21/10/2019 05:48:00	0,07	18	1,2	CHI
2019102100102	CAIAPONIA	05560224	PIRANHAS	21/10/2019 05:44:00	21/10/2019 05:44:00	21/10/2019 05:44:00	21/10/2019 05:48:00	0,07	1	0,0666667	CHI
2019102100102	PIRANHAS	05560214	PIRANHAS	21/10/2019 05:44:00	21/10/2019 05:44:00	21/10/2019 05:44:00	21/10/2019 05:48:00	0,07	2124	141,6	CHI
2019102100102	PIRANHAS	05560224	PIRANHAS	21/10/2019 05:44:00	21/10/2019 05:44:00	21/10/2019 05:44:00	21/10/2019 05:48:00	0,07	3129	208,6	CHI
2019102100104	PIRANHAS	05560424	ARENOPOLIS	21/10/2019 05:44:00	21/10/2019 05:44:00	21/10/2019 05:44:00	21/10/2019 05:48:00	0,07	24	1,6	CHI
2019102100104	PIRANHAS	05560424	PIRANHAS	21/10/2019 05:44:00	21/10/2019 05:44:00	21/10/2019 05:44:00	21/10/2019 05:48:00	0,07	2	0,1333333	CHI
2019102200111	JARAGUA	03165126	SAO FRANCISCO DE GOIAS	22/10/2019 05:38:01	22/10/2019 05:38:01	22/10/2019 05:38:01	22/10/2019 09:57:00	4,32	22	94,960556	CHI
2019102200111	JESUPOLIS	03165126	SAO FRANCISCO DE GOIAS	22/10/2019 05:38:01	22/10/2019 05:38:01	22/10/2019 05:38:01	22/10/2019 09:57:00	4,32	951	4104,8858	CHI
2019102200111	JESUPOLIS	03165126	SAO FRANCISCO DE GOIAS	22/10/2019 05:38:01	22/10/2019 05:38:01	22/10/2019 05:38:01	22/10/2019 09:57:00	4,32	132	569,76333	CHI
2019102200111	PETROLINA DE GOIAS	03165126	SAO FRANCISCO DE GOIAS	22/10/2019 05:38:01	22/10/2019 05:38:01	22/10/2019 05:38:01	22/10/2019 09:57:00	4,32	1	4,3163889	CHI
2019102200111	PETROLINA DE GOIAS	03165126	SAO FRANCISCO DE GOIAS	22/10/2019 05:38:01	22/10/2019 05:38:01	22/10/2019 05:38:01	22/10/2019 09:57:00	4,32	3	12,949167	CHI
2019102200111	PIRENOPOLIS	03165126	SAO FRANCISCO DE GOIAS	22/10/2019 05:38:01	22/10/2019 05:38:01	22/10/2019 05:38:01	22/10/2019 09:57:00	4,32	1	4,3163889	CHI

2019102200111	SAO FRANCISCO DE GOIAS	03165126	SAO FRANCISCO DE GOIAS	22/10/2019 05:38:01	22/10/2019 05:38:01	22/10/2019 05:38:01	22/10/2019 09:57:00	4,32	13	56,113056	CHI
2019102200111	SAO FRANCISCO DE GOIAS	03165126	SAO FRANCISCO DE GOIAS	22/10/2019 05:38:01	22/10/2019 05:38:01	22/10/2019 05:38:01	22/10/2019 09:57:00	4,32	24	103,59333	CHI
2019102200111	SAO FRANCISCO DE GOIAS	03165126	SAO FRANCISCO DE GOIAS	22/10/2019 05:38:01	22/10/2019 05:38:01	22/10/2019 05:38:01	22/10/2019 09:57:00	4,32	1	4,3163889	CHI

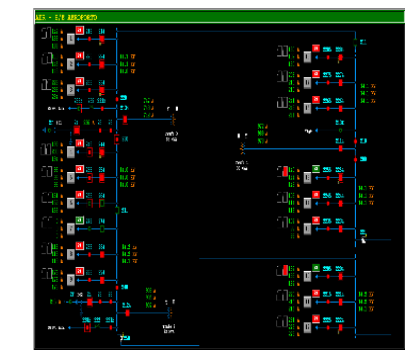
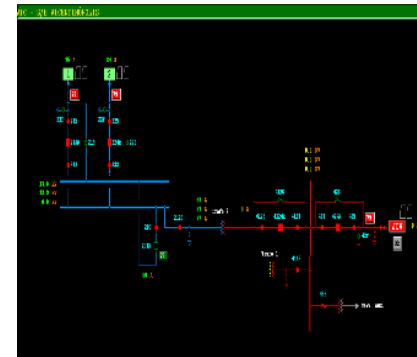
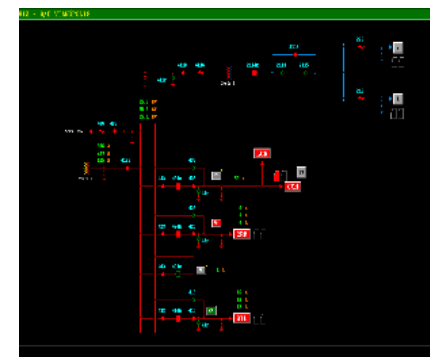
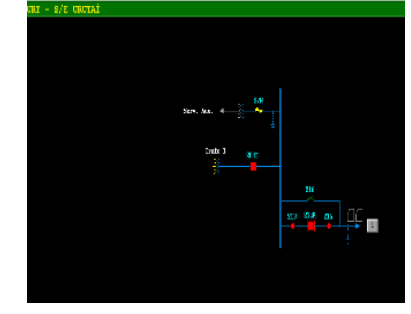
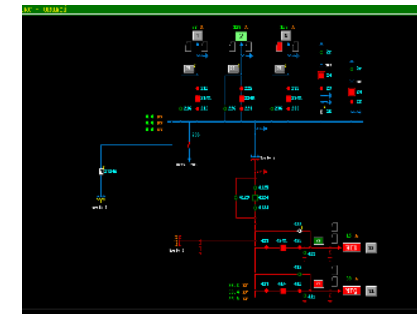
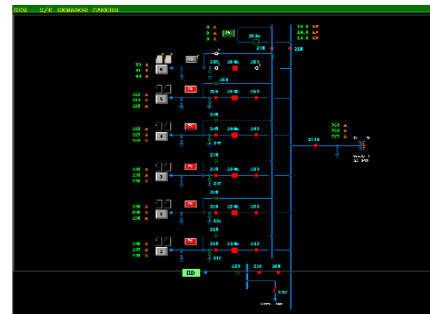
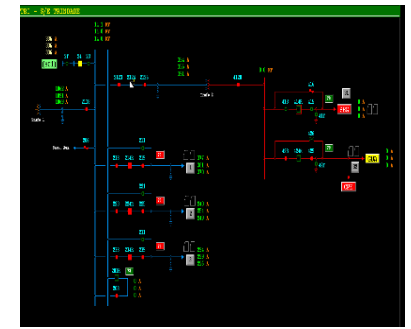
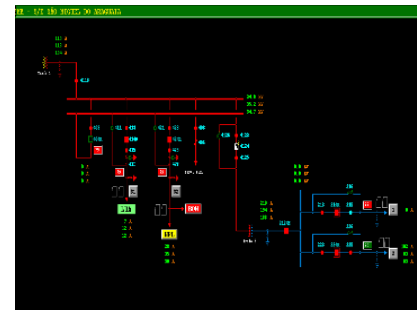
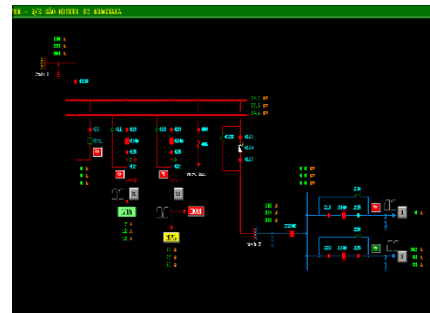
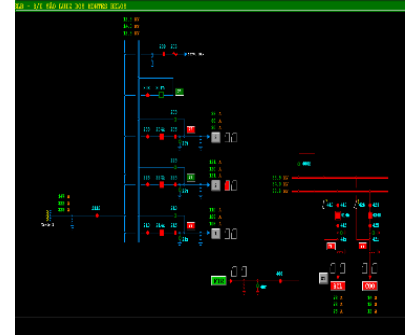
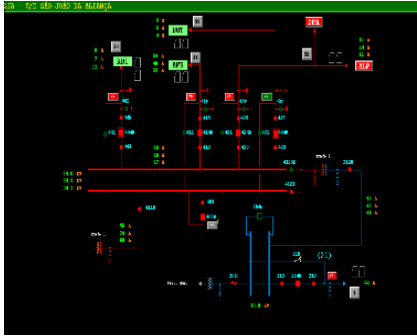
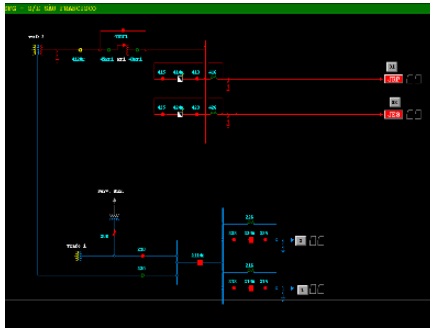
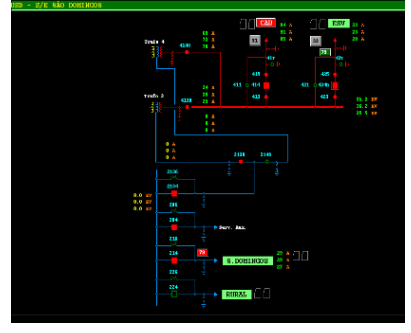
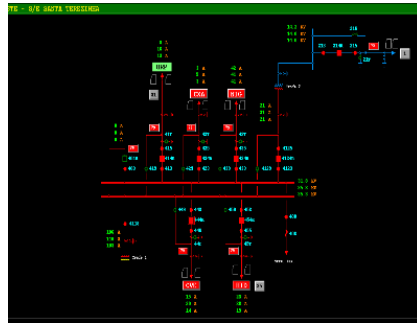
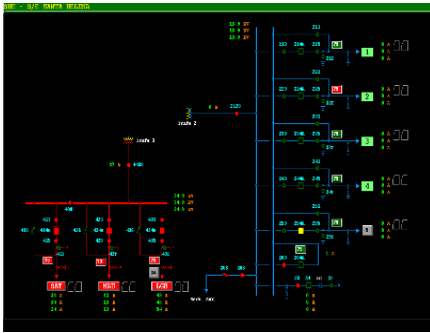
# Plotagem das Ocorrências conforme a Espacialização das Chuvas

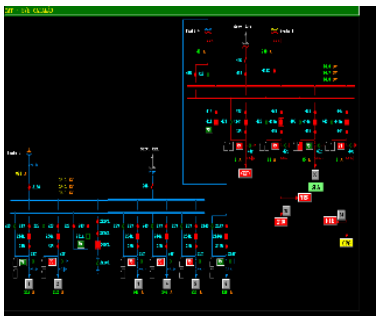
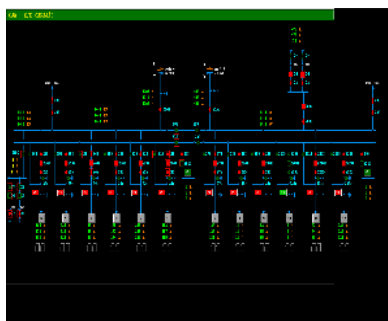
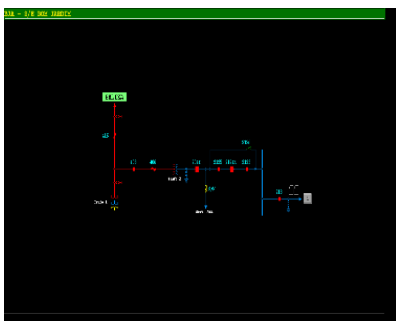
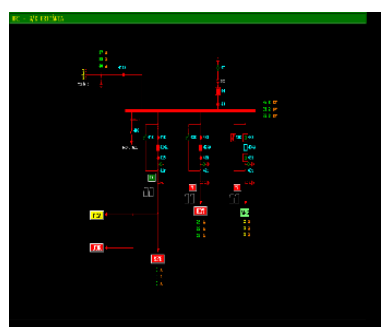
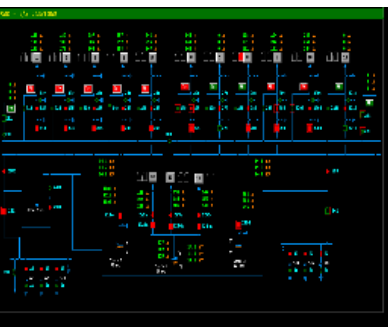
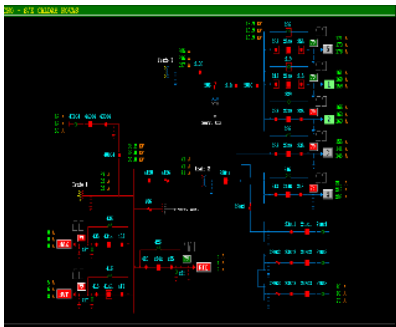
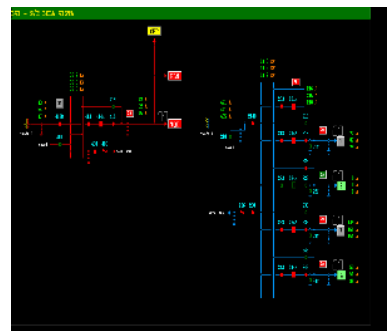
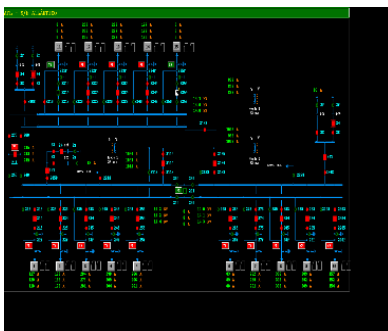
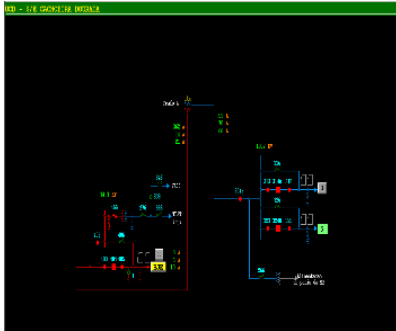
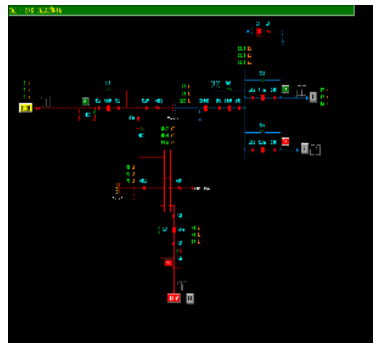
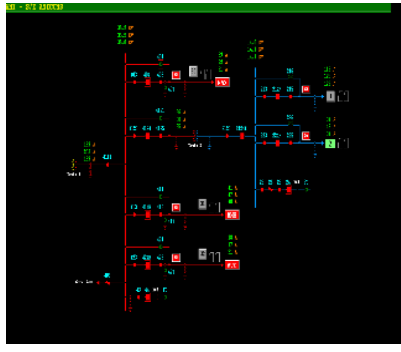
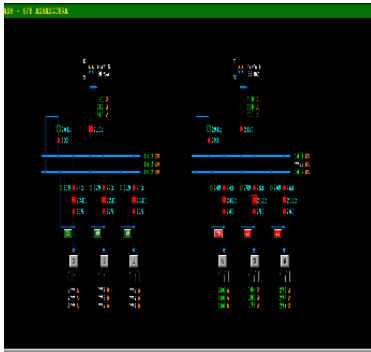
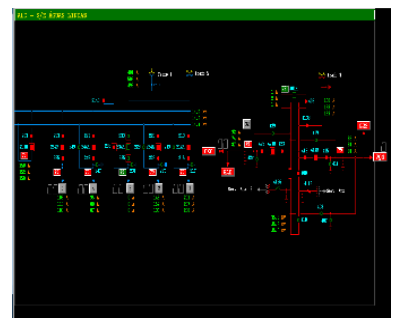
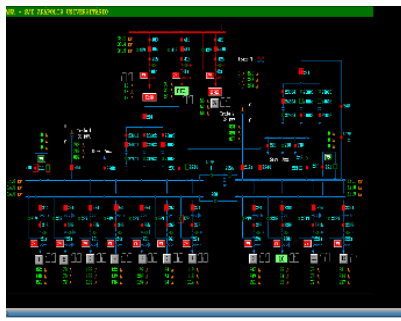
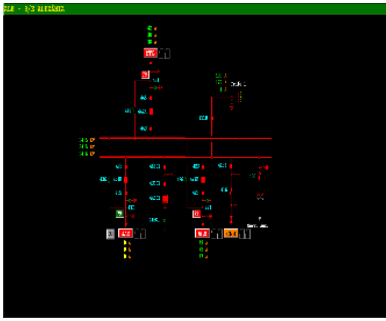


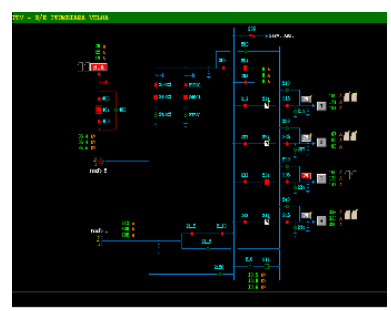
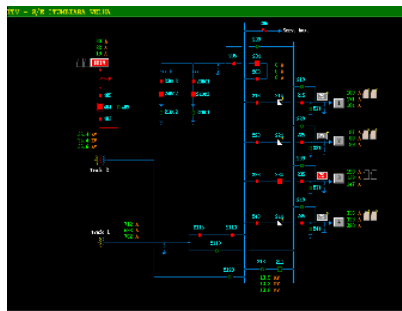
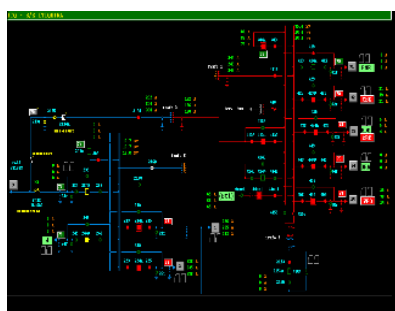
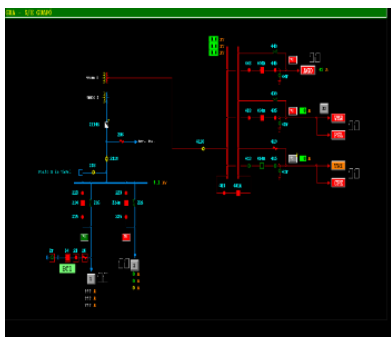
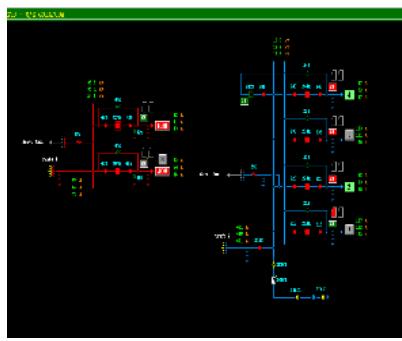
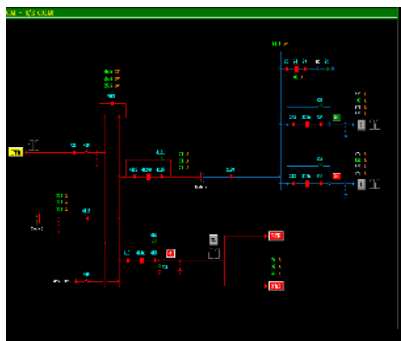
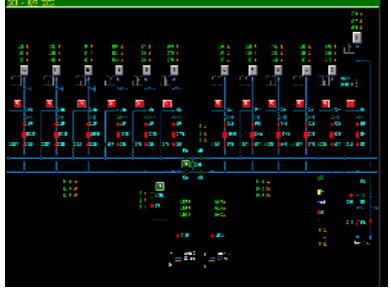
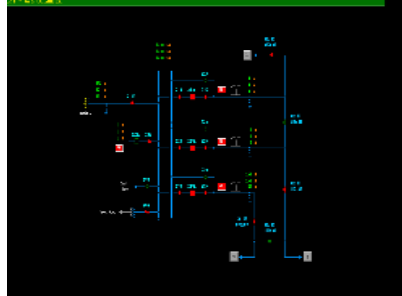
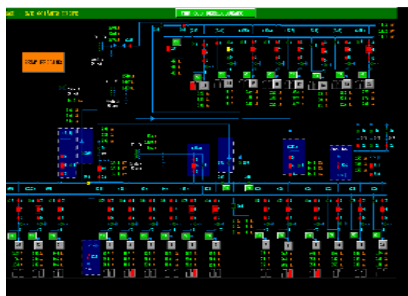
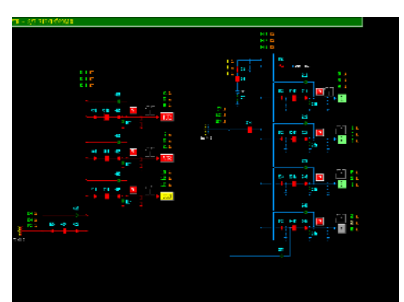
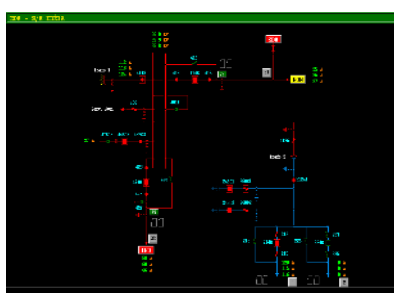
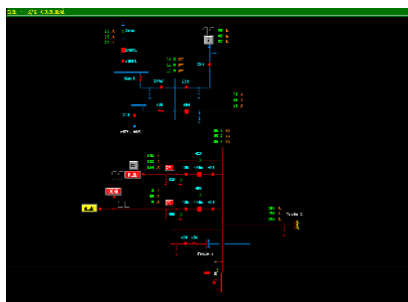
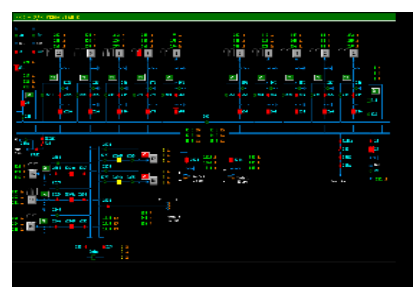
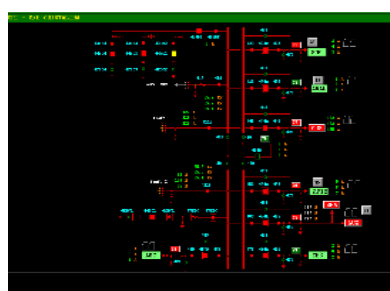
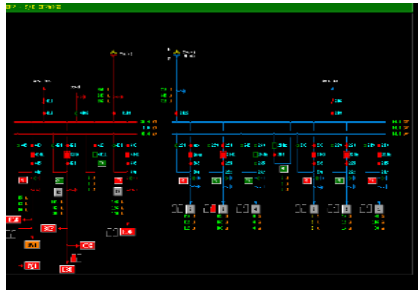
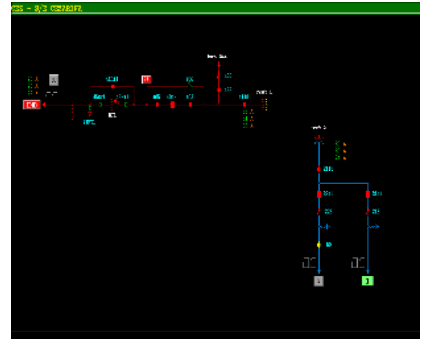
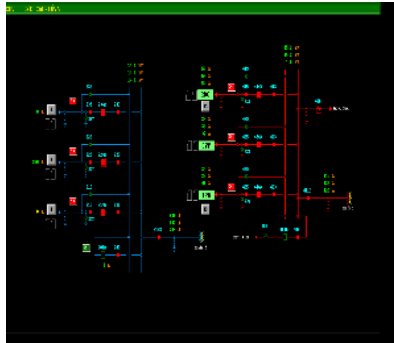
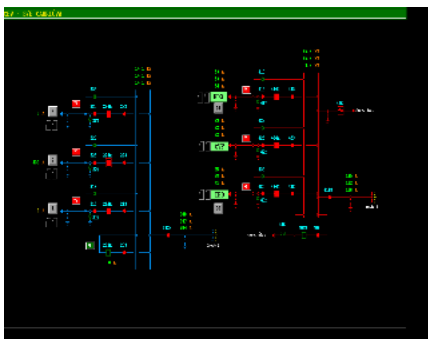




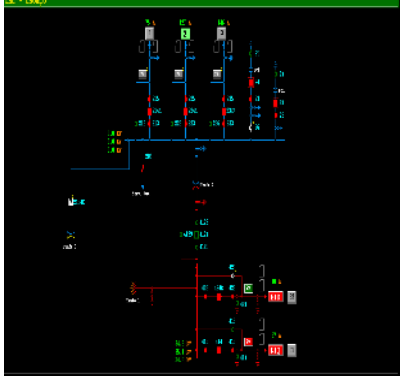
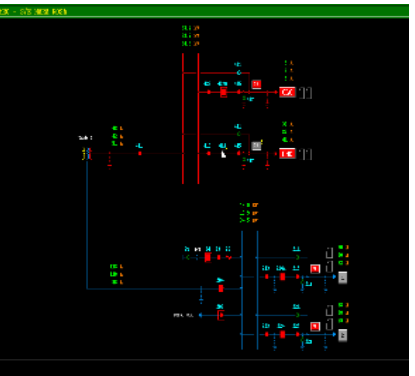
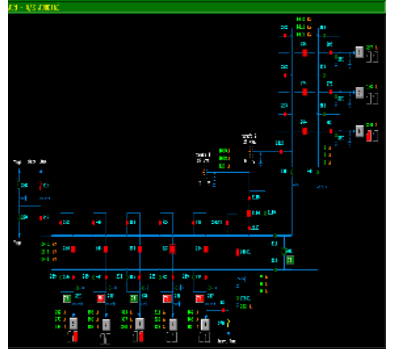
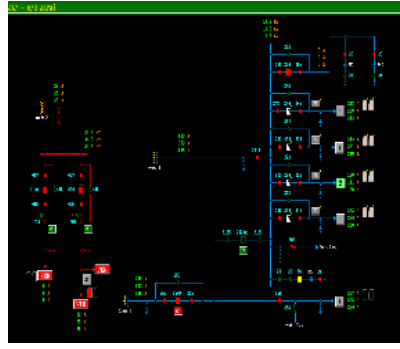
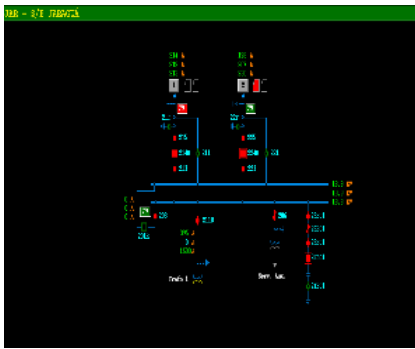






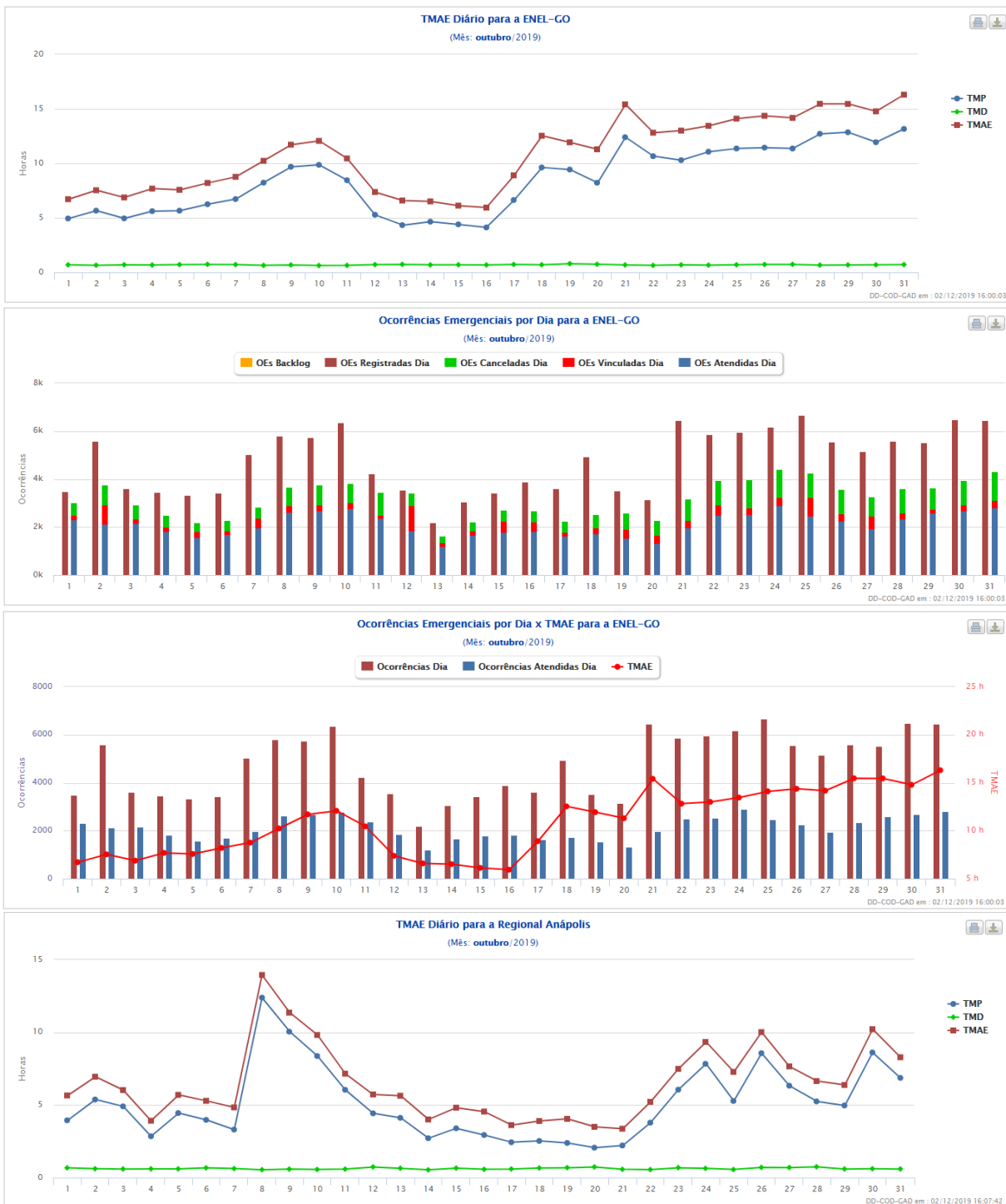


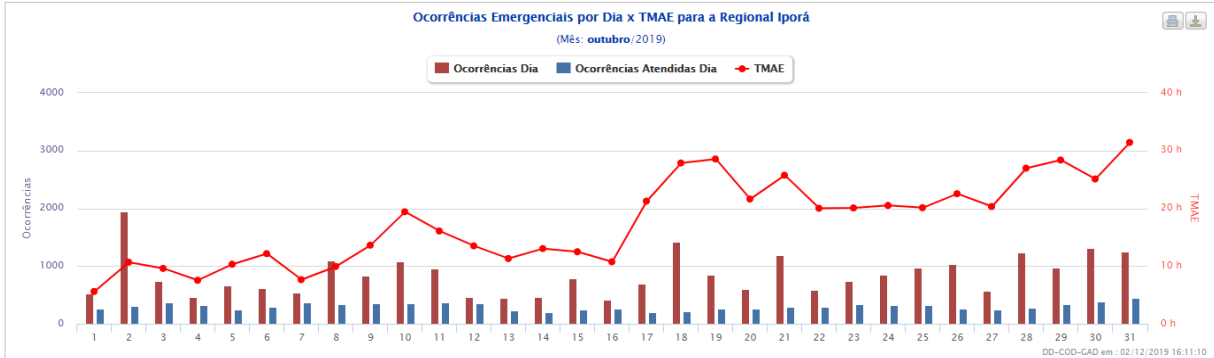
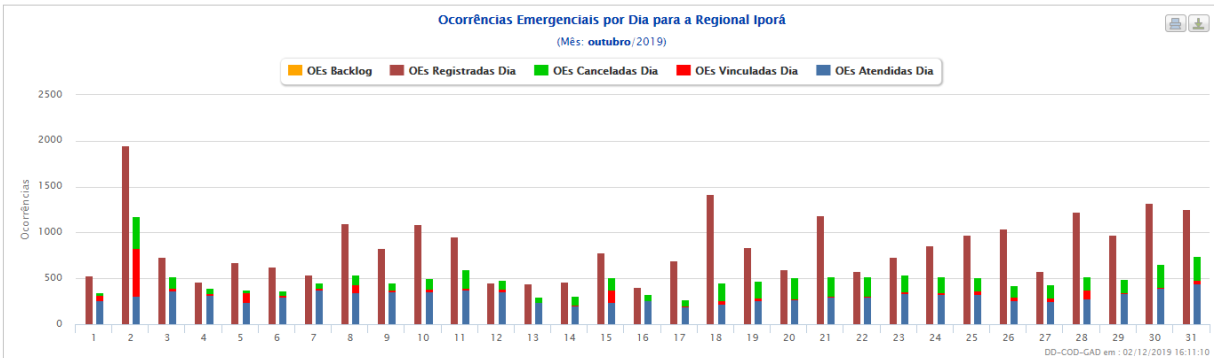
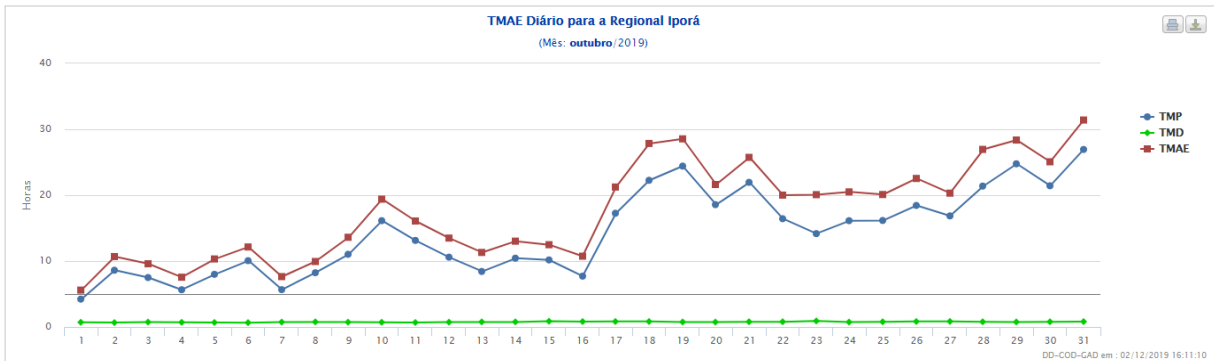
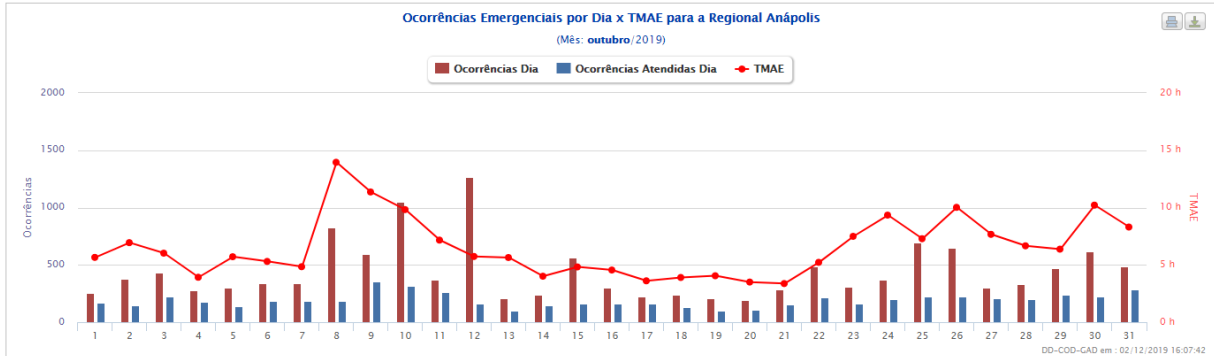
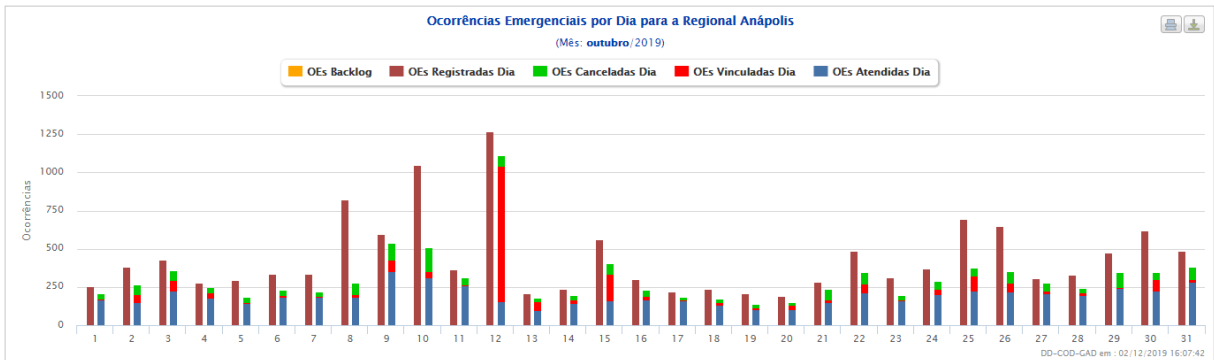


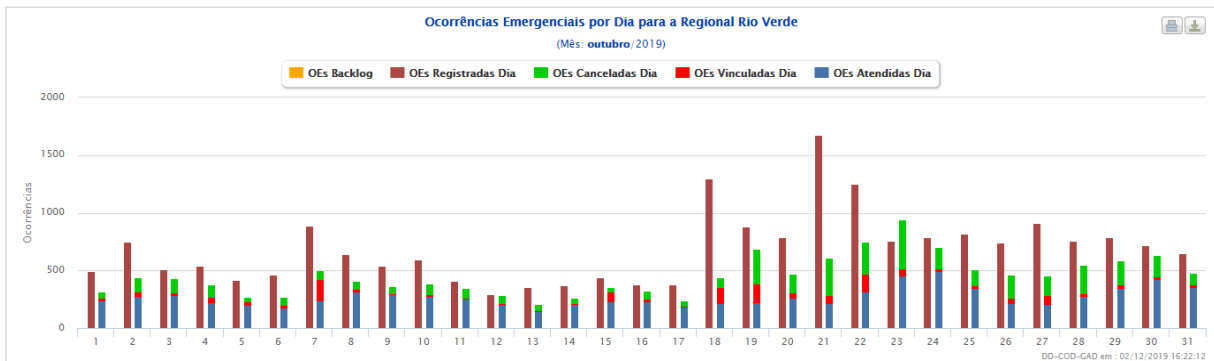
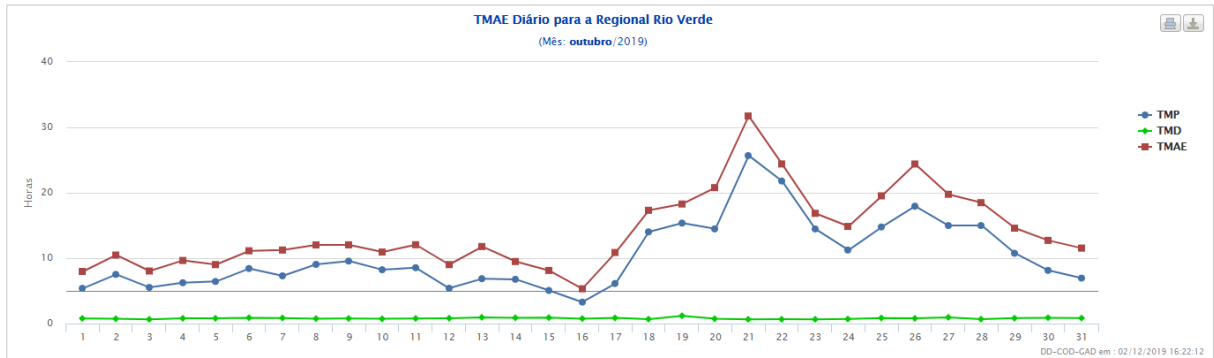
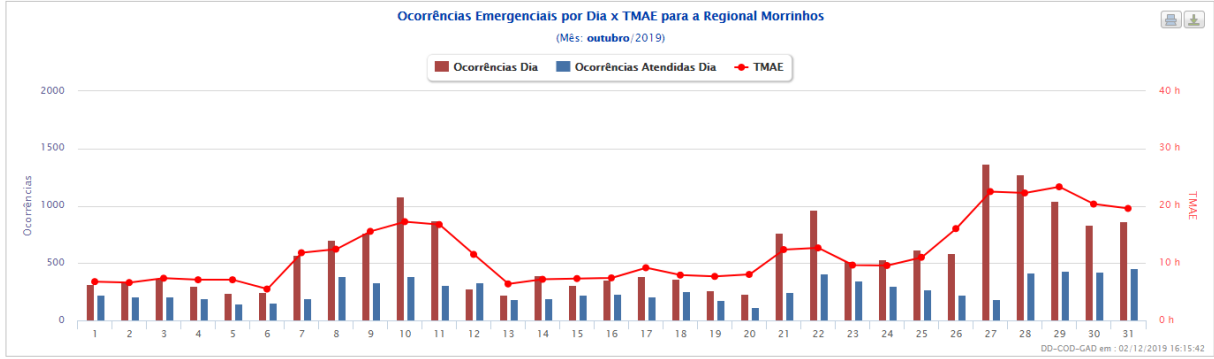
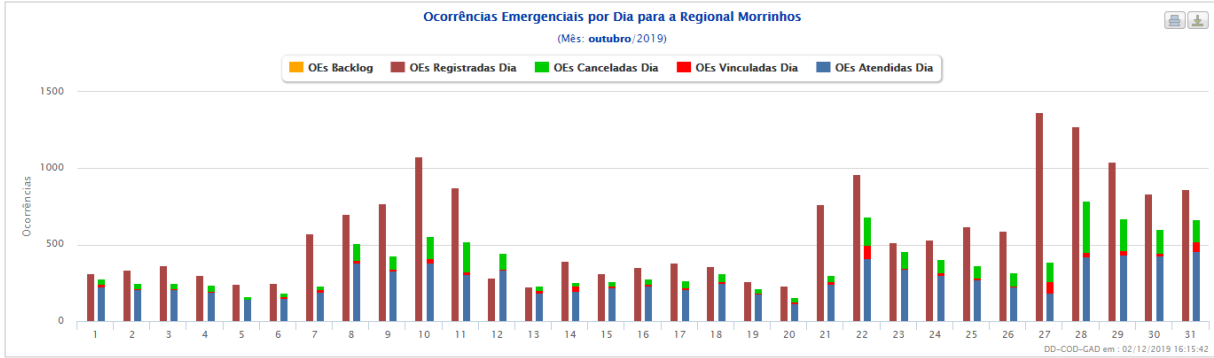
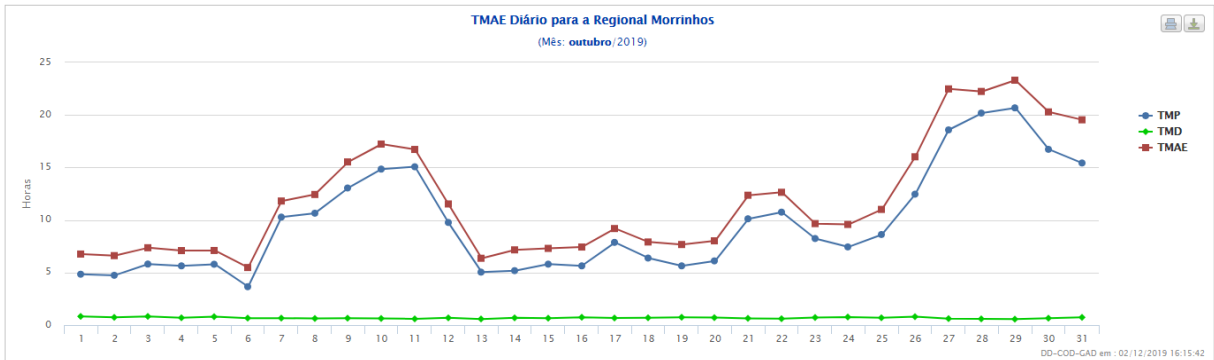


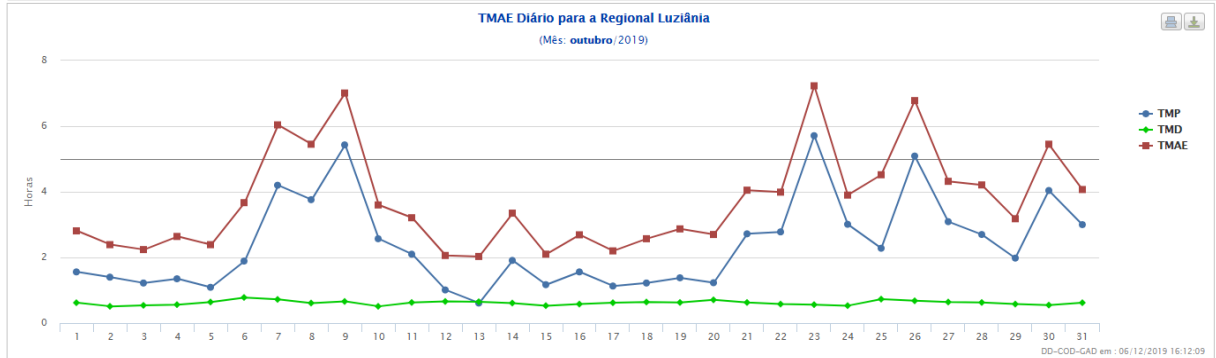
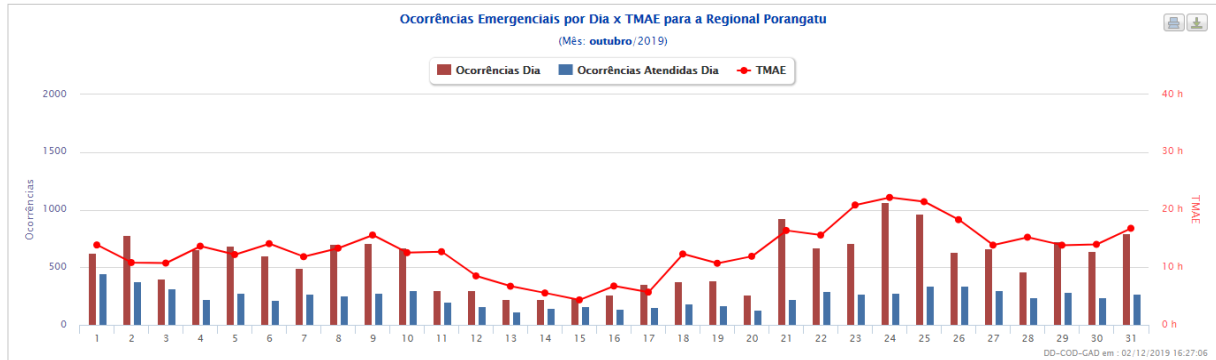
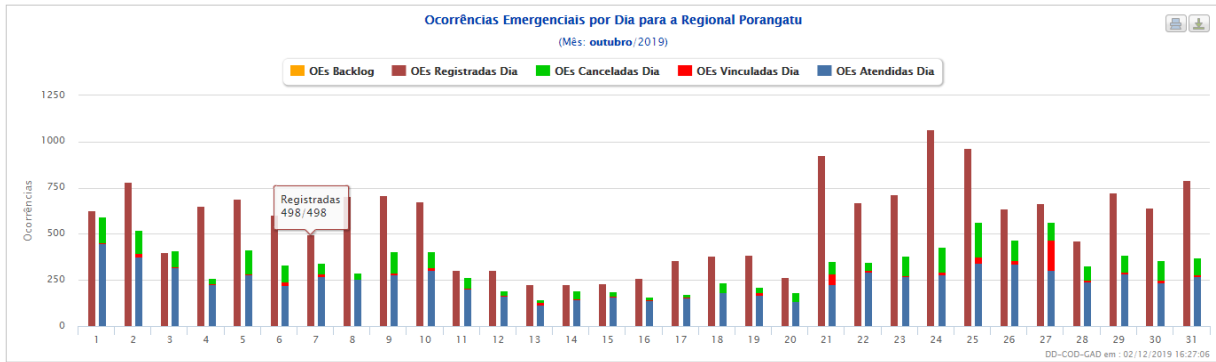
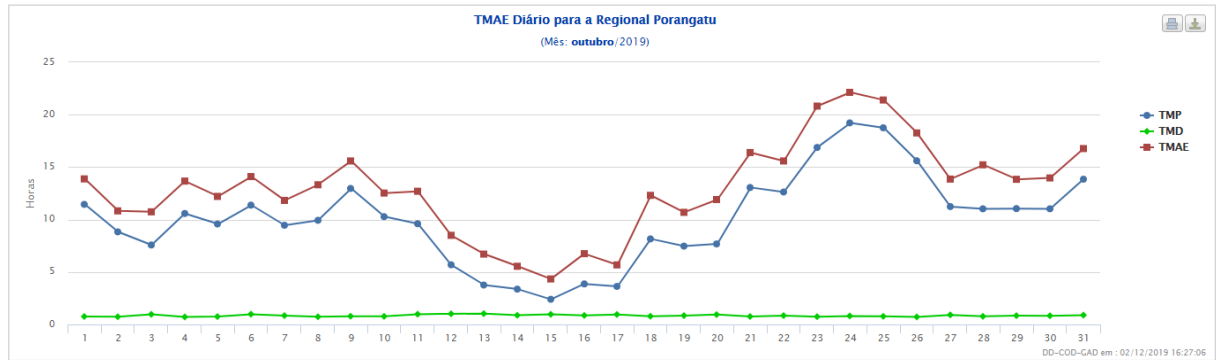
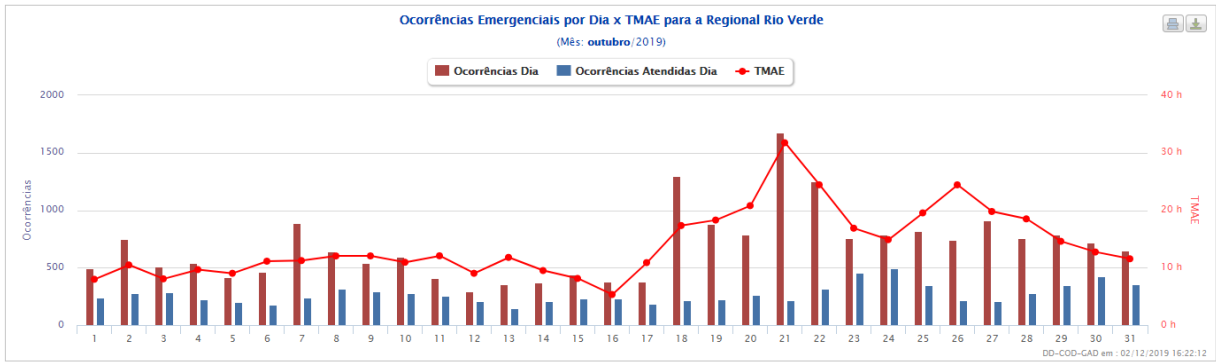
# DEMAIS EVIDÊNCIAS

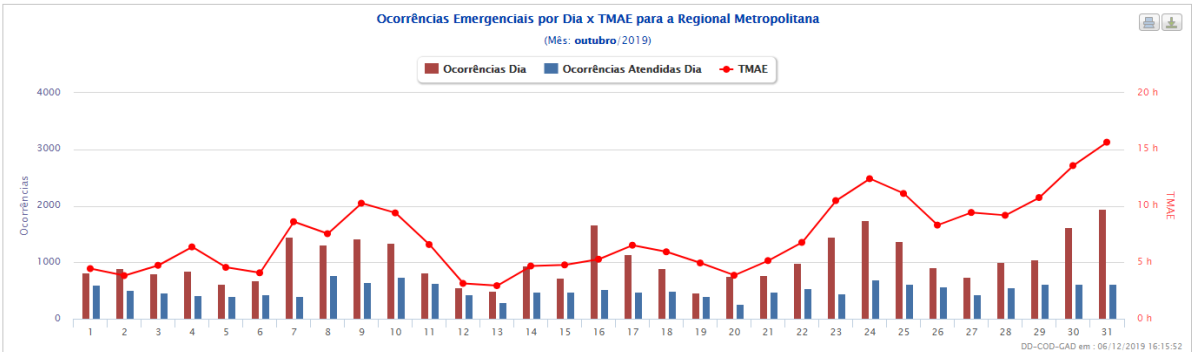
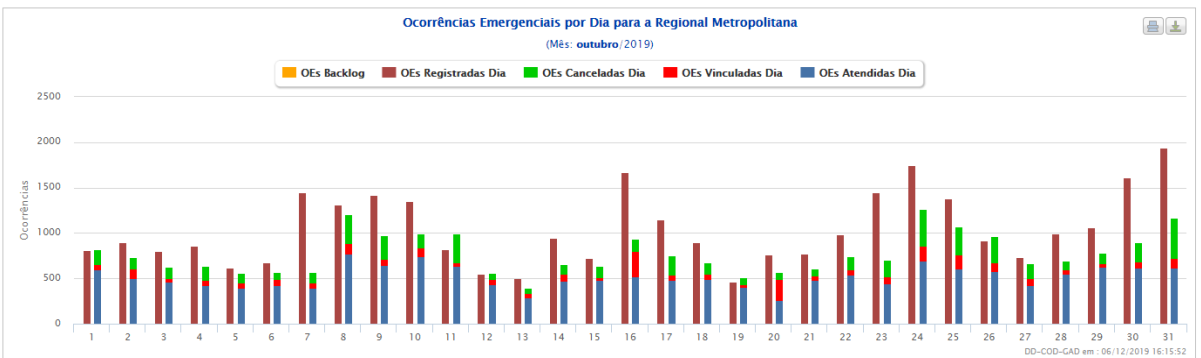
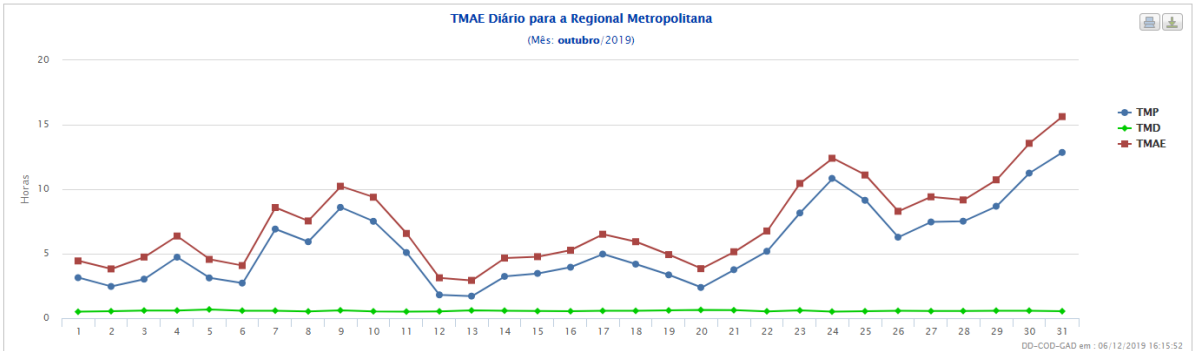
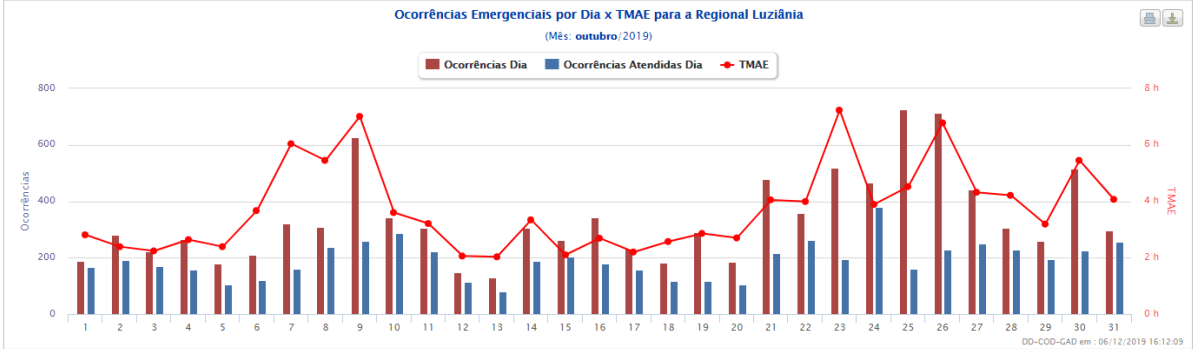
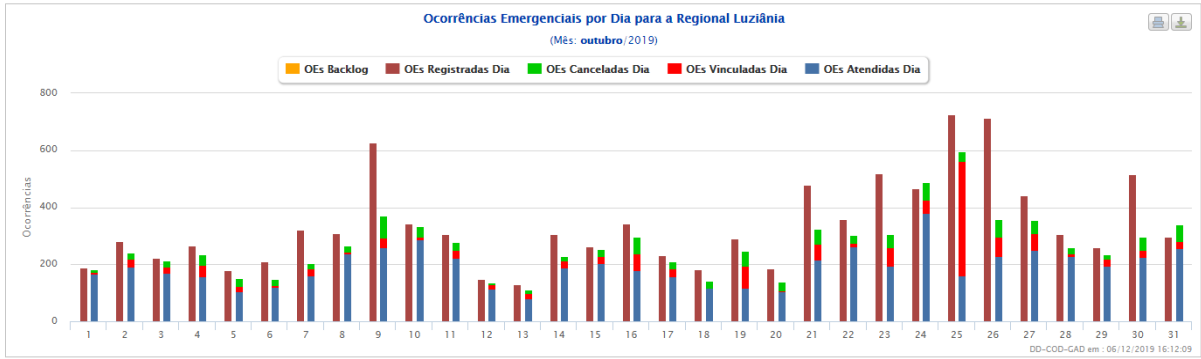
## DADOS TÉCNICO - OPERACIONAIS ENEL GO

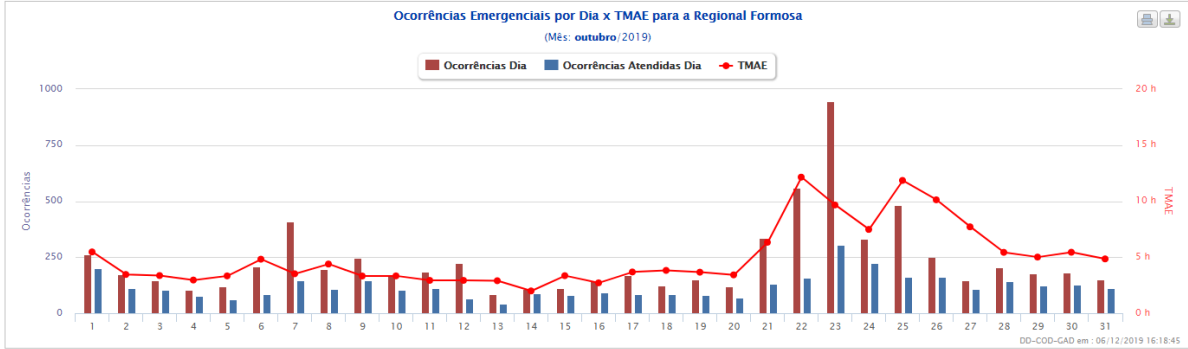
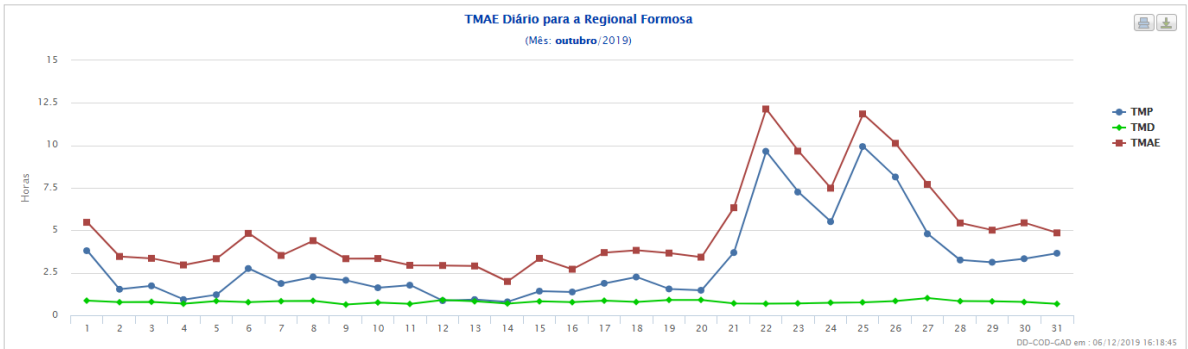












CLIMATEMPO

**Laudo Meteorológico de Evento Climático -  
CELG Distribuição S.A. - 20 a 22 de outubro de  
2019**

São Paulo, SP, Brasil Novembro  
de 2019



# Sumário

<b>1</b>	<b>ANÁLISE DE EVENTO METEOROLÓGICO .....</b>	<b>2</b>
1.1	Descrição do Evento.....	2
1.2	Abrangência do Evento .....	5
<b>2</b>	<b>CLASSIFICAÇÃO COBRADE .....</b>	<b>15</b>
<b>3</b>	<b>RESUMO DO EVENTO .....</b>	<b>16</b>
REFERÊNCIAS		

# 1 Análise de Evento Meteorológico

## 1.1 Descrição do Evento

Na figura a seguir é apresentada a área de concessão da CELG Distribuição, dividida em regiões, a serem analisadas neste relatório.

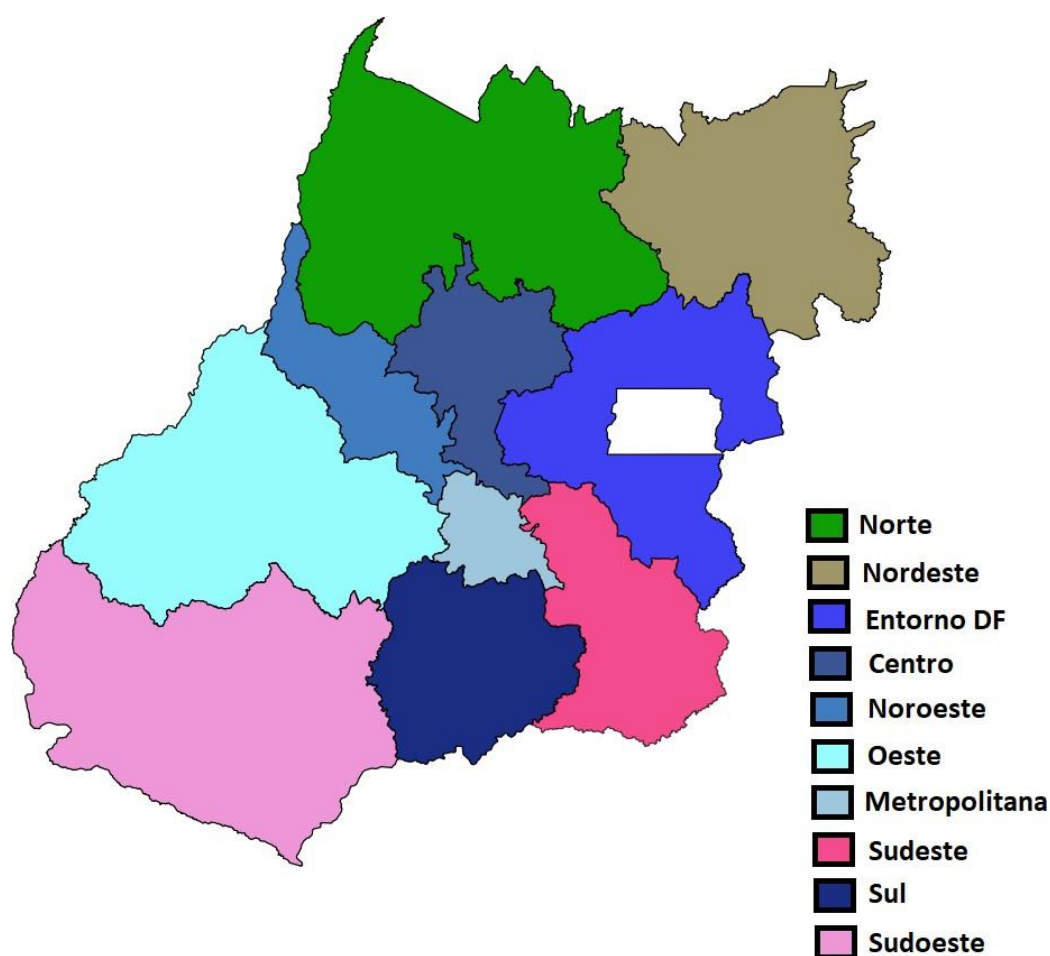


Figura 1 – Regiões de Goiás atendidas pela CELG Distribuição.

Um sistema de baixa pressão sobre o continente e a passagem de uma frente fria pela costa do país ajudaram a organizar áreas de instabilidade sobre o estado de Goiás entre a tarde do dia 20 e a madrugada do dia 22 de outubro de 2019.

Nas Figura 2 e 3 são apresentadas as descargas atmosféricas nuvem-solo (raios) e nuvem-nuvem detectadas pelo sistema Earth Networks. Entre as 12h00 do dia 20 e 05h30 do dia 22 de outubro de 2019 foram registradas 17936 raios nuvem-solo e 26925 descargas nuvem-nuvem sobre a CELG Distribuição em Goiás.

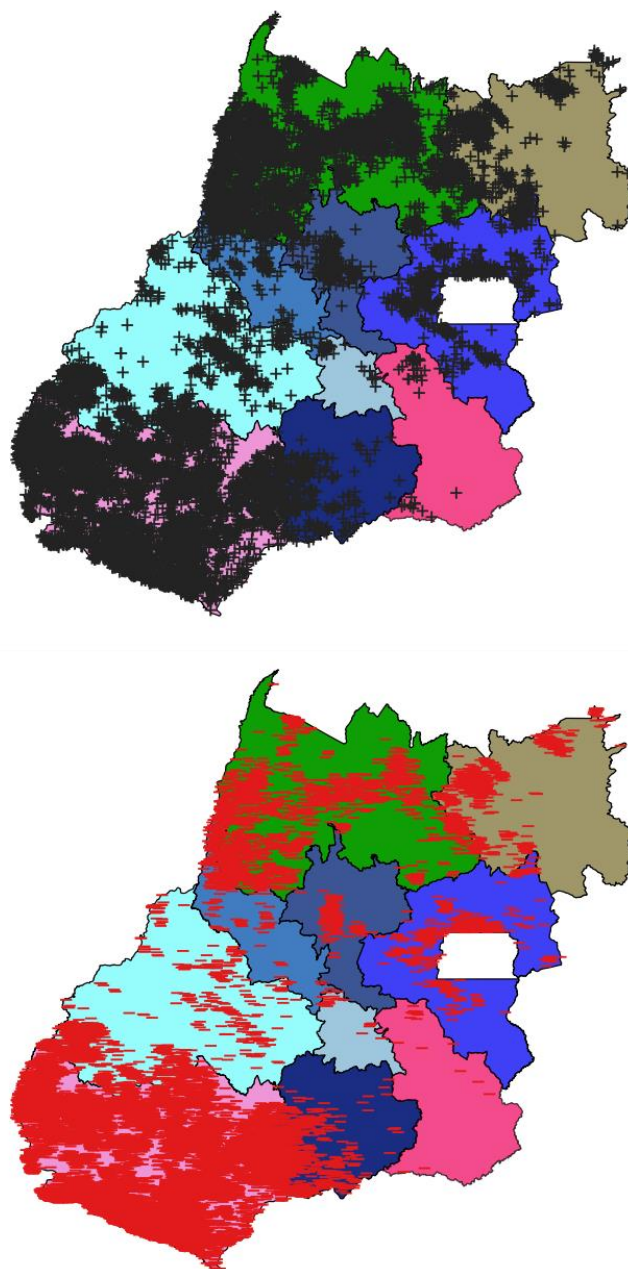


Figura 2 –Descargas atmosféricas nuvem-solo (em preto) e nuvem-nuvem (em vermelho) detectadas pelo sistema Earth Networks entre 12h00 do dia 20 e 05h30 do dia 22 de outubro de 2019 sobre a área de concessão da CELG Distribuição.

Na tabela a seguir são apresentadas as rajadas de vento superiores a 50 km/h registradas pelas estações do INMET representativas da área de interesse. O maior valor registrado durante o período analisado foi de 73,1 km/h, classificado como ventania pela escala Beaufort, entre 16h e 17h do dia 21 de outubro de 2019 na estação de São Simão.

A estação do INMET em Mineiros, na região Sudoeste, registrou 77,4 mm de chuva acumulada entre as 09h do dia 20 e 09h do dia 22 de outubro, valor que corresponde a aproximadamente 58% da média climatológica 1981-2010 de precipitação acumulada para o mês de outubro na região. Em Formosa (INMET) foram acumulados 51,6 mm entre as 09h do dia 21 e 09h do dia 22 de outubro, valor que corresponde a aproximadamente 42% da média histórica 1981-2010 para o mês.

Tabela 1 –Rajadas de vento maiores ou iguais a 50 km/h registradas pelo INMET entre os dias 20 e 22 de outubro de 2019.Segundo a escala Beaufort, ventos entre 50 e 61 km/h são classificados como vento forte e entre 62 e 74 km/h como ventania. FONTE: INMET

Estação	Horário	Rajada de vento (km/h)
Rio Verde	Entre 14h e 15h do dia 20/10/2019	61.2
Rio Verde	Entre 15h e 16h do dia 20/10/2019	55.4
São Simão	Entre 17h e 18h do dia 20/10/2019	57.6
São Simão	Entre 18h e 19h do dia 20/10/2019	57.6
Monte Alegre de Goiás	Entre 1h e 2h do dia 21/10/2019	50.4
Monte Alegre de Goiás	Entre 2h e 3h do dia 21/10/2019	50.4
Monte Alegre de Goiás	Entre 13h e 14h do dia 21/10/2019	56.5
São Simão	Entre 16h e 17h do dia 21/10/2019	73.1
São Simão	Entre 17h e 18h do dia 21/10/2019	64.1
Itumbiara	Entre 19h e 20h do dia 21/10/2019	52.9
Morrinhos	Entre 20h e 21h do dia 21/10/2019	67.3
Pires do Rio	Entre 21h e 22h do dia 21/10/2019	49.7

## 1.1 Abrangência do Evento

A seguir são apresentadas as imagens realçadas do satélite GOES-16 entre as 15h00 do dia 20 e 01h00 do dia 22 de outubro de 2019. Os tons em vermelho e preto indicam a presença de nuvens de grande desenvolvimento vertical, geralmente associadas à ocorrência de tempo severo.

Como é possível observar pela sequência de imagens, durante o período houve a formação e o deslocamento de nuvens carregadas sobre o estado de Goiás, atingindo a área de concessão da CELG Distribuição.

15h00 - 20 de outubro de 2019



Figura 3 –Imagens realçadas do satélite GOES-16 das 15h00 do dia 20 de outubro de 2019. FONTE: Cptec/INPE.

17h00 - 20 de outubro de 2019

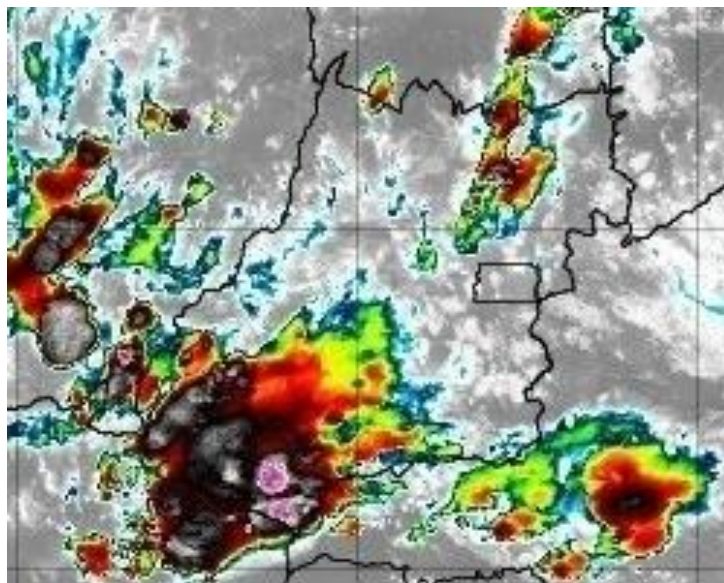


Figura 4 –Imagens realçadas do satélite GOES-16 das 17h00 do dia 20 de outubro de 2019. FONTE: Cptec/INPE.

19h00 - 20 de outubro de 2019

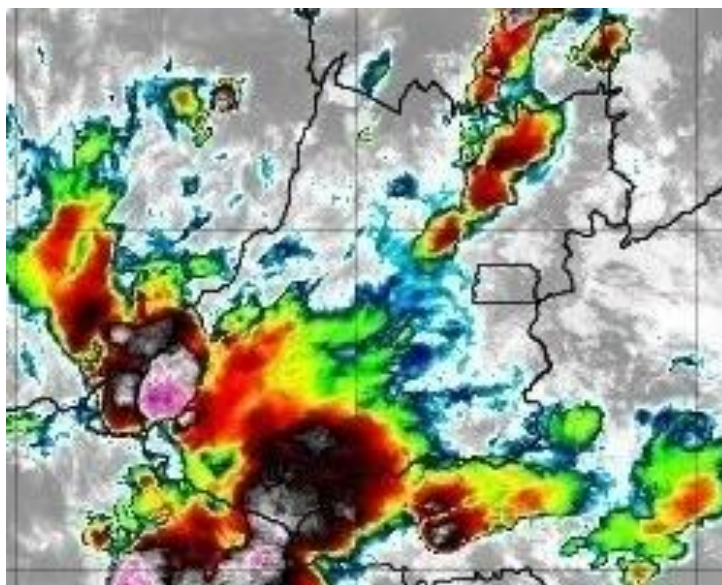


Figura 5 –Imagens realçadas do satélite GOES-16 das 19h00 do dia 20 de outubro de 2019. FONTE: Cptec/INPE.



21h00 - 20 de outubro de 2019

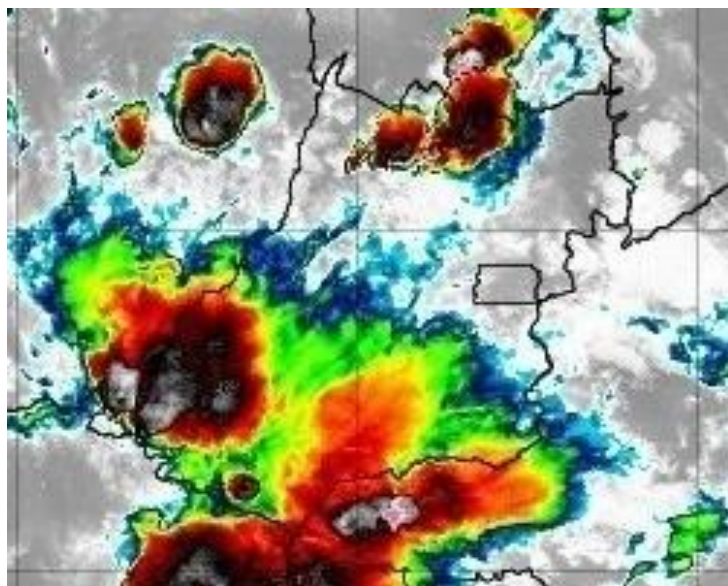


Figura 6 –Imagens realçadas do satélite GOES-16 das 21h00 do dia 20 de outubro de 2019. FONTE: Cptec/INPE.

23h00 - 20 de outubro de 2019



Figura 7 –Imagens realçadas do satélite GOES-16 das 23h00 do dia 20 de outubro de 2019. FONTE: Cptec/INPE.

01h00 - 21 de outubro de 2019

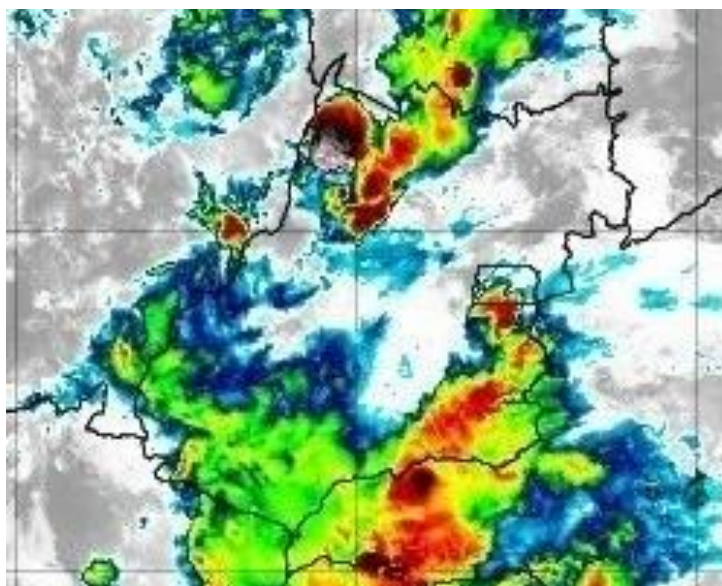


Figura 8 –Imagens realçadas do satélite GOES-16 das 01h00 do dia 21 de outubro de 2019. FONTE: Cptec/INPE.

03h00 - 21 de outubro de 2019

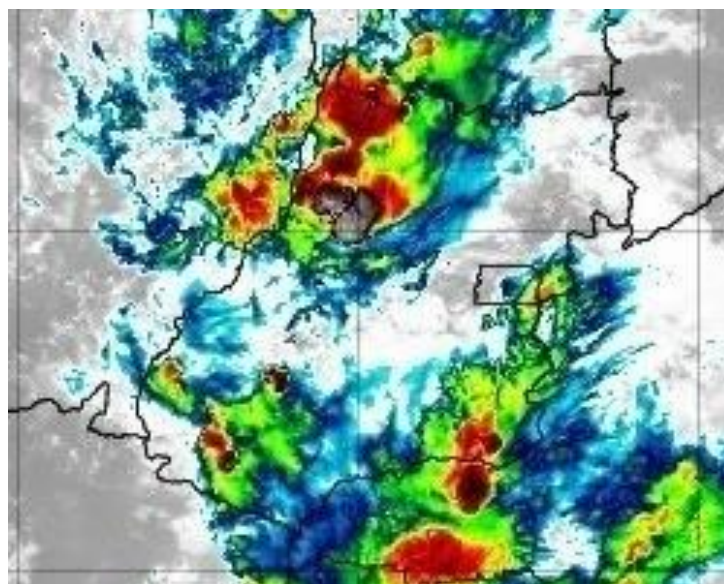


Figura 9 –Imagens realçadas do satélite GOES-16 das 03h00 do dia 21 de outubro de 2019. FONTE: Cptec/INPE.



03h00 - 21 de outubro de 2019

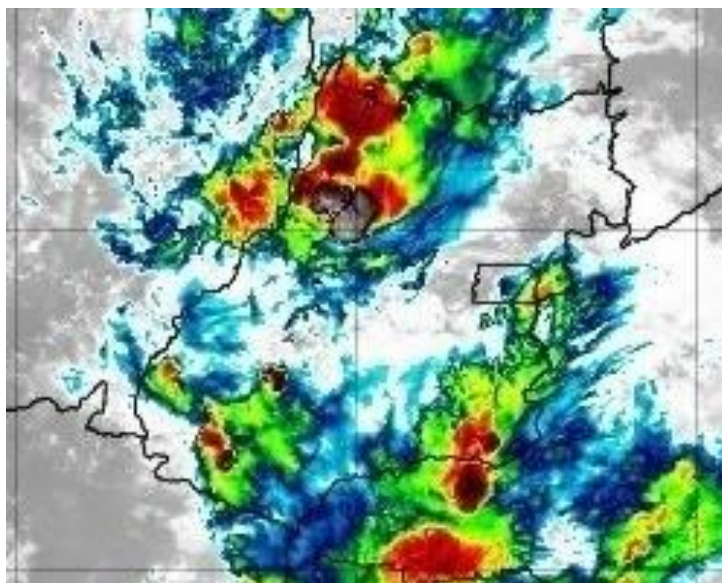


Figura 10 –Imagens realçadas do satélite GOES-16 das 03h00 do dia 21 de outubro de 2019. FONTE: Cptec/INPE.

05h00 - 21 de outubro de 2019

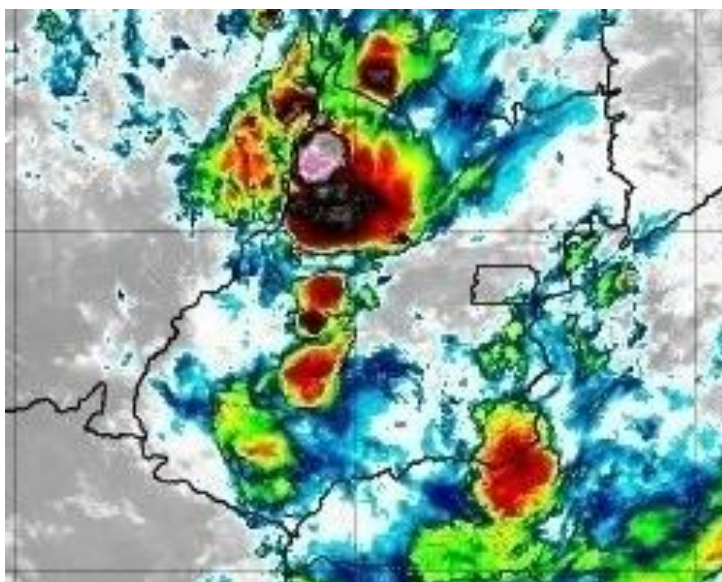


Figura 11 –Imagens realçadas do satélite GOES-16 das 05h00 do dia 21 de outubro de 2019. FONTE: Cptec/INPE.

07h00 - 21 de outubro de 2019

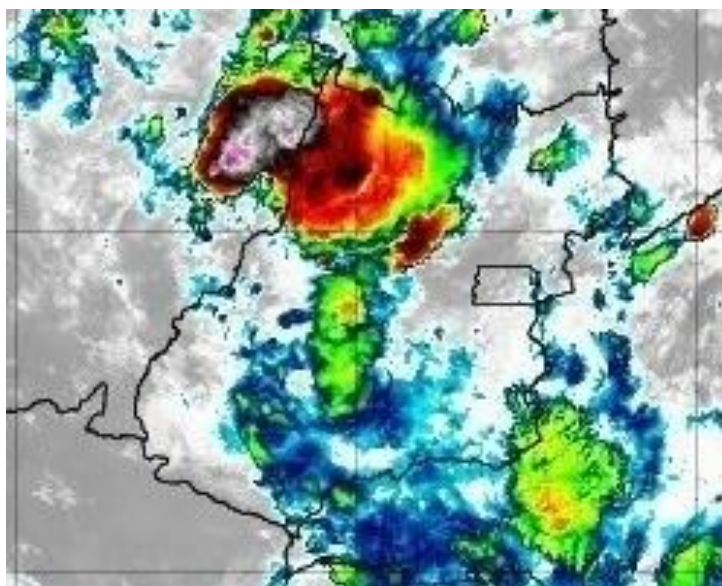


Figura 12 –Imagens realçadas do satélite GOES-16 das 07h00 do dia 21 de outubro de 2019.  
FONTE: Cptec/INPE.

09h00 - 21 de outubro de 2019

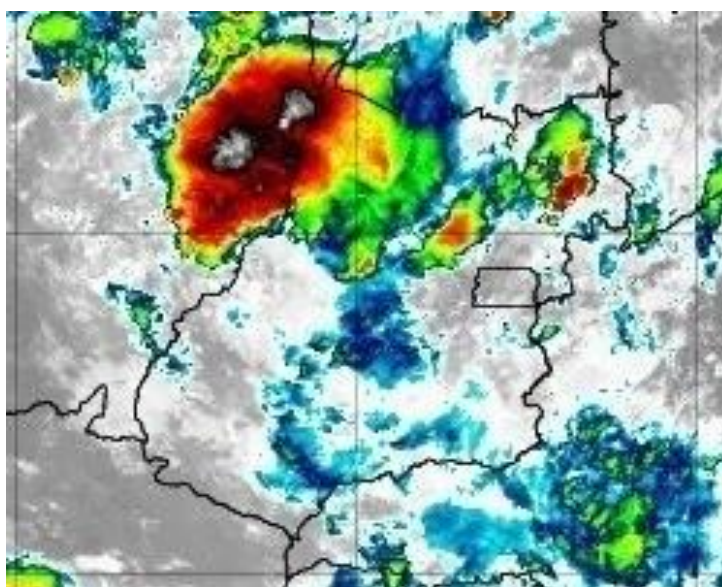


Figura 13 –Imagens realçadas do satélite GOES-16 das 09h00 do dia 21 de outubro de 2019.  
FONTE: Cptec/INPE.



11h00 - 21 de outubro de 2019

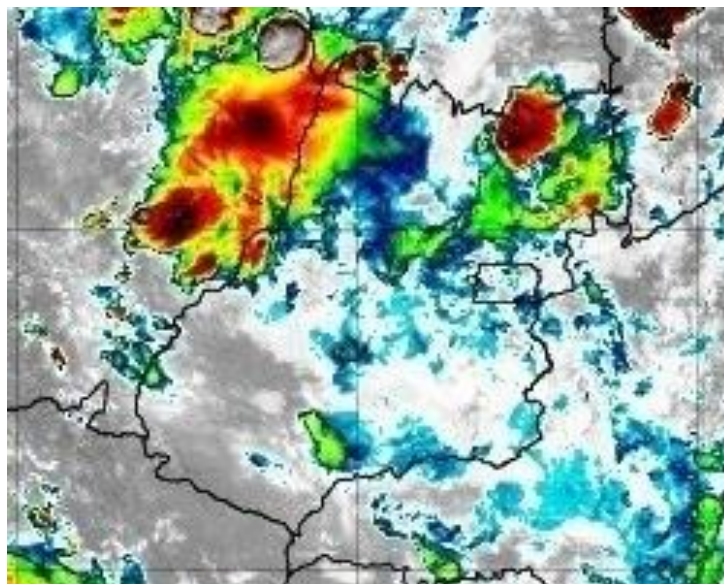


Figura 14 –Imagens realçadas do satélite GOES-16 das 11h00 do dia 21 de outubro de 2019.  
FONTE: Cptec/INPE.

13h00 - 21 de outubro de 2019

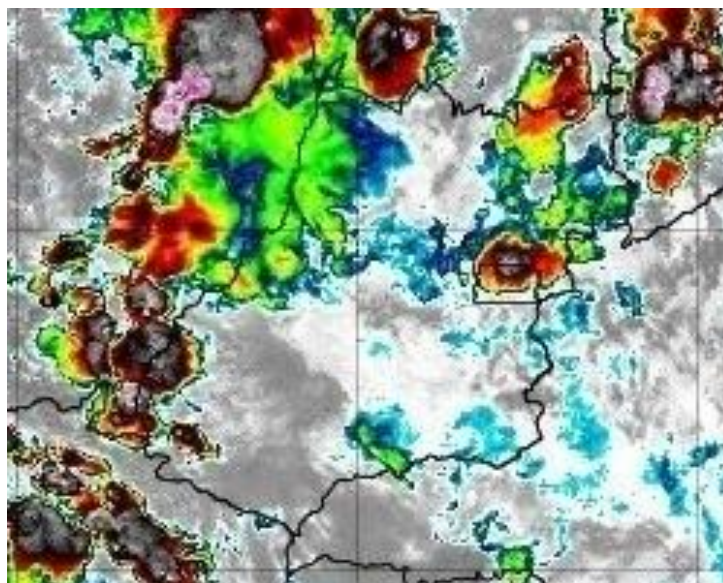


Figura 15 –Imagens realçadas do satélite GOES-16 das 13h00 do dia 21 de outubro de 2019.  
FONTE: Cptec/INPE.

15h00 - 21 de outubro de 2019




Figura 16 –Imagens realçadas do satélite GOES-16 das 15h00 do dia 21 de outubro de 2019.  
FONTE: Cptec/INPE.

17h00 - 21 de outubro de 2019

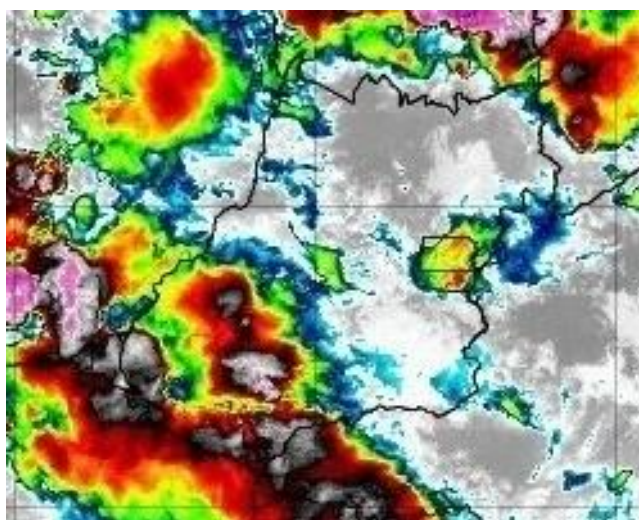


Figura 17 –Imagens realçadas do satélite GOES-16 das 17h00 do dia 21 de outubro de 2019.  
FONTE: Cptec/INPE.

19h00 - 21 de outubro de 2019

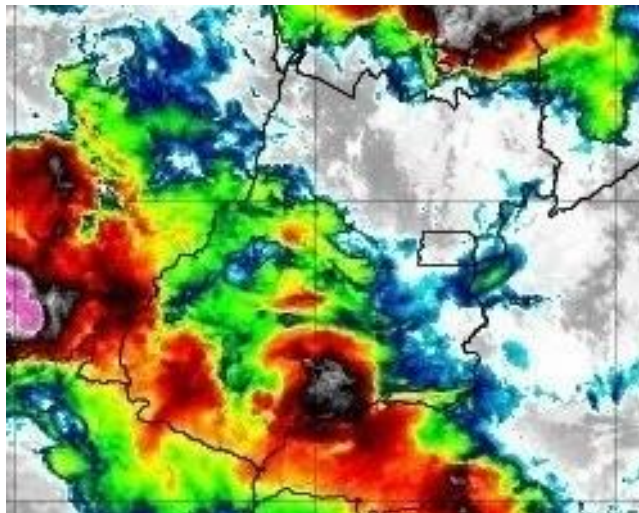


Figura 18 –Imagens realçadas do satélite GOES-16 das 19h00 do dia 21 de outubro de 2019.  
FONTE: Cptec/INPE.

21h00 - 21 de outubro de 2019

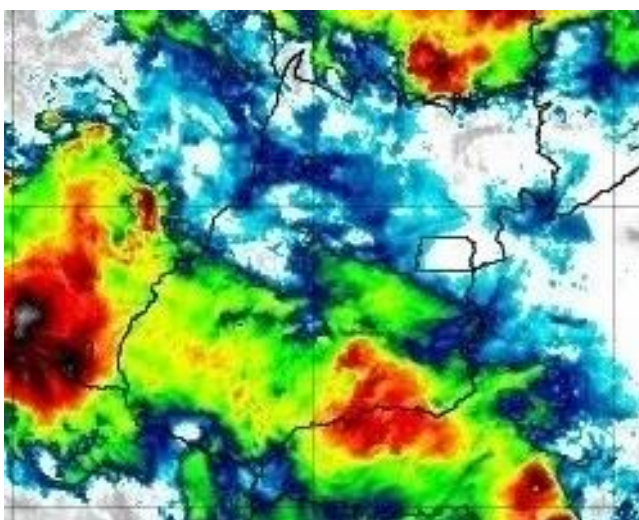


Figura 19 –Imagens realçadas do satélite GOES-16 das 21h00 do dia 21 de outubro de 2019.  
FONTE: Cptec/INPE.



23h00 - 21 de outubro de 2019

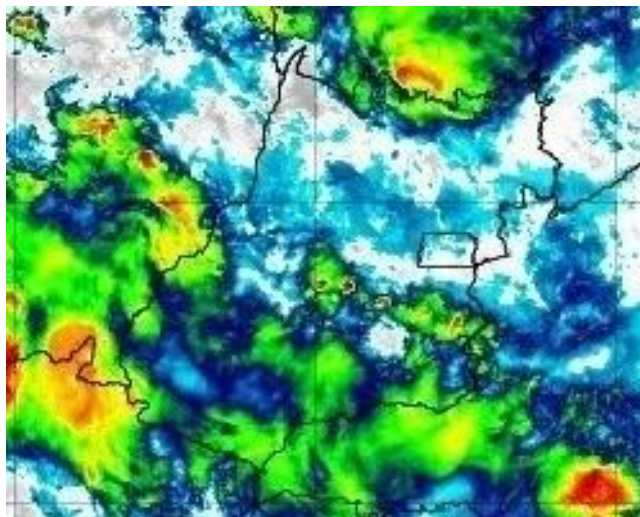


Figura 20 –Imagens realçadas do satélite GOES-16 das 23h00 do dia 21 de outubro de 2019. FONTE: Cptec/INPE.

01h00 - 22 de outubro de 2019

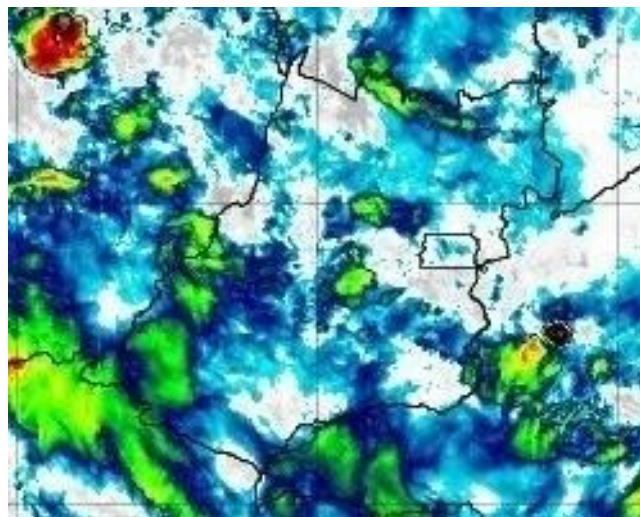


Figura 21 –Imagens realçadas do satélite GOES-16 das 01h00 do dia 22 de outubro de 2019. FONTE: Cptec/INPE.

## 2 CLASSIFICAÇÃO COBRADE

O COBRADE (Classificação e Codificação Brasileira de Desastres) foi criado com o intuito de adequar a classificação brasileira à classificação utilizada pela ONU na classificação de desastres e nivelar o país aos demais organismos de gestão de desastres do mundo.

Baseados nos dados analisados nos itens anteriores, podemos classificar o evento sobre a área de concessão da CELG Distribuição como Zona de Convergência (Código 1.3.1.2.0).

### 3 Resumo do Evento

Áreas de instabilidade associadas a um sistema de baixa pressão e reforçadas pela presença de uma frente fria na costa do país foram responsáveis pela ocorrência de chuva, raios e rajadas de vento sobre a área de concessão da CELG Distribuição entre a tarde do dia 20 e a madrugada do dia 22 de outubro de 2019.

A rede de detecção da Earth Networks registrou 44861 descargas atmosféricas sobre a área de concessão da CELG Distribuição entre as 12h00 do dia 20 e 05h30 do dia 22 de outubro.

Rajadas de vento de até 73,1 km/h, classificado como ventania pela escala Beaufort, foram registrados na estação de São Simão (INMET) na tarde do dia 21 de outubro. A chuva acumulada em Mineiros (INMET) entre os dias 20 e 22 de outubro corresponde a aproximadamente 58% da média de chuva acumulada para o mês de outubro.

Tabela 2 – Resumo do evento Região Sudoeste

Número/Código do Evento	
Número/Código do Relatório	
Descrição	Região ligada à tempestade causada por uma zona de baixa pressão atmosférica, provocando forte deslocamento de massas de ar, vendavais, chuvas intensa e possível queda de granizo.
Código COBRADE	1.3.1.2.0 – Zona de Convergência
Hora início do evento	12h00 do dia 20 de outubro de 2019
Hora de fim do evento	21h30 do dia 21 de outubro de 2019
Abrangência	Região Sudoeste da CELG Distribuição S.A.



Tabela 3 – Resumo do evento Região Sul

Número/Código do Evento	
Número/Código do Relatório	
Descrição	Região ligada à tempestade causada por uma zona de baixa pressão atmosférica, provocando forte deslocamento de massas de ar, vendavais, chuvas intensa e possível queda de granizo.
Código COBRADE	1.3.1.2.0 – Zona de Convergência
Hora início do evento	13h30 do dia 20 de outubro de 2019
Hora de fim do evento	21h00 do dia 21 de outubro de 2019
Abrangência	Região Sul da CELG Distribuição S.A.

Tabela 4 – Resumo do evento Região Sudeste

Número/Código do Evento	
Número/Código do Relatório	
Descrição	Região ligada à tempestade causada por uma zona de baixa pressão atmosférica, provocando forte deslocamento de massas de ar, vendavais, chuvas intensa e possível queda de granizo.
Código COBRADE	1.3.1.2.0 – Zona de Convergência
Hora início do evento	17h00 do dia 20 de outubro de 2019
Hora de fim do evento	00h30 do dia 22 de outubro de 2019
Abrangência	Região Sudeste da CELG Distribuição S.A.

Tabela 5 – Resumo do evento Região Oeste

Número/Código do Evento	
Número/Código do Relatório	
Descrição	Região ligada à tempestade causada por uma zona de baixa pressão atmosférica, provocando forte deslocamento de massas de ar, vendavais, chuvas intensa e possível queda de granizo.
Código COBRADE	1.3.1.2.0 – Zona de Convergência
Hora início do evento	12h30 do dia 20 de outubro de 2019
Hora de fim do evento	00h00 do dia 22 de outubro de 2019
Abrangência	Região Oeste da CELG Distribuição S.A.

Tabela 6 – Resumo do evento Região Centro

Número/Código do Evento	
Número/Código do Relatório	
Descrição	Região ligada à tempestade causada por uma zona de baixa pressão atmosférica, provocando forte deslocamento de massas de ar, vendavais, chuvas intensa e possível queda de granizo.
Código COBRADE	1.3.1.2.0 – Zona de Convergência
Hora início do evento	16h30 do dia 20 de outubro de 2019
Hora de fim do evento	02h30 do dia 22 de outubro de 2019
Abrangência	Região Centro da CELG Distribuição S.A.

Tabela 7 – Resumo do evento Região Entorno DF

Número/Código do Evento	
Número/Código do Relatório	
Descrição	Região ligada à tempestade causada por uma zona de baixa pressão atmosférica, provocando forte deslocamento de massas de ar, vendavais, chuvas intensa e possível queda de granizo.
Código COBRADE	1.3.1.2.0 – Zona de Convergência
Hora início do evento	14h00 do dia 20 de outubro de 2019
Hora de fim do evento	05h30 do dia 22 de outubro de 2019
Abrangência	Região Entorno DF da CELG Distribuição S.A.

Tabela 8 – Resumo do evento Região Metropolitana

Número/Código do Evento	
Número/Código do Relatório	
Descrição	Região ligada à tempestade causada por uma zona de baixa pressão atmosférica, provocando forte deslocamento de massas de ar, vendavais, chuvas intensa e possível queda de granizo.
Código COBRADE	1.3.1.2.0 – Zona de Convergência
Hora início do evento	22h00 do dia 21 de outubro de 2019
Hora de fim do evento	01h00 do dia 22 de outubro de 2019
Abrangência	Região Metropolitana da CELG Distribuição S.A.

Tabela 9 – Resumo do evento Região Norte

Número/Código do Evento	
Número/Código do Relatório	
Descrição	Região ligada à tempestade causada por uma zona de baixa pressão atmosférica, provocando forte deslocamento de massas de ar, vendavais, chuvas intensa e possível queda de granizo.
Código COBRADE	1.3.1.2.0 – Zona de Convergência
Hora início do evento	15h30 do dia 20 de outubro de 2019
Hora de fim do evento	02h30 do dia 22 de outubro de 2019
Abrangência	Região Norte da CELG Distribuição S.A.

Tabela 10 – Resumo do evento Região Nordeste

Número/Código do Evento	
Número/Código do Relatório	
Descrição	Região ligada à tempestade causada por uma zona de baixa pressão atmosférica, provocando forte deslocamento de massas de ar, vendavais, chuvas intensa e possível queda de granizo.
Código COBRADE	1.3.1.2.0 – Zona de Convergência
Hora início do evento	12h00 do dia 20 de outubro de 2019
Hora de fim do evento	04h30 do dia 22 de outubro de 2019
Abrangência	Região Nordeste da CELG Distribuição S.A.

Tabela 11 – Resumo do evento Região Noroeste

Número/Código do Evento	
Número/Código do Relatório	
Descrição	Região ligada à tempestade causada por uma zona de baixa pressão atmosférica, provocando forte deslocamento de massas de ar, vendavais, chuvas intensa e possível queda de granizo.
Código COBRADE	1.3.1.2.0 – Zona de Convergência
Hora início do evento	01h00 do dia 21 de outubro de 2019
Hora de fim do evento	00h30 do dia 22 de outubro de 2019
Abrangência	Região Noroeste da CELG Distribuição S.A.

## 4 Referências

- RMets Royal Meteorological Society – Beaufort Scale - <https://www.rmets.org/weather-and-climate/observing/beaufort-scale>
- Instituto Nacional de Meteorologia (INMET) - <http://www.inmet.gov.br>
- Cptec/INPE- <https://www.cptec.inpe.br/>
- Centro de Hidrografia da Marinha do Brasil - <https://www.marinha.mil.br/chm/>

# Anexos

## A.1 Carta Sinótica da Marinha do Brasil

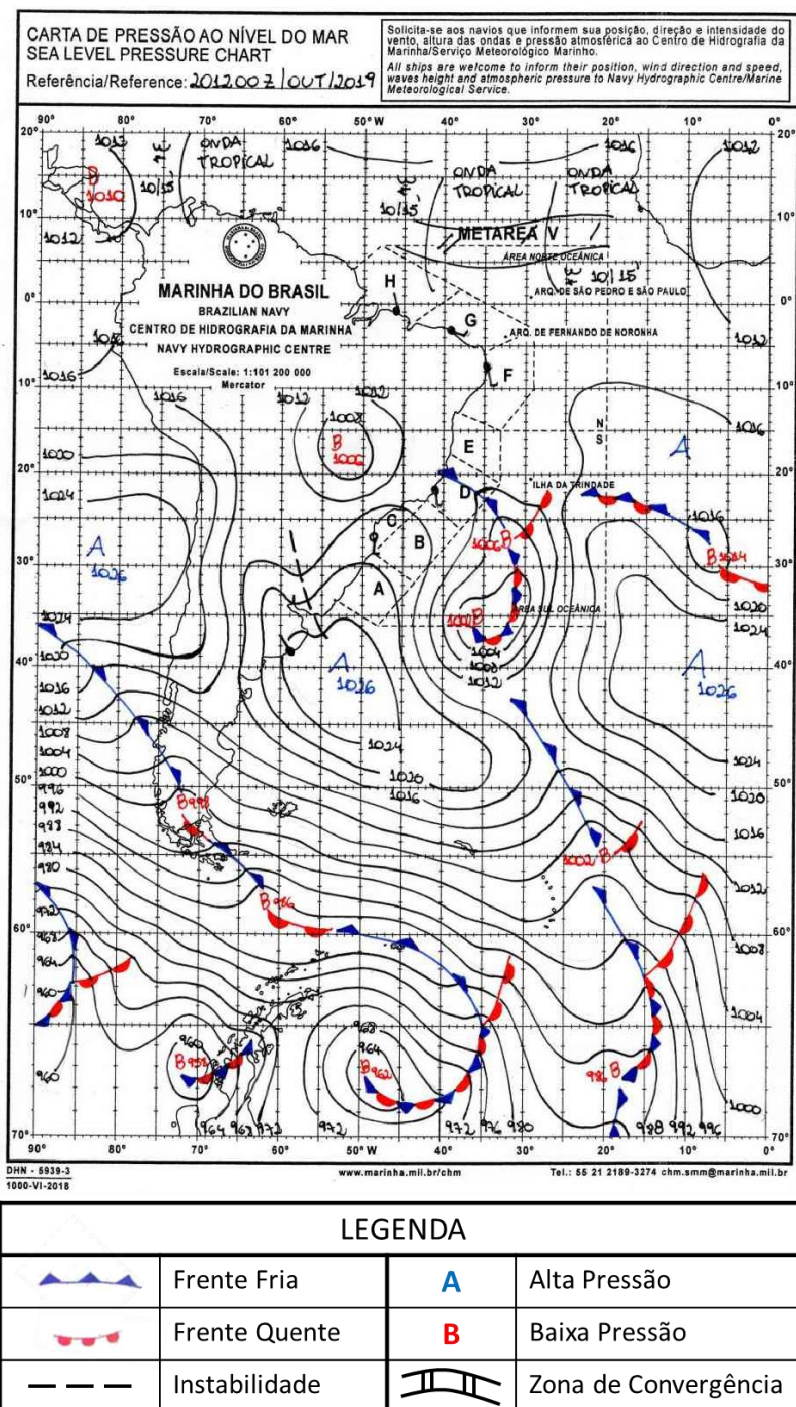
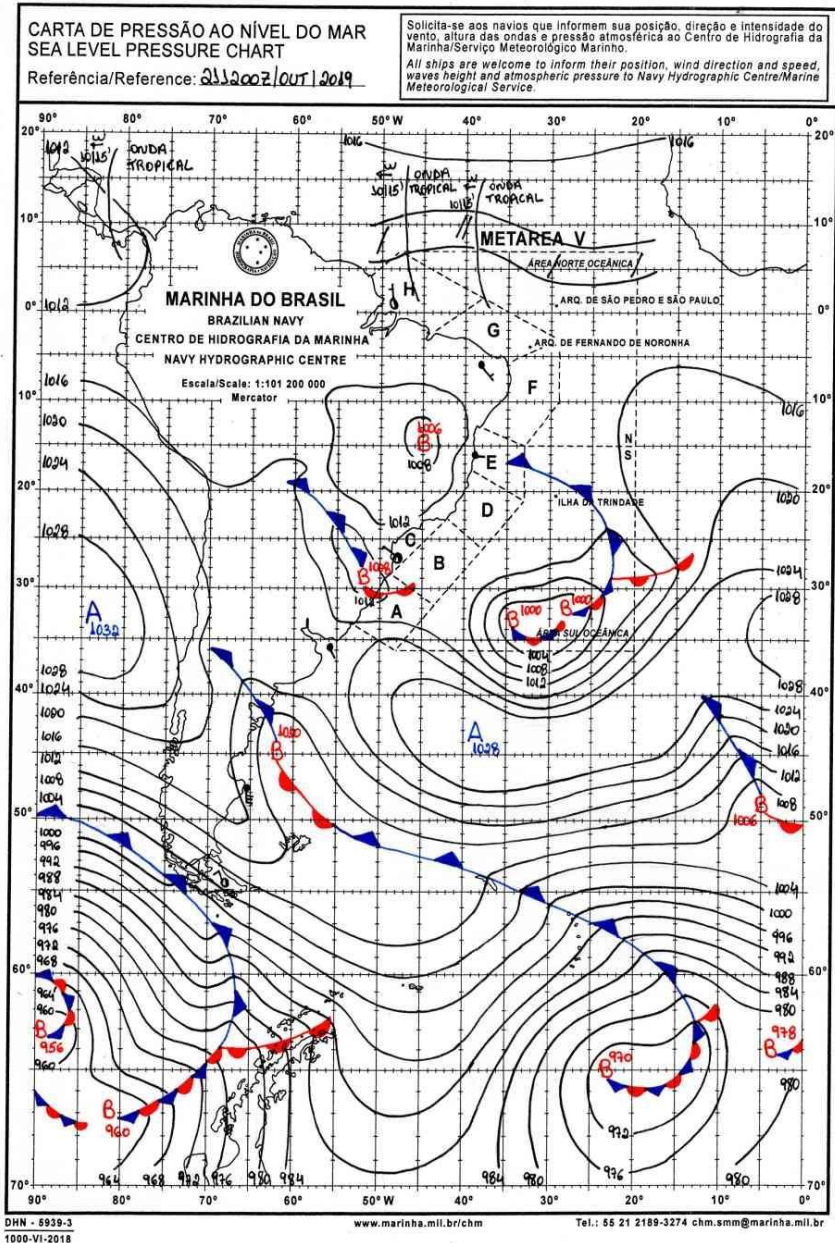


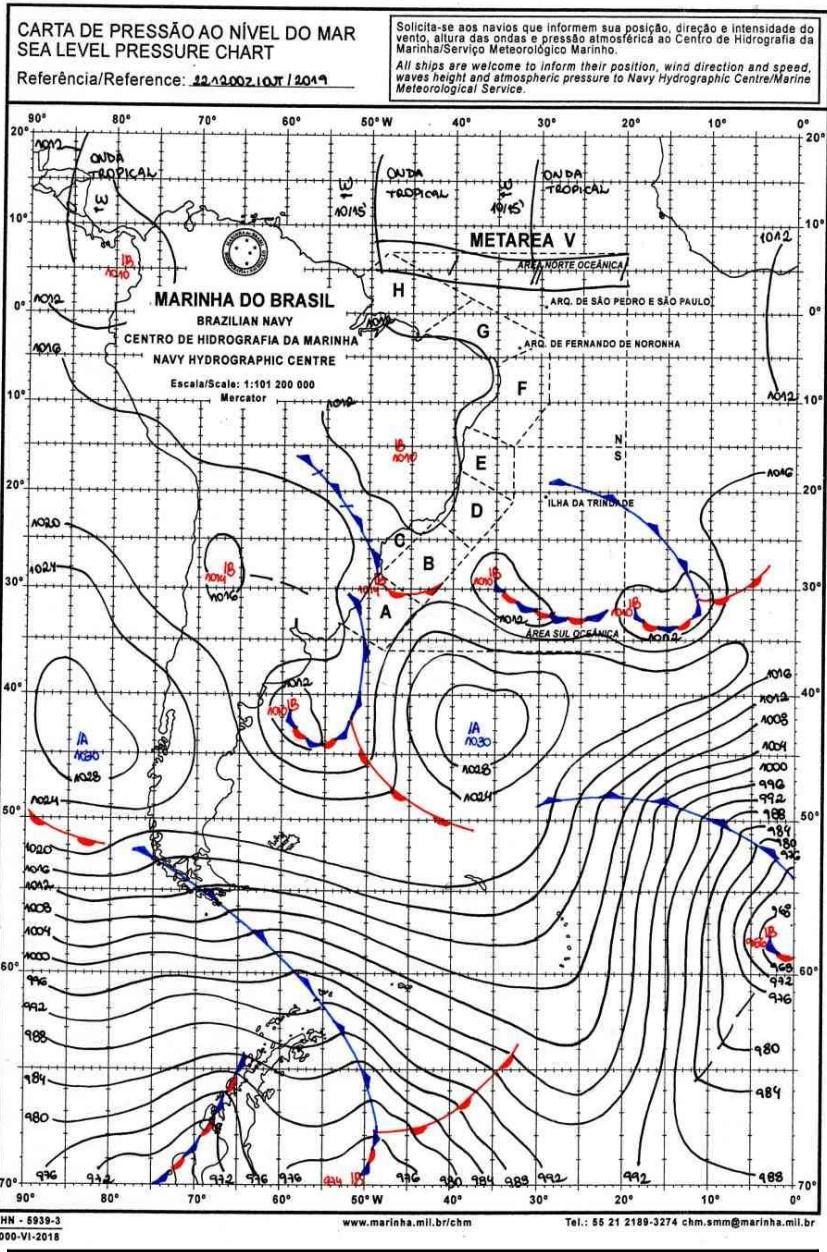
Figura A1 - Carta sinótica da Marinha do Brasil para as 1200Z do dia 20 de outubro de 2019 (09h00 do dia 20 de outubro de 2019, hora local).



LEGENDA			
	Frente Fria	<b>A</b>	Alta Pressão
	Frente Quente	<b>B</b>	Baixa Pressão
	Instabilidade		Zona de Convergência

Figura A2 - Carta sinótica da Marinha do Brasil para as 1200Z do dia 21 de outubro de 2019 (09h00 do dia 21 de outubro de 2019, hora local).





LEGENDA			
	Frente Fria	<b>A</b>	Alta Pressão
	Frente Quente	<b>B</b>	Baixa Pressão
	Instabilidade		Zona de Convergência

Figura A3 - Carta sinótica da Marinha do Brasil para as 1200Z do dia 22 de outubro de 2019 (09h00 do dia 22 de outubro de 2019, hora local).

## A.2 Notícias associadas

**Planaltina de Goiás tem ruas alagadas após forte chuva** - O município de Planaltina de Goiás, no Entorno do Distrito Federal, registrou o alagamento de vias públicas após forte chuva ocorrida nesta segunda-feira (21). Acesso em: <<https://www.opopular.com.br/noticias/cidades/planaltina-de-goias-tem-ruas-alagadas-%C3%B3forte-chuva-1.1914275?usarChave=true>>

**Vídeo: moradores registram forte chuva em Planaltina-** Imagens mostram precipitação e ventos intensos em escola da cidade. Inmet emitiu alerta de perigo na manhã desta segunda. Acesso em: <<https://www.metropoles.com/distrito-federal/video-moradores-registram-forte-chuva-em-planaltina>>

**Chuva forte forma correnteza que chega a arrastar motos em Formosa** - A força da água derrubou até uma moto que estava estacionada. Acesso em: <<https://globoplay.globo.com/v/8025786/>>

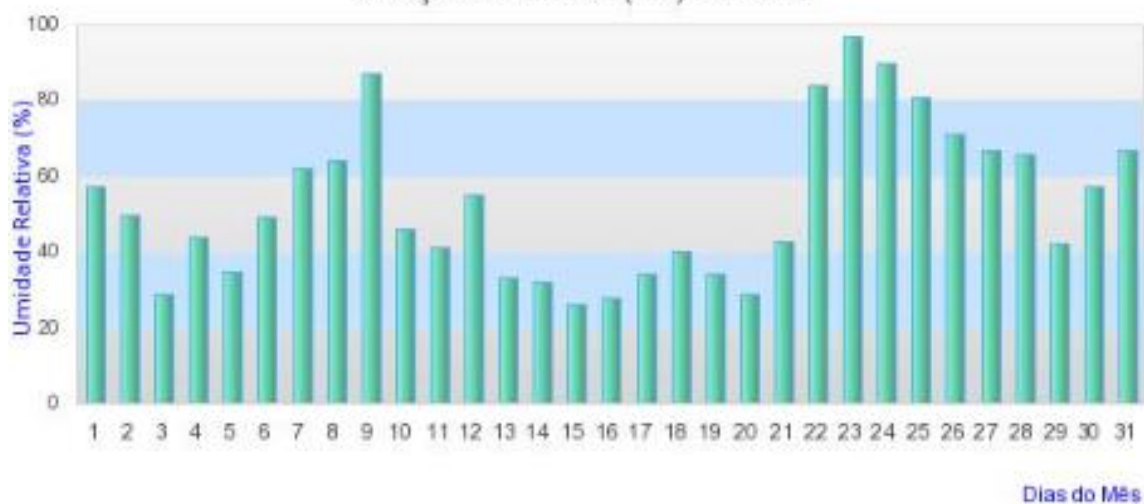
**Chuva forte chega a Planaltina de Goiás** – Temporal alagou várias ruas. Acesso em: <<https://globoplay.globo.com/v/8023777/>>

**Bianca Lobo Silva**  
**Meteorologista**  
**CREA 5063840461**



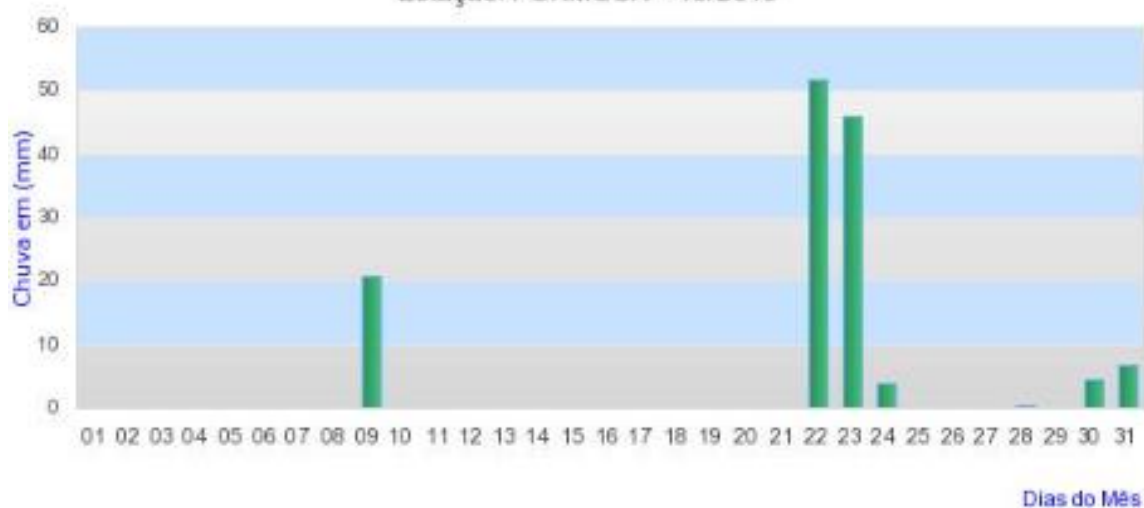
### Instituto Nacional de Meteorologia - INMET

Umidade Relativa do Ar 00h UTC  
Estação: FORMOSA (GO) - 10/2019



### Instituto Nacional de Meteorologia - INMET

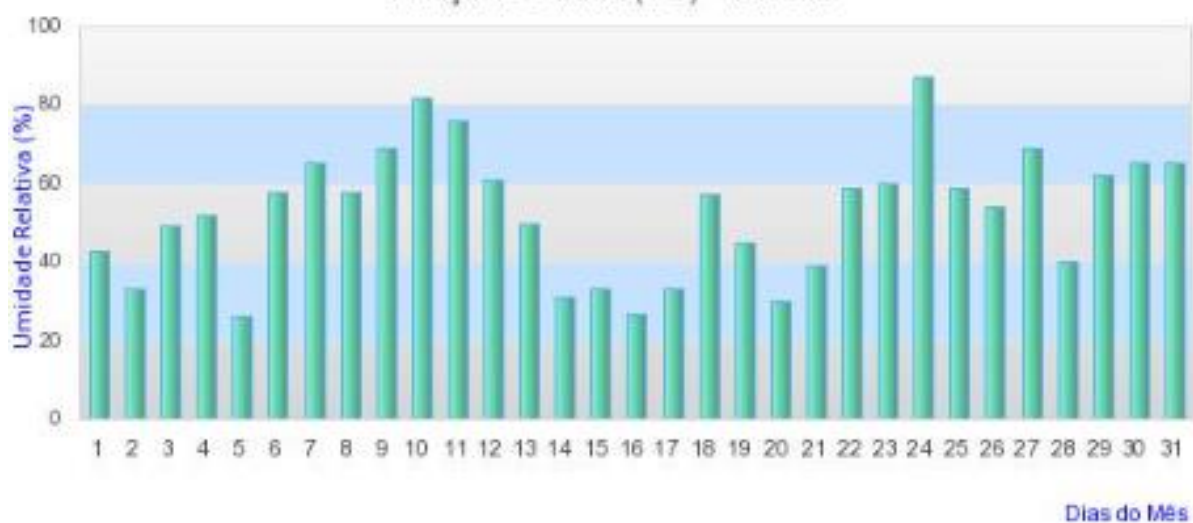
Chuva Acumulada 24h  
Estação: FORMOSA - 10/2019



## Instituto Nacional de Meteorologia - INMET

Umidade Relativa do Ar 00h UTC

Estação: GOIANIA (GO) - 10/2019



## Instituto Nacional de Meteorologia - INMET

Chuva Acumulada 24h

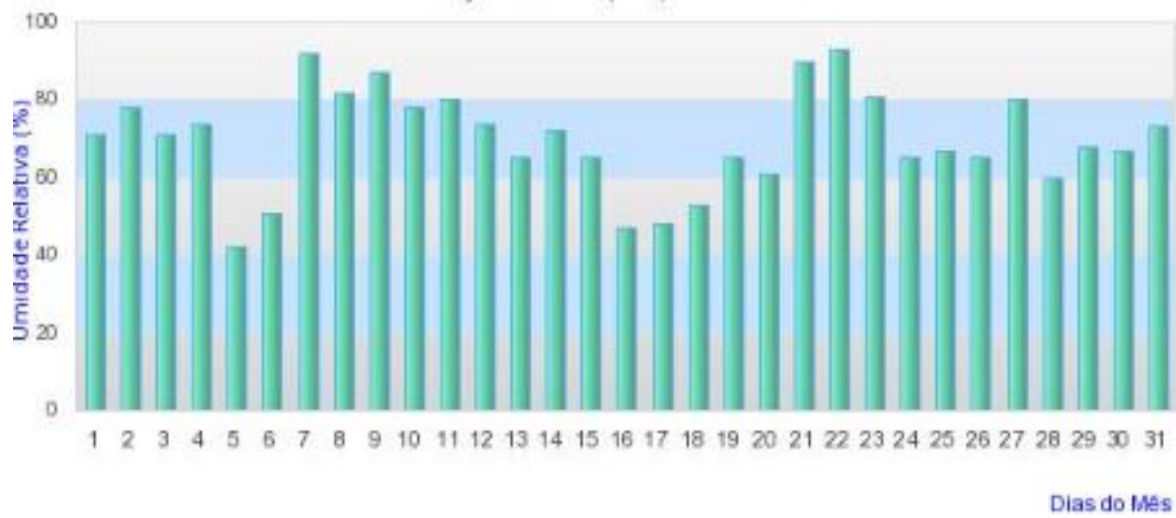
Estação: GOIANIA - 10/2019



## Instituto Nacional de Meteorologia - INMET

Umidade Relativa do Ar 00h UTC

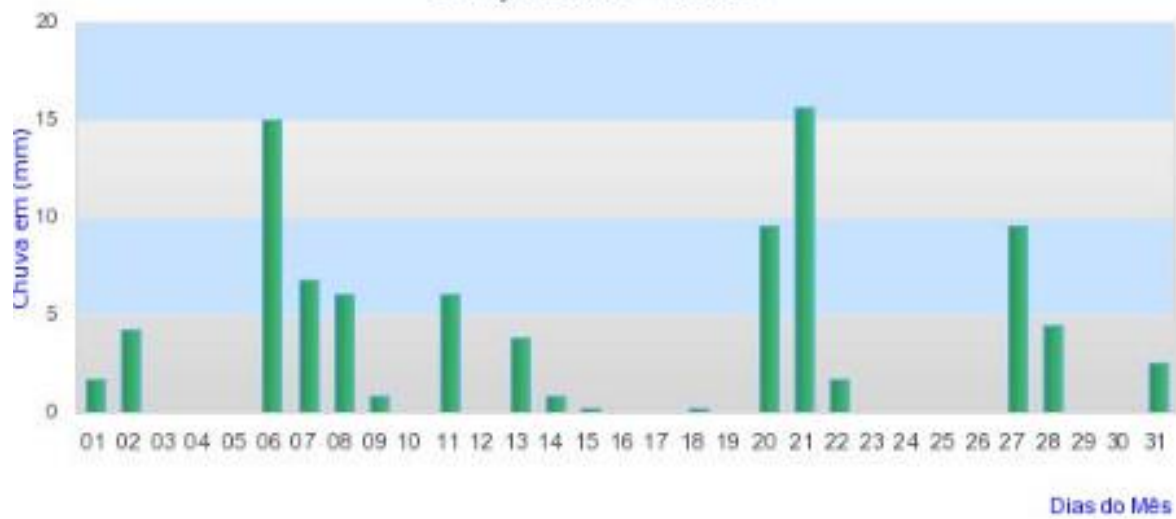
Estação: JATAI (GO) - 10/2019



## Instituto Nacional de Meteorologia - INMET

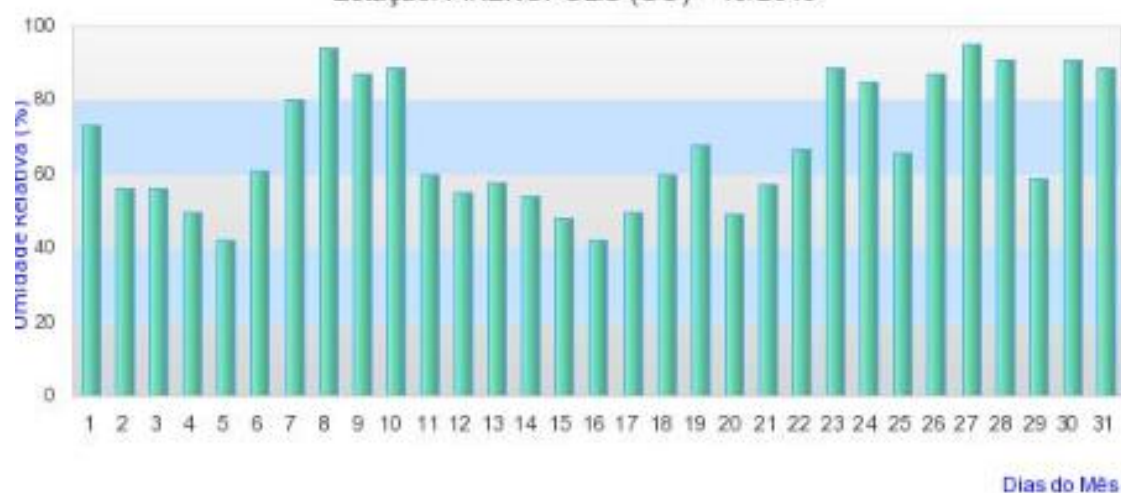
Chuva Acumulada 24h

Estação: JATAI - 10/2019



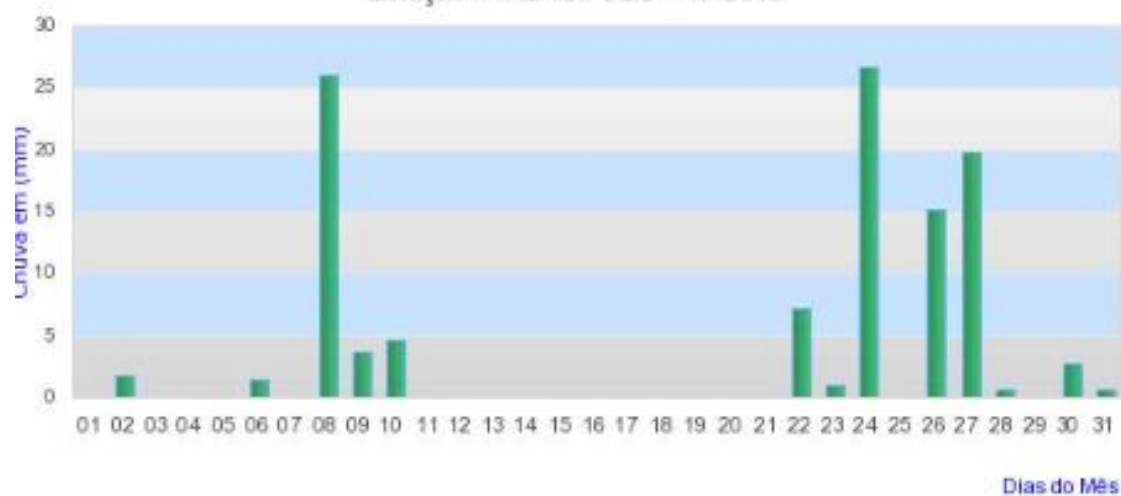
## Instituto Nacional de Meteorologia - INMET

Umidade Relativa do Ar 00h UTC  
Estação: PIRENOPOLIS (GO) - 10/2019



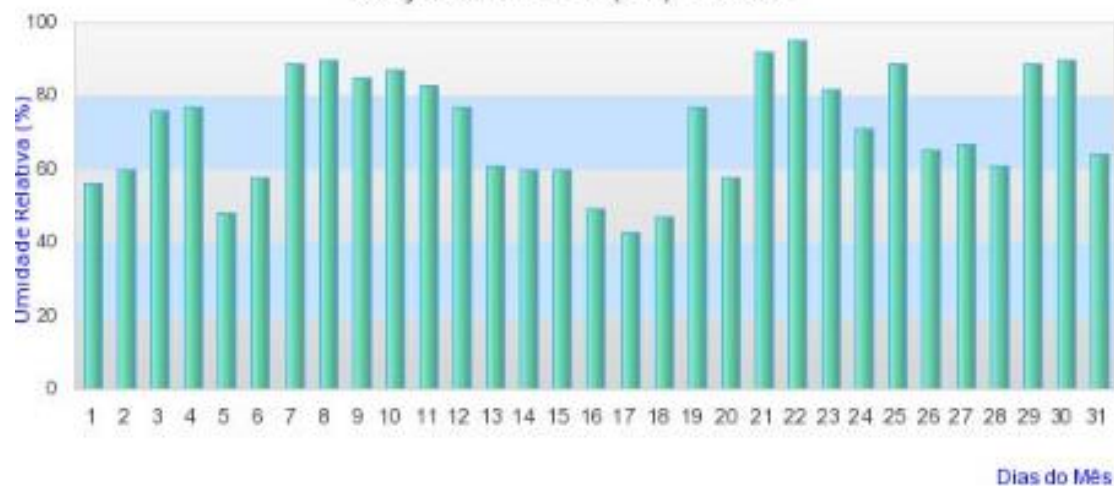
## Instituto Nacional de Meteorologia - INMET

Chuva Acumulada 24h  
Estação: PIRENOPOLIS - 10/2019



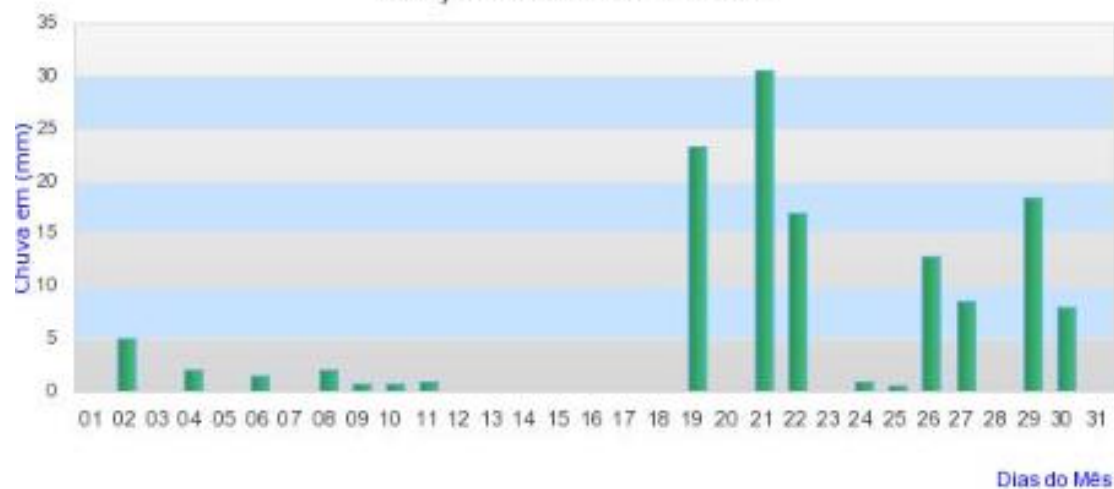
## Instituto Nacional de Meteorologia - INMET

Umidade Relativa do Ar 00h UTC  
Estação: RIO VERDE (GO) - 10/2019



## Instituto Nacional de Meteorologia - INMET

Chuva Acumulada 24h  
Estação: RIO VERDE - 10/2019



<https://www.opopular.com.br/noticias/cidades/planaltina-de-goias-tem-ruas-alagadas-apos-forte-chuva-1.1914275?usarChave=true>



Carol Almeida

CIDADES

## Planaltina de Goiás tem ruas alagadas após forte chuva

Apesar dos transtornos, não houve vítimas, diz Corpo de Bombeiros

21/10/2019 - 19:09



Quadra 7 MR 3 e 4, no Setor Norte, em Planaltina de Goiás (Foto: Google Street View)

Atualizado às 20h43

O município de Planaltina de Goiás, no Entorno do Distrito Federal, registrou o alagamento de vias públicas após forte chuva ocorrida nesta segunda-feira (21). De acordo com o Corpo de Bombeiros, a localidade mais afetada foi a Quadra 7 MR 3, no Setor Norte, que é residencial. Segundo a corporação, há histórico de problemas semelhantes no local.

Apesar do transtorno, não houve vítimas. A corporação chegou a ser acionada para socorrer uma mulher que estaria ilhada no interior de um veículo, mas, ao chegar ao endereço informado, nenhuma ocorrência foi identificada.

Conti

1 Pl  
ap



<https://www.metropoles.com/distrito-federal/video-moradores-registram-forte-chuva-em-planaltina>

**Para o DF,  
1:) ano de ação.**

Logo depois da publicação de um alerta do Instituto Nacional de Meteorologia ([Inmet](#)) sobre [chuvas](#) e [ventos](#) intensos no Distrito Federal, um leitor do **Metrópoles** mandou vídeo de precipitação forte. As cenas são de uma escola em [Planaltina](#). Segundo o responsável pelas imagens, não houve qualquer problema no colégio, apesar da

ventania.

Confira as imagens no Centro Educacional Estância 03:



<https://globoplay.globo.com/v/8023777/>

globoplay

Agora na Globo

Novelas

Séries

Cinema

Infantil

Mais ▾



Bom Dia GO >

## Chuva forte chega a Planaltina de Goiás

25 seg Exibição em 22 Out 2019

Temporal alagou várias ruas; assista.